

+NOTICE!!

These documents have been scanned!

Do not place un-scanned documents beneath this notice!

Do not remove this notice from this file!

GPO Jacket No. 560-102
Print Order 61540
Rise Business Services, LLC
Job=AZ15 8/2/2019



Box Number= AZ15191



Claim Begin-End: AMC305766-AMC305819

1 Initial Receipt



AZ15191-5

AMC304200-AMC308091

UNITED STATES
DEPARTMENT OF THE INTERIOR
BUREAU OF LAND MANAGEMENT

RECEIPT AND ACCOUNTING ADVICE

NO. 2024580

Subject: CLAIM MAINTENANCE FEE 1995 (597)

NE/AZ

08/25/94

2 43 13

59,700.00

Applicant:

CYPRUS AMAX MINERALS CO.
BOX 3299
ENGLEWOOD CO. 80155

Remitter: SAME CK. # 01797962
303-643-5000

Assignor:

LEASE MANAGEMENT DATA										
<input type="checkbox"/> NEW <input type="checkbox"/> UPDATE <input type="checkbox"/> PAYMENT										
ORIGINAL SERIAL NO.	ASG.	TYPE	ST.	CTY.	FUND SYMBOL			ACRES/UNITS	RATE	
AMC 131683, ET AL										
AMOUNT	ANV. DATE	EXP. DATE	BILL CYC.	S/C	DISTRICT	NEXT BILL	MISC. DATA	U of M	ACTUAL UNITS	
	131683				1	31856-863			8	
	159967-968				2	31872-875			4	
ASSIGNMENT SERIAL NO.	ASG.	TYPE	ST.	CTY.	FUND SYMBOL			ACRES/UNITS	RATE	
19371					1	31884-31887			4	
19374-75					2	31896-31903			8	
						31946-31947			2	
AMOUNT	ANV. DATE	EXP. DATE	BILL CYC.	S/C	DISTRICT	NEXT BILL	MISC. DATA	U of M	ACTUAL UNITS	
	19383-402				20	322631-634			4	
	305766-819				54	38680-696			7	
	305766-819									
APPLY REMITTANCE										
ACTION	FUND SYMBOL	CTY.	AMOUNT	Remarks:						
FILING FEE	30847 ⁶⁶ -349		84	38708-751						44
RENTAL	317120-263		144	38767-770						4
	317268-271		4	61004-61005						2
UNEARNED	317276-279		4	63176-211						36
REFUND	317284-287		4	63216-217						2
				63222-229						8
TOTAL	317292-333		359	63232-241						10
AMOUNT DUE	31840-31847		8	63245-246						2
				63248-255						8
<input type="checkbox"/> Lease in Escrow? <input type="checkbox"/> KGS? <input type="checkbox"/> Auto Escalates? <input type="checkbox"/> Auto Renew?				Of Interest? 62882-917 Operating Rights? 79981-994 Operator Bond Filed?				FOR MMS USE ONLY BILLEE NUMBER OCS SECTION CODE		597 FOREST REFUGE

UNITED STATES
DEPARTMENT OF THE INTERIOR
BUREAU OF LAND MANAGEMENT

RECEIPT AND ACCOUNTING ADVICE

NO. 1682073 04

SM/AZ 07/13/90

Subject: LOCATION NOTICES (54)

2 14 12 540.00

Applicant:
CYPRUS BAGDAD COPPER CORP.
P. O. BOX 245
BAGDAD, AZ 86321

Remitter: SAME - CK #44495
633-2241

Assignor:

Entered in Comp. \$ 7/20/90 ^{TR} Sivas

LEASE MANAGEMENT DATA				<input type="checkbox"/> NEW	<input type="checkbox"/> UPDATE	<input type="checkbox"/> PAYMENT
-----------------------	--	--	--	------------------------------	---------------------------------	----------------------------------

ORIGINAL SERIAL NO.	ASG.	TYPE	ST.	CTY.	FUND SYMBOL	ACRES/UNITS	RATE
AMC 305766-819 BEV 1-54							

AMOUNT	ANV. DATE	EXP. DATE	BILL CYC.	S/C	DISTRICT	NEXT BILL	MISC. DATA	U of M	ACTUAL UNITS

ASSIGNMENT SERIAL NO.	ASG.	TYPE	ST.	CTY.	FUND SYMBOL	ACRES/UNITS	RATE

AMOUNT	ANV. DATE	EXP. DATE	BILL CYC.	S/C	DISTRICT	NEXT BILL	MISC. DATA	U of M	ACTUAL UNITS

APPLY REMITTANCE			
ACTION	FUND SYMBOL	CTY.	AMOUNT
FILING FEE			
RENTAL			
UNEARNED			
REFUND			
TOTAL			
AMOUNT DUE			

Remarks:

BY: _____ DATE: _____

<input type="checkbox"/> Lease in Escrow?	Of Interest?
<input type="checkbox"/> KGS?	Operating Rights?
<input type="checkbox"/> Auto Escalates?	Operator
<input type="checkbox"/> Auto Renew?	Bond Filed?

FOR MMS USE ONLY	
BILLEE NUMBER	FOREST REFUGE
OCS SECTION CODE	

UNITED STATES
DEPARTMENT OF THE INTERIOR
BUREAU OF LAND MANAGEMENT

RECEIPT AND ACCOUNTING ADVICE

NO. 1682073 04

SM/AZ 07/13/90

Subject: LOCATION NOTICES (54)

2 14 12 540.00

Applicant: CYPRUS BAGDAD COPPER CORP.
P. O. BOX 245
BAGDAD, AZ 86321

Remitter: SAME - CK #44495
633-2241

Assignor:

Entered in Comp. \$ 7/20/90 SP

LEASE MANAGEMENT DATA NEW UPDATE PAYMENT

ORIGINAL SERIAL NO.	ASG.	TYPE	ST.	CTY.	FUND SYMBOL	ACRES/UNITS	RATE
AMC 305766-819 BEV 1-54							

AMOUNT	ANV. DATE	EXP. DATE	BILL CYC.	S/C	DISTRICT	NEXT BILL	MISC. DATA	U of M	ACTUAL UNITS

ASSIGNMENT SERIAL NO.	ASG.	TYPE	ST.	CTY.	FUND SYMBOL	ACRES/UNITS	RATE

AMOUNT	ANV. DATE	EXP. DATE	BILL CYC.	S/C	DISTRICT	NEXT BILL	MISC. DATA	U of M	ACTUAL UNITS

APPLY REMITTANCE			
ACTION	FUND SYMBOL	CTY.	AMOUNT
FILING FEE			
RENTAL			
UNEARNED			
REFUND			
TOTAL			
AMOUNT DUE			

Remarks:

BY: _____ DATE: _____

Lease in Escrow?
 KGS?
 Auto Escalates?
 Auto Renew?

Of Interest?
 Operating Rights?
 Operator
 Bond Filed?

FOR MMS USE ONLY

BILLEE	FOREST REFUGE
NUMBER	
OCS SECTION	
CODE	

NOTICE!!

These documents have been scanned!

Do not place un-scanned documents beneath this notice!

Do not remove this notice from this file!

GPO Jacket No. 560-102
Print Order 61540
Rise Business Services, LLC
Job=AZ15 8/2/2019



Box Number= AZ15191



Claim Begin-End: AMC305766-AMC305819

2 Correspondence



AZ15191-5

AMC304200-AMC308091

**NO
DOCUMENTS
FOUND**

NO DOCUMENTS FOUND
NO DOCUMENTS FOUND

NOTICE!!

These documents have been scanned!

Do not place un-scanned documents beneath this notice!

Do not remove this notice from this file!

GPO Jacket No. 560-102
Print Order 61540
Rise Business Services, LLC
Job=AZ15 8/2/2019



Box Number= AZ15191



Claim Begin-End: AMC305766-AMC305819

3 Transfers



AZ15191-5

AMC304200-AMC308091

**NO
DOCUMENTS
FOUND**

NO DOCUMENTS FOUND
NO DOCUMENTS FOUND

NOTICE!!

These documents have been scanned!

Do not place un-scanned documents beneath this notice!

Do not remove this notice from this file!

GPO Jacket No. 560-102
Print Order 61540
Rise Business Services, LLC
Job=AZ15 8/2/2019



Box Number= AZ15191



Claim Begin-End: AMC305766-AMC305819

4 Annual Filings



AZ15191-5

AMC304200-AMC308091

364582 31840
 366982 38688
 62882
 63137
 79981
 159967
 305766
 308466
 317120
 322631
 362070

August 1, 2018

After recording, return to:
 Freeport-McMoRan Inc.
 Attn: C. Loder
 333 North Central Avenue
 Phoenix, AZ 85004

Bureau of Land Management
 Department of the Interior
 One N. Central Avenue
 Phoenix, AZ 85004


429339 397194
 435511 403441
 445836 413793
 418724
 422704
 423218²⁰¹⁸
 425400

NOTICE OF INTENT TO HOLD MINING CLAIMS AND PAYMENT OF BLM MAINTENANCE FEE

Re: Payment of Annual Claim Maintenance Fee

Dear Sir or Madam:

This will serve as notice that Freeport-McMoRan Bagdad, Inc., whose address for purposes of this filing is Land and Water Department, 333 North Central Ave., Phoenix, Arizona 85004, intends to hold the mining claims and/or mill sites described on Exhibit A attached hereto for the assessment year ending at 12 o'clock, noon, on September 1, 2019 by payment of the annual maintenance fee of \$155 per claim or site. Payment of such amount is made herewith for such assessment year for each of the claims and sites, the name, and BLM serial number with the book and page or index number of recording of the location notice in the official records of Yavapai County, Arizona, of which, is set forth on Exhibit A attached hereto and by this reference incorporated herein.


 Carolyn Loder for
 Freeport-McMoRan Bagdad, Inc.


State of Arizona)
) ss.
 County of Maricopa)

RECEIVED
 PHOENIX, ARIZONA
 2018 AUG - 9 A 9 58
 M AZ STATE OFFICE

The foregoing instrument was acknowledged before me on August 1st, 2018, by Carolyn Loder, on behalf of Freeport-McMoRan Bagdad, Inc.

(Seal)


STEPHANIE D. TURTON
 Notary Public - State of Arizona
 MARICOPA COUNTY
 My Commission Expires Nov. 18, 2019


 Notary Public
 My commission expires: 11-18-2019

REGISTERED
 AUG 13 2018

EXHIBIT A

County: Yavapai

State: AZ

BLM Serial #	Claim Name	Original Recording		Amended Recording		Location
		Recording #	Page #	Recording #	Page #	
AMC 031840 7	RS 129	1185	243			SEC34-T15N-R10W
AMC 031841	RS 130	1185	245			SEC34-T15N-R10W
AMC 031842	RS 131	1185	247			SEC34-T15N-R10W
AMC 031843	RS 132	1185	249			SEC34-T15N-R10W
AMC 031844	RS 133	1185	251			SEC34-T15N-R10W
AMC 031845	RS 134	1185	253			SEC34-T15N-R10W
AMC 031846	RS 135	1185	255			SEC34-T15N-R10W
AMC 031847 J	RS 136	1185	257			SEC34-T15N-R10W
AMC 031856 7	RS 145	1185	275			SEC34-T15N-R10W
AMC 031857	RS 146	1185	277			SEC34-T15N-R10W
AMC 031858	RS 147	1185	279			SEC34-T15N-R10W
AMC 031859	RS 148	1185	281			SEC34-T15N-R10W
AMC 031860	RS 149	1185	283			SEC34-T15N-R10W
AMC 031861	RS 150	1185	285			SEC34-T15N-R10W
AMC 031862	RS 151	1185	287			SEC34-T15N-R10W
AMC 031863 J	RS 152	1185	289			SEC34-T15N-R10W
AMC 031872 7	RS 165	1185	307			SEC34-T15N-R10W
AMC 031873	RS 166	1185	309			SEC34-T15N-R10W
AMC 031874	RS 167	1185	311			SEC34-T15N-R10W
AMC 031875 J	RS 168	1185	313			SEC34-T15N-R10W
AMC 031884 7	RS 181	1185	331			SEC34-T15N-R10W
AMC 031885	RS 182	1185	333			SEC34-T15N-R10W
AMC 031886	RS 183	1185	335			SEC34-T15N-R10W
AMC 031887 J	RS 184	1185	337			SEC34-T15N-R10W
AMC 031896 7	RS 197	1185	355			SEC34-T15N-R10W
AMC 031897	RS 198	1185	357			SEC34-T15N-R10W
AMC 031898	RS 199	1185	359			SEC34-T15N-R10W
AMC 031899	RS 200	1185	361			SEC34-T15N-R10W
AMC 031900	RS 213	1185	363			SEC34-T15N-R10W
AMC 031901	RS 214	1185	365			SEC34-T15N-R10W
AMC 031902 J	RS 215	1185	367			SEC34-T15N-R10W
AMC 031903 7	RS 216	1185	369			SEC34-T15N-R10W
AMC 038690 7	DEER NO. 3	580	730			SEC12-T14N-R10W
AMC 038691	DEER NO. 4	580	731			SEC12-T14N-R10W
AMC 038692	DEER NO. 5	580	732			SEC12-T14N-R10W
AMC 038693	DEER NO. 6	580	733			SEC12-T14N-R10W
AMC 038694	DEER NO. 7A	1202	282			SEC12-T14N-R10W
AMC 038695 J	DEER NO. 8A	1202	284			SEC12-T14N-R10W

Date: 10/30/2017

RECEIVED
 TIME ASSISTANT OFFICE
 700 AUG - 9 A 9 59
 PHOENIX ARIZONA

NO. OF CLAIMS 1108 Page 1
 AMOUNT 176,740.00
 RECEIPT NO. 4230944

EXHIBIT A

County: Yavapai

State: AZ

BLM Serial #	Claim Name	Original Recording		Amended Recording		Location
		Recording #	Page #	Recording #	Page #	
AMC 038696 ←	DEER NO. 9	580	881			SEC12-T14N-R10W
AMC 038708 ↗	DEER # 21	669	962			SEC12-T14N-R10W
AMC 038709	DEER # 22	669	963			SEC12-T14N-R10W
AMC 038710	DEER # 23	669	964			SEC12-T14N-R10W
AMC 038711	DEER # 24	669	965			SEC12-T14N-R10W
AMC 038712	DEER # 25	669	966			SEC12-T14N-R10W
AMC 038713	DEER # 26	669	967			SEC12-T14N-R10W
AMC 038714	DEER # 27	669	968			SEC12-T14N-R10W
AMC 038715	DEER # 28	669	969			SEC13-T14N-R10W
AMC 038716	DEER # 29	669	970			SEC13-T14N-R10W
AMC 038717	DEER # 30	669	971			SEC12-T14N-R10W
AMC 038718	DEER # 31	669	972			SEC12-T14N-R10W
AMC 038719	DEER # 32	669	973			SEC12-T14N-R10W
AMC 038720	DEER # 33	669	974			SEC12-T14N-R10W
AMC 038721	DEER # 34	669	975			SEC13-T14N-R10W
AMC 038722	DEER # 35	669	976			SEC13-T14N-R10W
AMC 038723	DEER # 36	669	977			SEC13-T14N-R10W
AMC 038724	DEER # 37	669	978			SEC13-T14N-R10W
AMC 038725	DEER # 38	669	979			SEC12-T14N-R10W
AMC 038726	DEER # 39	669	980			SEC12-T14N-R10W
AMC 038727	DEER # 40	669	981			SEC12-T14N-R10W
AMC 038728	DEER # 41	669	982			SEC12-T14N-R10W
AMC 038729	DEER # 42	669	983			SEC12-T14N-R10W
AMC 038730	DEER # 43	669	984			SEC13-T14N-R10W
AMC 038731	DEER # 44	669	985			SEC13-T14N-R10W
AMC 038732	DEER # 45	669	986			SEC13-T14N-R10W
AMC 038733	DEER # 46	669	987			SEC13-T14N-R10W
AMC 038734	DEER # 47	669	988			SEC13-T14N-R10W
AMC 038735	DEER # 48	669	989			SEC11-T14N-R10W
AMC 038736	DEER # 49	669	990			SEC11-T14N-R10W
AMC 038737	DEER # 50	669	991			SEC14-T14N-R10W
AMC 038738	DEER # 51	669	992			SEC14-T14N-R10W
AMC 038739	DEER # 52	669	993			SEC14-T14N-R10W
AMC 038740	DEER # 53 (RELOCATION)	695	390			SEC13-T14N-R10W
AMC 038741	DEER # 54	669	995			SEC14-T14N-R10W
AMC 038742	DEER # 55	669	996			SEC14-T14N-R10W
AMC 038743	DEER # 56	669	997			SEC14-T14N-R10W
AMC 038744 ↘	DEER # 57	669	998			SEC14-T14N-R10W

Date: 10/30/2017

RECEIVED
 PLM AZ STATE OFFICE
 10/30/2017
 9:50 AM
 CHASE BIX APR 20 11 AM

EXHIBIT A

County: Yavapai

State: AZ

BLM Serial #	Claim Name	Original Recording		Amended Recording		Location
		Recording #	Page #	Recording #	Page #	
AMC 038745	DEER # 58	669	999			SEC14-T14N-R10W
AMC 038746	DEER # 59	670	001			SEC14-T14N-R10W
AMC 038747	DEER # 60 (RELOCATION)	695	391			SEC14-T14N-R10W
AMC 038748	DEER # 61	670	003			SEC14-T14N-R10W
AMC 038749	DEER # 62	670	004			SEC14-T14N-R10W
AMC 038750	DEER # 63	670	005			SEC14-T14N-R10W
AMC 038751	DEER # 64	670	006			SEC14-T14N-R10W
AMC 038767	DEER # 81	938	474			SEC12-T14N-R10W
AMC 038768	DEER # 82	938	475			SEC12-T14N-R10W
AMC 038769	DEER # 83	938	476			SEC12-T14N-R10W
AMC 038770	DEER # 84	938	477			SEC12-T14N-R10W
AMC 062882	KEYNOTE	108	189			SEC20-T14N-R09W
AMC 062883	MOON ANCHOR	076	374			SEC19-T14N-R09W
AMC 062884	BIRD EYE	076	375			SEC19-T14N-R09W
AMC 062885	LONGVIEW	050	191	071	025	SEC30-T14N-R09W
AMC 062886	NINO	017	007			SEC19-T14N-R09W
AMC 062887	QUEEN EXTENSION #1	004	538			SEC20-T14N-R09W
AMC 062888	BRUCE #1	608	348			SEC19-T14N-R09W
AMC 062889	BRUCE #3	608	350			SEC19-T14N-R09W
AMC 062890	R & R #2	608	345			SEC18-T14N-R09W
AMC 062891	JOS #5	576	129			SEC19-T14N-R09W
AMC 062892	JOS #6	576	130			SEC19-T14N-R09W
AMC 062893	CYPRUS NO 1	005	483	025	589	SEC20-T14N-R09W
AMC 062894	CYPRUS NO 2	005	484	025	590	SEC20-T14N-R09W
AMC 062895	CYPRUS NO 3	005	485	025	591	SEC20-T14N-R09W
AMC 062896	CYPRUS NO. 4	013	022	049	525	SEC20-T14N-R09W
AMC 062897	CYPRUS NO. 5	013	023	049	526	SEC17-T14N-R09W
AMC 062898	CYPRUS NO 6	013	024	049	527	SEC20-T14N-R09W
AMC 062899	CYPRUS #7	049	528			SEC19-T14N-R09W
AMC 062900	CYPRUS #8	049	529			SEC19-T14N-R09W
AMC 062901	CYPRUS #9	049	530			SEC19-T14N-R09W
AMC 062902	CYPRUS #10	049	531			SEC19-T14N-R09W
AMC 062903	CYPRUS #11	049	532			SEC19-T14N-R09W
AMC 062904	CYPRUS #12	049	533			SEC19-T14N-R09W
AMC 062905	CYPRUS #13	049	534			SEC19-T14N-R09W
AMC 062906	CYPRUS # 14	071	024			SEC20-T14N-R09W
AMC 062907	CYPRUS #15	162	190			SEC18-T14N-R09W

RECEIVED
 10/30/2017
 10:59 AM
 ARIZONA
 COUNTY CLERK
 YAVAPAI COUNTY

EXHIBIT A

County: Yavapai

State: AZ

BLM Serial #	Claim Name	Original Recording		Amended Recording		Location
		Recording #	Page #	Recording #	Page #	
AMC 062908	L. & W.	015	227			SEC19-T14N-R09W
AMC 062909	L. & W. NO. 3	015	230			SEC19-T14N-R09W
AMC 062910	L. & W. NO. 4	015	231			SEC19-T14N-R09W
AMC 062911	L. & W. NO. 5	015	232			SEC19-T14N-R09W
AMC 062912	BETA NO. 1	013	546			SEC19-T14N-R09W
AMC 062913	BETA NO. 2	013	547	025	588	SEC19-T14N-R09W
AMC 062914	BETA NO. 3	013	548			SEC19-T14N-R09W
AMC 062915	PLYMOUTH	131	046			SEC17-T14N-R09W
AMC 062916	PLYMOUTH EXTENSION	156	246			SEC20-T14N-R09W
AMC 063176	OCTAROON	144	367			SEC14-T14N-R10W
AMC 063177	OCTAROON NO. 1	144	368			SEC14-T14N-R10W
AMC 063178	RED MT. COPPER NO 1	358	215			SEC14-T14N-R10W
AMC 063179	RED MT. COPPER NO 2	358	216			SEC14-T14N-R10W
AMC 063180	RED MT. COPPER NO 3	358	217			SEC14-T14N-R10W
AMC 063181	RED MT. COPPER NO 4	358	218			SEC14-T14N-R10W
AMC 063182	RED MT. COPPER NO 5	358	219			SEC14-T14N-R10W
AMC 063183	RED MT. COPPER NO 6	358	220			SEC14-T14N-R10W
AMC 063184	RED MT. COPPER NO 7	358	221			SEC14-T14N-R10W
AMC 063185	RED MT. COPPER NO 8	358	222			SEC14-T14N-R10W
AMC 063186	RED MT. COPPER NO 9	358	223			SEC23-T14N-R10W
AMC 063187	COPPER-RIDGE NO 1	358	206			SEC14-T14N-R10W
AMC 063188	COPPER-RIDGE NO 2	358	207			SEC15-T14N-R10W
AMC 063189	COPPER-RIDGE NO 3	358	208			SEC15-T14N-R10W
AMC 063190	COPPER RIDGE NO 4	358	209			SEC14-T14N-R10W
AMC 063191	COPPER RIDGE NO 5	358	210			SEC15-T14N-R10W
AMC 063192	COPPER RIDGE NO 6	358	211			SEC22-T14N-R10W
AMC 063193	COPPER RIDGE NO 7	358	212			SEC22-T14N-R10W
AMC 063194	COPPER RIDGE NO 8	358	213			SEC22-T14N-R10W
AMC 063195	COPPER RIDGE NO 9	358	214			SEC22-T14N-R10W
AMC 063196	ISO #1	563	346			SEC14-T14N-R10W
AMC 063197	ISO #2	563	347			SEC15-T14N-R10W
AMC 063198	ISO #3	563	348			SEC15-T14N-R10W
AMC 063199	ISO #4	563	349			SEC15-T14N-R10W

Date: 10/30/2017

RECEIVED
 AUG 17 2018
 PHOENIX, ARIZONA

EXHIBIT A

County: Yavapai

State: AZ

BLM Serial #	Claim Name	Original Recording		Amended Recording		Location
		Recording #	Page #	Recording #	Page #	
AMC 063200	ISO #5	563	350			SEC15-T14N-R10W
AMC 063201	ISO #6	563	351			SEC15-T14N-R10W
AMC 063202	ISO #7	563	352			SEC23-T14N-R10W
AMC 063203	ISO #8	563	353			SEC23-T14N-R10W
AMC 063204	ISO #9	563	354			SEC23-T14N-R10W
AMC 063205	ISO #10	563	355			SEC22-T14N-R10W
AMC 063206	ISO #11	563	356			SEC22-T14N-R10W
AMC 063207	ISO #12	563	357			SEC22-T14N-R10W
AMC 063208	ISO #13	563	358			SEC15-T14N-R10W
AMC 063209	ISO #14	563	359			SEC22-T14N-R10W
AMC 063210	ISO #15	568	502			SEC15-T14N-R10W
AMC 063211	ISO #16	568	503			SEC15-T14N-R10W
AMC 079981	R & R #1	608	344			SEC19-T14N-R09W
AMC 079982	R & R #3	608	346			SEC18-T14N-R09W
AMC 079983	R & R #4	608	347			SEC19-T14N-R09W
AMC 079984	BRUCE #2	608	349			SEC19-T14N-R09W
AMC 079985	JOS #1	576	125			SEC19-T14N-R09W
AMC 079986	JOS #2	576	126			SEC19-T14N-R09W
AMC 079987	JOS #3	576	127	761	181	SEC19-T14N-R09W
AMC 079988	JOS #4	576	128			SEC19-T14N-R09W
AMC 079989	COMBINE NO. 2	511	463			SEC18-T14N-R09W
AMC 079990	L. & W. NO. 1	015	228			SEC19-T14N-R09W
AMC 079991	L. & W. NO. 2	015	229			SEC19-T14N-R09W
AMC 079992	L. & W. NO. 6	015	233			SEC19-T14N-R09W
AMC 079993	L. & W. FRACTION	015	226	761	182	SEC19-T14N-R09W
AMC 079994	POSSIBILITIES NO. 1	015	225			SEC19-T14N-R09W
AMC 159967	BM 1	1441	332			SEC20-T15N-R10W
AMC 159968	BM 2	1441	334			SEC20-T15N-R10W
AMC 305766	BEV 1	2265	277			SEC09-T14N-R09W
AMC 305767	BEV 2	2265	279			SEC09-T14N-R09W
AMC 305768	BEV 3	2265	281			SEC09-T14N-R09W
AMC 305769	BEV 4	2265	283			SEC09-T14N-R09W
AMC 305770	BEV 5	2265	285			SEC09-T14N-R09W
AMC 305771	BEV 6	2265	287			SEC09-T14N-R09W
AMC 305772	BEV 7	2265	289			SEC09-T14N-R09W
AMC 305773	BEV 8	2265	291			SEC09-T14N-R09W
AMC 305774	BEV 9	2265	293			SEC09-T14N-R09W
AMC 305775	BEV 10	2265	295			SEC09-T14N-R09W

Date: 10/30/2017

RECEIVED
 RIM AZ STATE OFFICE
 PHOENIX ARIZONA
 2017 OCT -9 A 9:55 AM

EXHIBIT A

County: Yavapai

State: AZ

<u>BLM Serial #</u>	<u>Claim Name</u>	<u>Original Recording</u>		<u>Amended Recording</u>		<u>Location</u>
		<u>Recording #</u>	<u>Page #</u>	<u>Recording #</u>	<u>Page #</u>	
AMC 305776	BEV 11	2265	297			SEC09-T14N-R09W
AMC 305777	BEV 12	2265	299			SEC09-T14N-R09W
AMC 305778	BEV 13	2265	301			SEC09-T14N-R09W
AMC 305779	BEV 14	2265	303			SEC09-T14N-R09W
AMC 305780	BEV 15	2265	305			SEC09-T14N-R09W
AMC 305781	BEV 16	2265	307			SEC09-T14N-R09W
AMC 305782	BEV 17	2265	309			SEC09-T14N-R09W
AMC 305783	BEV 18	2265	311			SEC09-T14N-R09W
AMC 305784	BEV 19	2265	313			SEC09-T14N-R09W
AMC 305785	BEV 20	2265	315			SEC09-T14N-R09W
AMC 305786	BEV 21	2265	317			SEC09-T14N-R09W
AMC 305787	BEV 22	2265	319			SEC09-T14N-R09W
AMC 305788	BEV 23	2265	321			SEC09-T14N-R09W
AMC 305789	BEV 24	2265	323			SEC09-T14N-R09W
AMC 305790	BEV 25	2265	325			SEC09-T14N-R09W
AMC 305791	BEV 26	2265	327			SEC09-T14N-R09W
AMC 305792	BEV 27	2265	329			SEC09-T14N-R09W
AMC 305793	BEV 28	2265	331			SEC09-T14N-R09W
AMC 305794	BEV 29	2265	333			SEC09-T14N-R09W
AMC 305795	BEV 30	2265	335			SEC09-T14N-R09W
AMC 305796	BEV 31	2265	337			SEC09-T14N-R09W
AMC 305797	BEV 32	2265	339			SEC09-T14N-R09W
AMC 305798	BEV 33	2265	341			SEC09-T14N-R09W
AMC 305799	BEV 34	2265	343			SEC09-T14N-R09W
AMC 305800	BEV 35	2265	345			SEC09-T14N-R09W
AMC 305801	BEV 36	2265	347			SEC09-T14N-R09W
AMC 305802	BEV 37	2265	349			SEC09-T14N-R09W
AMC 305803	BEV 38	2265	351			SEC09-T14N-R09W
AMC 305804	BEV 39	2265	353			SEC09-T14N-R09W
AMC 305805	BEV 40	2265	355			SEC09-T14N-R09W
AMC 305806	BEV 41	2265	357			SEC09-T14N-R09W
AMC 305807	BEV 42	2265	359			SEC09-T14N-R09W
AMC 305808	BEV 43	2265	361			SEC09-T14N-R09W
AMC 305809	BEV 44	2265	363			SEC09-T14N-R09W
AMC 305810	BEV 45	2265	365			SEC09-T14N-R09W
AMC 305811	BEV 46	2265	367			SEC09-T14N-R09W
AMC 305812	BEV 47	2265	369			SEC09-T14N-R09W
AMC 305813	BEV 48	2265	371			SEC09-T14N-R09W

Date: 10/30/2017

RECEIVED
 PHOENIX ARIZONA
 2016 AUG -19 A 9:55
 DEPT OF FORESTRY

EXHIBIT A

County: Yavapai

State: AZ

<u>BLM Serial #</u>	<u>Claim Name</u>	<u>Original Recording</u>		<u>Amended Recording</u>		<u>Location</u>
		<u>Recording #</u>	<u>Page #</u>	<u>Recording #</u>	<u>Page #</u>	
AMC 305814	BEV 49	2265	373			SEC09-T14N-R09W
AMC 305815	BEV 50	2265	375			SEC09-T14N-R09W
AMC 305816	BEV 51	2265	377			SEC09-T14N-R09W
AMC 305817	BEV 52	2265	379			SEC09-T14N-R09W
AMC 305818	BEV 53	2265	381			SEC09-T14N-R09W
AMC 305819	BEV 54	2265	383			SEC09-T14N-R09W
AMC 308466	FSM #1	2297	161			SEC20-T14N-R09W
AMC 308467	FSM #2	2297	163			SEC20-T14N-R09W
AMC 308468	FSM #3	2297	165			SEC20-T14N-R09W
AMC 308469	FSM #4	2297	167			SEC20-T14N-R09W
AMC 308470	FSM #5	2297	169			SEC20-T14N-R09W
AMC 308471	FSM #6	2297	171			SEC20-T14N-R09W
AMC 308472	FSM #7	2297	173			SEC20-T14N-R09W
AMC 308473	JWH #1	2297	105			SEC07-T14N-R09W
AMC 308474	JWH #2	2297	107			SEC07-T14N-R09W
AMC 308475	JWH #3	2297	109			SEC07-T14N-R09W
AMC 308476	JWH #4	2297	111			SEC07-T14N-R09W
AMC 308477	JWH #5	2297	113			SEC07-T14N-R09W
AMC 308478	JWH #6	2297	115			SEC07-T14N-R09W
AMC 308479	JWH #7	2297	117			SEC07-T14N-R09W
AMC 308480	JWH #8	2297	119			SEC07-T14N-R09W
AMC 308481	JWH #9	2297	121			SEC07-T14N-R09W
AMC 308482	JWH #10	2297	123			SEC07-T14N-R09W
AMC 308483	JWH #11	2297	125			SEC07-T14N-R09W
AMC 308484	JWH #12	2297	127			SEC07-T14N-R09W
AMC 308485	JWH #13	2297	129			SEC07-T14N-R09W
AMC 308486	JWH #14	2297	131			SEC07-T14N-R09W
AMC 308487	JWH #15	2297	133			SEC07-T14N-R09W
AMC 308488	JWH #16	2297	135			SEC07-T14N-R09W
AMC 308489	JWH #17	2297	137			SEC07-T14N-R09W
AMC 308490	JWH #18	2297	139			SEC07-T14N-R09W
AMC 308491	JWH #19	2297	141			SEC07-T14N-R09W
AMC 308492	JWH #20	2297	143			SEC07-T14N-R09W
AMC 308493	JWH #21	2297	145			SEC18-T14N-R09W
AMC 308494	JWH #22	2297	147			SEC18-T14N-R09W
AMC 308495	JWH #23	2297	149			SEC18-T14N-R09W
AMC 308496	JWH #24	2297	151			SEC18-T14N-R09W
AMC 308497	JWH #25	2297	153			SEC18-T14N-R09W

Date: 10/30/2017

RECEIVED
 PHOENIX
 2018
 OCT - 31
 9:58 AM
 AZ STATE OFFICE

EXHIBIT A

County: Yavapai

State: AZ

<u>BLM Serial #</u>	<u>Claim Name</u>	<u>Original Recording</u>		<u>Amended Recording</u>		<u>Location</u>
		<u>Recording #</u>	<u>Page #</u>	<u>Recording #</u>	<u>Page #</u>	
AMC 308498	JWH #26	2297	155			SEC18-T14N-R09W
AMC 308499	JWH #27	2297	157			SEC18-T14N-R09W
AMC 308500	JWH #28	2297	159			SEC18-T14N-R09W
AMC 308501	JWH #29	2298	320			SEC13-T14N-R10W
AMC 308502	JWH #30	2298	322			SEC13-T14N-R10W
AMC 308503	JWH #31	2298	324			SEC18-T14N-R09W
AMC 308504	JWH #32	2298	326			SEC18-T14N-R09W
AMC 308505	JWH #33	2298	328			SEC18-T14N-R09W
AMC 308506	JWH #34	2298	330			SEC18-T14N-R09W
AMC 308507	JWH #35	2298	332			SEC18-T14N-R09W
AMC 308508	JWH #36	2298	334			SEC18-T14N-R09W
AMC 308509	JWH #37	2298	336			SEC18-T14N-R09W
AMC 308510	JWH #38	2298	338			SEC13-T14N-R10W
AMC 308511	JWH #39	2298	340			SEC13-T14N-R10W
AMC 308512	JWH #40	2298	342			SEC13-T14N-R10W
AMC 308513	JWH #41	2298	344			SEC18-T14N-R09W
AMC 308514	JWH #42	2298	346			SEC18-T14N-R09W
AMC 308515	JWH #43	2298	348			SEC18-T14N-R09W
AMC 308516	JWH #44	2298	350			SEC18-T14N-R09W
AMC 308517	JWH #45	2298	352			SEC18-T14N-R09W
AMC 308518	JWH #46	2298	354			SEC18-T14N-R09W
AMC 308519	JWH #47	2298	356			SEC18-T14N-R09W
AMC 308520	JWH #48	2298	358			SEC18-T14N-R09W
AMC 308521	JWH #49	2298	360			SEC13-T14N-R10W
AMC 308522	JWH #50	2298	362			SEC13-T14N-R10W
AMC 308523	JWH #51	2298	364			SEC18-T14N-R09W
AMC 308524	JWH #52	2298	366			SEC18-T14N-R09W
AMC 308525	JWH #53	2298	368			SEC18-T14N-R09W
AMC 308526	JWH #54	2298	370			SEC18-T14N-R09W
AMC 308527	JWH #55	2298	372			SEC18-T14N-R09W
AMC 308528	JWH #56	2298	374			SEC18-T14N-R09W
AMC 308529	JWH #57	2298	376			SEC18-T14N-R09W
AMC 308530	JWH #58	2298	378			SEC18-T14N-R09W
AMC 308531	JWH #59	2298	380			SEC18-T14N-R09W
AMC 308532	JWH #60	2298	382			SEC19-T14N-R09W
AMC 308533	JWH #61	2298	384			SEC19-T14N-R09W
AMC 308534	JWH #62	2298	386			SEC19-T14N-R09W
AMC 308535	JWH #63	2298	388			SEC19-T14N-R09W

RECEIVED
 PLM AZ STATE OFFICE
 2018 AUG -9 AM 9:55
 PHOENIX ARIZONA

EXHIBIT A

County: Yavapai

State: AZ

<u>BLM Serial #</u>	<u>Claim Name</u>	<u>Original Recording</u>		<u>Amended Recording</u>		<u>Location</u>
		<u>Recording #</u>	<u>Page #</u>	<u>Recording #</u>	<u>Page #</u>	
AMC 308536	JWH #64	2298	390			SEC19-T14N-R09W
AMC 308537	JWH #65	2298	392			SEC19-T14N-R09W
AMC 308538	JWH #66	2298	394			SEC19-T14N-R09W
AMC 308539	JWH #67	2298	396			SEC19-T14N-R09W
AMC 308540	JWH #68	2298	398			SEC19-T14N-R09W
AMC 308541	JWH #69	2298	400			SEC24-T14N-R10W
AMC 308542	JWH #70	2298	402			SEC24-T14N-R10W
AMC 308543	JWH #71	2298	404			SEC24-T14N-R10W
AMC 308544	JWH #72	2298	406			SEC24-T14N-R10W
AMC 308545	JWH #73	2298	408			SEC24-T14N-R10W
AMC 308546	JWH #74	2298	410			SEC24-T14N-R10W
AMC 308547	JWH #75	2298	412			SEC24-T14N-R10W
AMC 308548	JWH #76	2298	414			SEC24-T14N-R10W
AMC 308549	JWH #77	2298	416			SEC24-T14N-R10W
AMC 317120	LAW 1	2407	887			SEC28-T15N-R10W
AMC 317121	LAW 2	2407	889			SEC28-T15N-R10W
AMC 317122	LAW 3	2407	891			SEC28-T15N-R10W
AMC 317123	LAW 4	2407	893			SEC28-T15N-R10W
AMC 317124	LAW 5	2407	895			SEC33-T15N-R10W
AMC 317125	LAW 6	2407	897			SEC33-T15N-R10W
AMC 317126	LAW 7	2407	899			SEC33-T15N-R10W
AMC 317127	LAW 8	2407	901			SEC33-T15N-R10W
AMC 317128	LAW 9	2407	903			SEC33-T15N-R10W
AMC 317129	LAW 10	2407	905			SEC33-T15N-R10W
AMC 317130	LAW 11	2407	907			SEC33-T15N-R10W
AMC 317131	LAW 12	2407	909			SEC33-T15N-R10W
AMC 317132	LAW 13	2407	911			SEC28-T15N-R10W
AMC 317133	LAW 14	2407	913			SEC28-T15N-R10W
AMC 317134	LAW 15	2407	915			SEC28-T15N-R10W
AMC 317135	LAW 16	2407	917			SEC28-T15N-R10W
AMC 317136	LAW 17	2407	919			SEC33-T15N-R10W
AMC 317137	LAW 18	2407	921			SEC33-T15N-R10W
AMC 317138	LAW 19	2407	923			SEC33-T15N-R10W
AMC 317139	LAW 20	2407	925			SEC33-T15N-R10W
AMC 317140	LAW 21	2407	927			SEC33-T15N-R10W
AMC 317141	LAW 22	2407	929			SEC33-T15N-R10W
AMC 317142	LAW 23	2407	931			SEC33-T15N-R10W
AMC 317143	LAW 24	2407	933			SEC33-T15N-R10W

Date: 10/30/2017

RECEIVED
 PHOENIX
 ARIZONA
 2017 JUN 19 9 51 AM
 COUNTY CLERK'S OFFICE

EXHIBIT A

County: Yavapai

State: AZ

<u>BLM Serial #</u>	<u>Claim Name</u>	<u>Original Recording</u>		<u>Amended Recording</u>		<u>Location</u>
		<u>Recording #</u>	<u>Page #</u>	<u>Recording #</u>	<u>Page #</u>	
AMC 317144	LAW 25	2407	934			SEC28-T15N-R10W
AMC 317145	LAW 26	2407	936			SEC28-T15N-R10W
AMC 317146	LAW 27	2407	938			SEC28-T15N-R10W
AMC 317147	LAW 28	2407	940			SEC28-T15N-R10W
AMC 317148	LAW 29	2407	942			SEC28-T15N-R10W
AMC 317149	LAW 30	2407	943			SEC28-T15N-R10W
AMC 317150	LAW 31	2407	945			SEC28-T15N-R10W
AMC 317151	LAW 32	2407	947			SEC28-T15N-R10W
AMC 317152	LAW 33	2407	949			SEC33-T15N-R10W
AMC 317153	LAW 34	2407	951			SEC33-T15N-R10W
AMC 317154	LAW 35	2407	953			SEC33-T15N-R10W
AMC 317155	LAW 36	2407	955			SEC33-T15N-R10W
AMC 317156	LAW 37	2407	957			SEC33-T15N-R10W
AMC 317157	LAW 38	2407	959			SEC33-T15N-R10W
AMC 317158	LAW 39	2407	961			SEC33-T15N-R10W
AMC 317159	LAW 40	2407	963			SEC33-T15N-R10W
AMC 317160	LAW 41	2407	965			SEC28-T15N-R10W
AMC 317161	LAW 42	2407	967			SEC28-T15N-R10W
AMC 317162	LAW 43	2407	969			SEC28-T15N-R10W
AMC 317163	LAW 44	2407	971			SEC28-T15N-R10W
AMC 317164	LAW 45	2407	973			SEC28-T15N-R10W
AMC 317165	LAW 46	2407	975			SEC28-T15N-R10W
AMC 317166	LAW 47	2407	977			SEC28-T15N-R10W
AMC 317167	LAW 48	2407	979			SEC28-T15N-R10W
AMC 317168	LAW 49	2407	981			SEC33-T15N-R10W
AMC 317169	LAW 50	2407	983			SEC33-T15N-R10W
AMC 317170	LAW 51	2407	985			SEC33-T15N-R10W
AMC 317171	LAW 52	2407	987			SEC33-T15N-R10W
AMC 317172	LAW 53	2407	989			SEC33-T15N-R10W
AMC 317173	LAW 54	2407	991			SEC33-T15N-R10W
AMC 317174	LAW 55	2407	993			SEC33-T15N-R10W
AMC 317175	LAW 56	2407	995			SEC33-T15N-R10W
AMC 317176	LAW 57	2407	997			SEC28-T15N-R10W
AMC 317177	LAW 58	2407	999			SEC28-T15N-R10W
AMC 317178	LAW 59	2408	1			SEC28-T15N-R10W
AMC 317179	LAW 60	2408	3			SEC28-T15N-R10W
AMC 317180	LAW 61	2408	5			SEC28-T15N-R10W
AMC 317181	LAW 62	2408	7			SEC28-T15N-R10W

RECEIVED
 PIM AZ STATE OFFICE
 2018 AUG -9 AM 9:51
 PHOENIX ARIZONA

EXHIBIT A

County: Yavapai

State: AZ

<u>BLM Serial #</u>	<u>Claim Name</u>	<u>Original Recording</u>		<u>Amended Recording</u>		<u>Location</u>
		<u>Recording #</u>	<u>Page #</u>	<u>Recording #</u>	<u>Page #</u>	
AMC 317182	LAW 63	2408	9			SEC28-T15N-R10W
AMC 317183	LAW 64	2408	11			SEC28-T15N-R10W
AMC 317184	LAW 65	2408	13			SEC33-T15N-R10W
AMC 317185	LAW 66	2408	15			SEC33-T15N-R10W
AMC 317186	LAW 67	2408	17			SEC33-T15N-R10W
AMC 317187	LAW 68	2408	19			SEC33-T15N-R10W
AMC 317188	LAW 69	2408	21			SEC33-T15N-R10W
AMC 317189	LAW 70	2408	23			SEC33-T15N-R10W
AMC 317190	LAW 71	2408	25			SEC33-T15N-R10W
AMC 317191	LAW 72	2408	27			SEC33-T15N-R10W
AMC 317192	LAW 73	2408	29			SEC28-T15N-R10W
AMC 317193	LAW 74	2408	31			SEC28-T15N-R10W
AMC 317194	LAW 75	2408	33			SEC28-T15N-R10W
AMC 317195	LAW 76	2408	35			SEC28-T15N-R10W
AMC 317196	LAW 77	2408	37			SEC28-T15N-R10W
AMC 317197	LAW 78	2408	39			SEC28-T15N-R10W
AMC 317198	LAW 79	2408	41			SEC28-T15N-R10W
AMC 317199	LAW 80	2408	43			SEC28-T15N-R10W
AMC 317200	LAW 81	2408	45			SEC33-T15N-R10W
AMC 317201	LAW 82	2408	47			SEC33-T15N-R10W
AMC 317202	LAW 83	2408	49			SEC33-T15N-R10W
AMC 317203	LAW 84	2408	51			SEC28-T15N-R10W
AMC 317204	LAW 85	2408	53			SEC28-T15N-R10W
AMC 317205	LAW 86	2408	55			SEC33-T15N-R10W
AMC 317206	LAW 87	2408	57			SEC33-T15N-R10W
AMC 317207	LAW 88	2408	59			SEC33-T15N-R10W
AMC 317208	LAW 89	2408	61			SEC28-T15N-R10W
AMC 317209	LAW 90	2408	63			SEC28-T15N-R10W
AMC 317210	LAW 91	2408	65			SEC28-T15N-R10W
AMC 317211	LAW 92	2408	67			SEC28-T15N-R10W
AMC 317212	LAW 93	2408	69			SEC28-T15N-R10W
AMC 317213	LAW 94	2408	71			SEC28-T15N-R10W
AMC 317214	LAW 95	2408	73			SEC28-T15N-R10W
AMC 317215	LAW 96	2408	75			SEC28-T15N-R10W
AMC 317216	LAW 97	2408	77			SEC33-T15N-R10W
AMC 317217	LAW 98	2408	79			SEC33-T15N-R10W
AMC 317218	LAW 99	2408	81			SEC33-T15N-R10W
AMC 317219	LAW 100	2408	83			SEC33-T15N-R10W

RECEIVED
 AUG 31 9 45 AM '17
 PHOENIX, ARIZONA

EXHIBIT A

County: Yavapai

State: AZ

BLM Serial #	Claim Name	Original Recording		Amended Recording		Location
		Recording #	Page #	Recording #	Page #	
AMC 317220	LAW 101	2408	85			SEC33-T15N-R10W
AMC 317221	LAW 102	2408	87			SEC33-T15N-R10W
AMC 317222	LAW 103	2408	89			SEC33-T15N-R10W
AMC 317223	LAW 104	2408	91			SEC33-T15N-R10W
AMC 317224	LAW 105	2408	93			SEC28-T15N-R10W
AMC 317225	LAW 106	2408	95			SEC28-T15N-R10W
AMC 317226	LAW 107	2408	97			SEC28-T15N-R10W
AMC 317227	LAW 108	2408	99			SEC28-T15N-R10W
AMC 317228	LAW 109	2408	101			SEC28-T15N-R10W
AMC 317229	LAW 110	2408	103			SEC28-T15N-R10W
AMC 317230	LAW 111	2408	105			SEC28-T15N-R10W
AMC 317231	LAW 112	2408	107			SEC28-T15N-R10W
AMC 317232	LAW 113	2408	109			SEC33-T15N-R10W
AMC 317233	LAW 114	2408	111			SEC33-T15N-R10W
AMC 317234	LAW 115	2408	113			SEC33-T15N-R10W
AMC 317235	LAW 116	2408	115			SEC33-T15N-R10W
AMC 317236	LAW 117	2408	117			SEC33-T15N-R10W
AMC 317237	LAW 118	2408	119			SEC33-T15N-R10W
AMC 317238	LAW 119	2408	121			SEC33-T15N-R10W
AMC 317239	LAW 120	2408	123			SEC33-T15N-R10W
AMC 317240	LAW 121	2408	125			SEC27-T15N-R10W
AMC 317241	LAW 122	2408	127			SEC27-T15N-R10W
AMC 317242	LAW 123	2408	129			SEC27-T15N-R10W
AMC 317243	LAW 124	2408	131			SEC27-T15N-R10W
AMC 317244	LAW 125	2408	133			SEC27-T15N-R10W
AMC 317245	LAW 126	2408	135			SEC27-T15N-R10W
AMC 317246	LAW 127	2408	137			SEC27-T15N-R10W
AMC 317247	LAW 128	2408	139			SEC27-T15N-R10W
AMC 317248	LAW 129	2408	141			SEC34-T15N-R10W
AMC 317249	LAW 130	2408	143			SEC34-T15N-R10W
AMC 317250	LAW 131	2408	145			SEC34-T15N-R10W
AMC 317251	LAW 132	2408	147			SEC34-T15N-R10W
AMC 317252	LAW 133	2408	149			SEC34-T15N-R10W
AMC 317253	LAW 134	2408	151			SEC34-T15N-R10W
AMC 317254	LAW 135	2408	153			SEC34-T15N-R10W
AMC 317255	LAW 136	2408	155			SEC34-T15N-R10W
AMC 317256	LAW 137	2408	157			SEC34-T15N-R10W
AMC 317257	LAW 138	2408	159			SEC34-T15N-R10W

RECEIVED
 PHOENIX ARIZONA
 2016 AUG -9 A 055
 DIMAZ STATE OFFICE

EXHIBIT A

County: Yavapai

State: AZ

<u>BLM Serial #</u>	<u>Claim Name</u>	<u>Original Recording</u>		<u>Amended Recording</u>		<u>Location</u>
		<u>Recording #</u>	<u>Page #</u>	<u>Recording #</u>	<u>Page #</u>	
AMC 317258	LAW 139	2408	161			SEC34-T15N-R10W
AMC 317259	LAW 140	2408	163			SEC34-T15N-R10W
AMC 317260	LAW 141	2408	165			SEC34-T15N-R10W
AMC 317261	LAW 142	2408	167			SEC34-T15N-R10W
AMC 317262	LAW 143	2408	169			SEC34-T15N-R10W
AMC 317263	LAW 144	2408	171			SEC34-T15N-R10W
AMC 317268	LAW 149	2408	181			SEC34-T15N-R10W
AMC 317269	LAW 150	2408	183			SEC34-T15N-R10W
AMC 317270	LAW 151	2408	185			SEC34-T15N-R10W
AMC 317271	LAW 152	2408	187			SEC34-T15N-R10W
AMC 317276	LAW 157	2408	197			SEC34-T15N-R10W
AMC 317277	LAW 158	2408	199			SEC34-T15N-R10W
AMC 317278	LAW 159	2408	201			SEC34-T15N-R10W
AMC 317279	LAW 160	2408	203			SEC34-T15N-R10W
AMC 317284	LAW 165	2408	213			SEC35-T15N-R10W
AMC 317285	LAW 166	2408	215			SEC35-T15N-R10W
AMC 317286	LAW 167	2408	217			SEC35-T15N-R10W
AMC 317287	LAW 168	2408	219			SEC35-T15N-R10W
AMC 317292	LAW 173	2408	229			SEC35-T15N-R10W
AMC 317293	LAW 174	2408	231			SEC35-T15N-R10W
AMC 317294	LAW 175	2408	233			SEC35-T15N-R10W
AMC 317295	LAW 176	2408	235			SEC35-T15N-R10W
AMC 317296	LAW 177	2408	237			SEC35-T15N-R10W
AMC 317297	LAW 178	2408	239			SEC35-T15N-R10W
AMC 317298	LAW 179	2408	241			SEC35-T15N-R10W
AMC 317299	LAW 180	2408	243			SEC35-T15N-R10W
AMC 317300	LAW 181	2408	245			SEC35-T15N-R10W
AMC 317301	LAW 182	2408	247			SEC35-T15N-R10W
AMC 317302	LAW 183	2408	249			SEC35-T15N-R10W
AMC 317303	LAW 184	2408	251			SEC35-T15N-R10W
AMC 317304	LAW 185	2408	253			SEC35-T15N-R10W
AMC 317305	LAW 186	2408	255			SEC35-T15N-R10W
AMC 317306	LAW 187	2408	257			SEC35-T15N-R10W
AMC 317307	LAW 188	2408	259			SEC35-T15N-R10W
AMC 317308	LAW 189	2408	261			SEC35-T15N-R10W
AMC 317309	LAW 190	2408	263			SEC35-T15N-R10W
AMC 317310	LAW 191	2408	265			SEC35-T15N-R10W
AMC 317311	LAW 192	2408	267			SEC35-T15N-R10W

Date: 10/30/2017

RECEIVED
 IN AZ STATE OFFICE
 10/30/2017
 PHOENIX, ARIZONA

EXHIBIT A

County: Yavapai

State: AZ

BLM Serial #	Claim Name	Original Recording		Amended Recording		Location
		Recording #	Page #	Recording #	Page #	
AMC 317312	LAW 193	2408	269			SEC26-T15N-R10W
AMC 317313	LAW 194	2408	271			SEC26-T15N-R10W
AMC 317314	LAW 195	2408	273			SEC26-T15N-R10W
AMC 317315	LAW 196	2408	275			SEC26-T15N-R10W
AMC 317316	LAW 197	2408	277			SEC35-T15N-R10W
AMC 317317	LAW 198	2408	279			SEC35-T15N-R10W
AMC 317318	LAW 199	2408	281			SEC35-T15N-R10W
AMC 317319	LAW 200	2408	283			SEC35-T15N-R10W
AMC 317320	LAW 201	2408	285			SEC35-T15N-R10W
AMC 317321	LAW 202	2408	287			SEC35-T15N-R10W
AMC 317322	LAW 203	2408	289			SEC35-T15N-R10W
AMC 317323	LAW 204	2408	291			SEC35-T15N-R10W
AMC 317324	LAW 205	2408	293			SEC26-T15N-R10W
AMC 317325	LAW 206	2408	295			SEC26-T15N-R10W
AMC 317326	LAW 207	2408	297			SEC26-T15N-R10W
AMC 317327	LAW 208	2408	299			SEC35-T15N-R10W
AMC 317328	LAW 209	2408	301			SEC35-T15N-R10W
AMC 317329	LAW 210	2408	303			SEC35-T15N-R10W
AMC 317330	LAW 211	2408	305			SEC35-T15N-R10W
AMC 317331	LAW 212	2408	307			SEC35-T15N-R10W
AMC 317332	LAW 213	2408	309			SEC35-T15N-R10W
AMC 317333	LAW 214	2408	311			SEC35-T15N-R10W
AMC 317334	LAW 215	2408	313			SEC35-T15N-R10W
AMC 317335	LAW 216	2408	315			SEC26-T15N-R10W
AMC 317336	LAW 217	2408	317			SEC26-T15N-R10W
AMC 317337	LAW 218	2408	319			SEC26-T15N-R10W
AMC 317338	LAW 219	2408	321			SEC26-T15N-R10W
AMC 317339	LAW 220	2408	323			SEC35-T15N-R10W
AMC 317340	LAW 221	2408	325			SEC35-T15N-R10W
AMC 317341	LAW 222	2408	327			SEC35-T15N-R10W
AMC 317342	LAW 223	2408	329			SEC35-T15N-R10W
AMC 317343	LAW 224	2408	331			SEC35-T15N-R10W
AMC 317344	LAW 225	2408	333			SEC35-T15N-R10W
AMC 317345	LAW 226	2408	335			SEC35-T15N-R10W
AMC 317346	LAW 227	2408	337			SEC35-T15N-R10W
AMC 317347	LAW 228	2408	339			SEC26-T15N-R10W
AMC 317348	LAW 229	2408	341			SEC26-T15N-R10W
AMC 317349	LAW 230	2408	343			SEC26-T15N-R10W

RECEIVED
 PIMA AZ STATE OFFICE
 PHOENIX, ARIZONA
 AUG 9 9 51 AM '17

EXHIBIT A

County: Yavapai

State: AZ

<u>BLM Serial #</u>	<u>Claim Name</u>	<u>Original Recording</u>		<u>Amended Recording</u>		<u>Location</u>
		<u>Recording #</u>	<u>Page #</u>	<u>Recording #</u>	<u>Page #</u>	
AMC 317350	LAW 231	2408	345			SEC26-T15N-R10W
AMC 317351	LAW 232	2408	347			SEC26-T15N-R10W
AMC 317352	LAW 233	2408	349			SEC35-T15N-R10W
AMC 317353	LAW 234	2408	351			SEC35-T15N-R10W
AMC 317354	LAW 235	2408	353			SEC35-T15N-R10W
AMC 317355	LAW 236	2408	355			SEC35-T15N-R10W
AMC 317356	LAW 237	2408	357			SEC35-T15N-R10W
AMC 317357	LAW 238	2408	359			SEC35-T15N-R10W
AMC 317358	LAW 239	2408	361			SEC35-T15N-R10W
AMC 317359	LAW 240	2408	363			SEC35-T15N-R10W
AMC 322631	JWH 80	2494	611			SEC07-T14N-R09W
AMC 322632	JWH 81	2494	613			SEC07-T14N-R09W
AMC 322633	JWH 82	2494	615			SEC07-T14N-R09W
AMC 322634	JWH 83	2494	617			SEC07-T14N-R09W
AMC 362070	KIM-1	4166	88			SEC09-T14N-R09W
AMC 362071	KIM-2	4166	89			SEC09-T14N-R09W
AMC 362072	KIM-3	4166	90			SEC09-T14N-R09W
AMC 362073	KIM-4	4166	91			SEC09-T14N-R09W
AMC 362074	KIM-5	4166	92			SEC09-T14N-R09W
AMC 362075	KIM-6	4166	93			SEC09-T14N-R09W
AMC 362076	KIM-7	4166	94			SEC09-T14N-R09W
AMC 362077	KIM-8	4166	95			SEC09-T14N-R09W
AMC 362078	KIM-9	4166	96			SEC09-T14N-R09W
AMC 362079	KIM-10	4166	97			SEC09-T14N-R09W
AMC 362080	KIM-11	4166	98			SEC09-T14N-R09W
AMC 362081	KIM-12	4166	99			SEC09-T14N-R09W
AMC 362082	KIM-13	4166	100			SEC09-T14N-R09W
AMC 362083	KIM-14	4166	101			SEC09-T14N-R09W
AMC 362084	KIM-15	4166	102			SEC09-T14N-R09W
AMC 362085	KIM-16	4166	103			SEC09-T14N-R09W
AMC 362086	KIM-17	4166	104			SEC08-T14N-R09W
AMC 362087	KIM-18	4166	105			SEC08-T14N-R09W
AMC 362088	KIM-19	4166	106			SEC08-T14N-R09W
AMC 362089	KIM-20	4166	107			SEC08-T14N-R09W
AMC 362090	KIM-21	4166	108			SEC08-T14N-R09W
AMC 362093	KIM-24	4166	111			SEC08-T14N-R09W
AMC 362094	KIM-25	4166	112			SEC08-T14N-R09W
AMC 362095	KIM-26	4166	113			SEC08-T14N-R09W

RECEIVED
 BLM AZ STATE OFFICE
 PHOENIX ARIZONA
 2017 AUG - 9 9:51 AM

EXHIBIT A

County: Yavapai

State: AZ

BLM Serial #	Claim Name	Original Recording		Amended Recording		Location
		Recording #	Page #	Recording #	Page #	
AMC 362096	KIM-27	4166	114			SEC08-T14N-R09W
AMC 362097	KIM-28	4166	115			SEC08-T14N-R09W
AMC 362100	KIM-31	4166	118			SEC09-T14N-R09W
AMC 362101	KIM-32	4166	119			SEC09-T14N-R09W
AMC 362102	KIM-33	4166	120			SEC09-T14N-R09W
AMC 364582	WP-1	4214	518			SEC08-T14N-R09W
AMC 364583	WP-2	4214	519			SEC08-T14N-R09W
AMC 364584	WP-3	4214	520			SEC08-T14N-R09W
AMC 364585	WP-4	4214	521			SEC08-T14N-R09W
AMC 364586	WP-5	4214	522			SEC08-T14N-R09W
AMC 364587	WP-6	4214	523			SEC08-T14N-R09W
AMC 364588	WP-7	4214	524			SEC08-T14N-R09W
AMC 364595	WP-14	4214	531			SEC08-T14N-R09W
AMC 364597	WP-16	4214	533			SEC08-T14N-R09W
AMC 366984	WP-25	4302	836			SEC08-T14N-R09W
AMC 366987	WP-28	4302	839			SEC08-T14N-R09W
AMC 397200	LTB-7	4680	541			SEC08-T14N-R09W
AMC 397202	LTB-9	4680	543			SEC08-T14N-R09W
AMC 397204	LTB-11	4680	545			SEC08-T14N-R09W
AMC 397205	LTB-12	4680	546			SEC08-T14N-R09W
AMC 397206	LTB-13	4680	547			SEC08-T14N-R09W
AMC 397207	LTB-14	4680	548			SEC08-T14N-R09W
AMC 397208	LTB-15	4680	549			SEC08-T14N-R09W
AMC 397209	LTB-16	4680	550			SEC08-T14N-R09W
AMC 397210	LTB-17	4680	551			SEC08-T14N-R09W
AMC 397214	LTB-21	4680	555			SEC17-T14N-R09W
AMC 397220	LTB-27	4680	561			SEC17-T14N-R09W
AMC 403441	PMB 1	4781	486			SEC17-T14N-R09W
AMC 403442	PMB 2	4781	487			SEC17-T14N-R09W
AMC 403443	PMB 3	4781	488			SEC17-T14N-R09W
AMC 403444	PMB 4	4781	489			SEC17-T14N-R09W
AMC 403445	PMB 5	4781	490			SEC17-T14N-R09W
AMC 403446	PMB 6	4781	491			SEC17-T14N-R09W
AMC 403447	PMB 7	4781	492			SEC17-T14N-R09W
AMC 403448	PMB 8	4781	493			SEC17-T14N-R09W
AMC 403450	PMB 10	4781	495			SEC17-T14N-R09W
AMC 403451	PMB 11	4781	496			SEC17-T14N-R09W
AMC 403452	PMB 12	4781	497			SEC17-T14N-R09W

Date: 10/30/2017

RECEIVED
 STATE OFFICE
 2016 AUG 24 5:51
 SHENNA, ARIZONA

EXHIBIT A

County: Yavapai

State: AZ

<u>BLM Serial #</u>	<u>Claim Name</u>	<u>Original Recording</u>		<u>Amended Recording</u>		<u>Location</u>
		<u>Recording #</u>	<u>Page #</u>	<u>Recording #</u>	<u>Page #</u>	
AMC 403453 7	PMB 13	4781	498			SEC17-T14N-R09W
AMC 403454	PMB 14	4781	499			SEC17-T14N-R09W
AMC 403455	PMB 15	4781	500			SEC17-T14N-R09W
AMC 403456	PMB 16	4781	501			SEC17-T14N-R09W
AMC 403457	PMB 17	4781	502			SEC17-T14N-R09W
AMC 403458	PMB 18	4781	503			SEC17-T14N-R09W
AMC 403459	PMB 19	4781	504			SEC17-T14N-R09W
AMC 403460	PMB 20	4781	505			SEC17-T14N-R09W
AMC 403461 7	PMB 21	4781	506			SEC17-T14N-R09W
AMC 403464 7	PMB 24	4781	509			SEC17-T14N-R09W
AMC 403465	PMB 25	4781	510			SEC17-T14N-R09W
AMC 403466	PMB 26	4781	511			SEC17-T14N-R09W
AMC 403467	PMB 27	4781	512			SEC17-T14N-R09W
AMC 403468	PMB 28	4781	513			SEC17-T14N-R09W
AMC 403469	PMB 29	4781	514			SEC17-T14N-R09W
AMC 403470	PMB 30	4781	515			SEC17-T14N-R09W
AMC 403471	PMB 31	4781	516			SEC17-T14N-R09W
AMC 403472 7	PMB 32	4781	517			SEC17-T14N-R09W
AMC 403477 7	PMB 37	4781	522			SEC17-T14N-R09W
AMC 403478	PMB 38	4781	523			SEC17-T14N-R09W
AMC 403479	PMB 39	4781	524			SEC17-T14N-R09W
AMC 403480	PMB 40	4781	525			SEC17-T14N-R09W
AMC 403481 7	PMB 41	4781	526			SEC17-T14N-R09W
AMC 403485 7	PMB 45	4781	530			SEC17-T14N-R09W
AMC 403486	PMB 46	4781	531			SEC17-T14N-R09W
AMC 403487 7	PMB 47	4781	532			SEC17-T14N-R09W
AMC 413793 7	MPC 1	4861	238			SEC16-T14N-R09W
AMC 413794	MPC 2	4861	239			SEC16-T14N-R09W
AMC 413795	MPC 3	4861	240			SEC16-T14N-R09W
AMC 413796	MPC 4	4861	241			SEC16-T14N-R09W
AMC 413797	MPC 5	4861	242			SEC16-T14N-R09W
AMC 413798	MPC 6	4861	243			SEC16-T14N-R09W
AMC 413799	MPC 7	4861	244			SEC16-T14N-R09W
AMC 413800	MPC 8	4861	245			SEC16-T14N-R09W
AMC 413801	MPC 9	4861	246			SEC16-T14N-R09W
AMC 413802	MPC 10	4861	247			SEC16-T14N-R09W
AMC 413803	MPC 11	4861	248			SEC16-T14N-R09W
AMC 413804 7	MPC 12	4861	249			SEC16-T14N-R09W

Date: 10/30/2017

RECEIVED
 PIMA COUNTY STATE OFFICE
 2017 AUG -9 A 9:57
 PHOENIX, ARIZONA

EXHIBIT A

County: Yavapai

State: AZ

<u>BLM Serial #</u>	<u>Claim Name</u>	<u>Original Recording</u>		<u>Amended Recording</u>		<u>Location</u>
		<u>Recording #</u>	<u>Page #</u>	<u>Recording #</u>	<u>Page #</u>	
AMC 413805	MPC 13	4861	250			SEC16-T14N-R09W
AMC 413806	MPC 14	4861	251			SEC16-T14N-R09W
AMC 413807	MPC 15	4861	252			SEC16-T14N-R09W
AMC 413808	MPC 16	4861	253			SEC16-T14N-R09W
AMC 413809	MPC 17	4861	254			SEC16-T14N-R09W
AMC 413810	MPC 18	4861	255			SEC16-T14N-R09W
AMC 413811	MPC 19	4861	256			SEC16-T14N-R09W
AMC 413812	MPC 20	4861	257			SEC16-T14N-R09W
AMC 413813	MPC 21	4861	258			SEC16-T14N-R09W
AMC 413814	MPC 22	4861	259			SEC16-T14N-R09W
AMC 413815	MPC 23	4861	260			SEC16-T14N-R09W
AMC 413816	MPC 24	4861	261			SEC16-T14N-R09W
AMC 413817	MPC 25	4861	262			SEC16-T14N-R09W
AMC 413818	MPC 26	4861	263			SEC16-T14N-R09W
AMC 413819	MPC 27	4861	264			SEC16-T14N-R09W
AMC 413820	MPC 28	4861	265			SEC16-T14N-R09W
AMC 413821	MPC 29	4861	266			SEC16-T14N-R09W
AMC 413822	MPC 30	4861	267			SEC16-T14N-R09W
AMC 413823	MPC 31	4861	268			SEC16-T14N-R09W
AMC 413824	MPC 32	4861	269			SEC16-T14N-R09W
AMC 413825	MPC 33	4861	270			SEC16-T14N-R09W
AMC 413826	MPC 34	4861	271			SEC16-T14N-R09W
AMC 413827	MPC 35	4861	272			SEC16-T14N-R09W
AMC 413828	MPC 36	4861	273			SEC16-T14N-R09W
AMC 413829	MPC 37	4861	274			SEC16-T14N-R09W
AMC 413830	MPC 38	4861	275			SEC16-T14N-R09W
AMC 413831	MPC 39	4861	276			SEC16-T14N-R09W
AMC 413832	MPC 40	4861	277			SEC16-T14N-R09W
AMC 413833	MPC 41	4861	278			SEC16-T14N-R09W
AMC 413834	MPC 42	4861	279			SEC16-T14N-R09W
AMC 413835	MPC 43	4861	280			SEC16-T14N-R09W
AMC 413836	MPC 44	4861	281			SEC16-T14N-R09W
AMC 413837	MPC 45	4861	282			SEC16-T14N-R09W
AMC 413838	MPC 46	4861	283			SEC16-T14N-R09W
AMC 413839	MPC 47	4861	284			SEC16-T14N-R09W
AMC 413840	MPC 48	4861	285			SEC16-T14N-R09W
AMC 413841	MPC 49	4861	286			SEC16-T14N-R09W
AMC 413842	MPC 50	4861	287			SEC16-T14N-R09W

Date: 10/30/2017

RECEIVED
 MAY STATE OFFICE
 PHOENIX, ARIZONA
 1008 AUG 9 2017

EXHIBIT A

County: Yavapai

State: AZ

<u>BLM Serial #</u>	<u>Claim Name</u>	<u>Original Recording</u>		<u>Amended Recording</u>		<u>Location</u>
		<u>Recording #</u>	<u>Page #</u>	<u>Recording #</u>	<u>Page #</u>	
AMC 413843	MPC 51	4861	288			SEC16-T14N-R09W
AMC 413844	MPC 52	4861	289			SEC16-T14N-R09W
AMC 413845	MPC 53	4861	290			SEC16-T14N-R09W
AMC 413846	MPC 54	4861	291			SEC16-T14N-R09W
AMC 413847	MPC 55	4861	292			SEC16-T14N-R09W
AMC 413848	MPC 56	4861	293			SEC16-T14N-R09W
AMC 413849	MPC 57	4861	294			SEC16-T14N-R09W
AMC 413850	MPC 58	4861	295			SEC16-T14N-R09W
AMC 413851	MPC 59	4861	296			SEC16-T14N-R09W
AMC 413852	MPC 60	4861	297			SEC16-T14N-R09W
AMC 413853	MPC 61	4861	298			SEC16-T14N-R09W
AMC 413854	MPC 62	4861	299			SEC16-T14N-R09W
AMC 413855	MPC 63	4861	300			SEC16-T14N-R09W
AMC 413856	MPC 64	4861	301			SEC16-T14N-R09W
AMC 413857	MPC 65	4861	302			SEC16-T14N-R09W
AMC 413858	MPC 66	4861	303			SEC16-T14N-R09W
AMC 413859	MPC 67	4861	304			SEC16-T14N-R09W
AMC 413860	MPC 68	4861	305			SEC16-T14N-R09W
AMC 413861	MPC 69	4861	306			SEC16-T14N-R09W
AMC 413862	MPC 70	4861	307			SEC16-T14N-R09W
AMC 413863	MPC 71	4861	308			SEC16-T14N-R09W
AMC 413864	MPC 72	4861	309			SEC16-T14N-R09W
AMC 413865	MPC 73	4861	310			SEC16-T14N-R09W
AMC 413866	MPC 74	4861	311			SEC16-T14N-R09W
AMC 413867	MPC 75	4861	312			SEC16-T14N-R09W
AMC 413868	MPC 76	4861	313			SEC16-T14N-R09W
AMC 413869	MPC 77	4861	314			SEC16-T14N-R09W
AMC 413870	MPC 78	4861	315			SEC16-T14N-R09W
AMC 413871	MPC 79	4861	316			SEC16-T14N-R09W
AMC 413872	MPC 80	4861	317			SEC16-T14N-R09W
AMC 413873	MPC 81	4861	318			SEC16-T14N-R09W
AMC 413874	MPC 82	4861	319			SEC16-T14N-R09W
AMC 413875	MPC 83	4861	320			SEC16-T14N-R09W
AMC 413876	MPC 84	4861	321			SEC16-T14N-R09W
AMC 413877	MPC 85	4861	322			SEC16-T14N-R09W
AMC 413878	MPC 86	4861	323			SEC16-T14N-R09W
AMC 413879	MPC 87	4861	324			SEC16-T14N-R09W
AMC 413880	MPC 88	4861	325			SEC16-T14N-R09W

RECEIVED
 AZ DEPT OF FWC
 PHOENIX, ARIZONA
 2008 AUG -9 A 9:57

EXHIBIT A

County: Yavapai

State: AZ

<u>BLM Serial #</u>	<u>Claim Name</u>	<u>Original Recording</u>		<u>Amended Recording</u>		<u>Location</u>
		<u>Recording #</u>	<u>Page #</u>	<u>Recording #</u>	<u>Page #</u>	
AMC 413881	MPC 89	4861	326			SEC16-T14N-R09W
AMC 413882	MPC 90	4861	327			SEC16-T14N-R09W
AMC 413883	MPC 91	4861	328			SEC16-T14N-R09W
AMC 413884	MPC 92	4861	329			SEC16-T14N-R09W
AMC 413885	MPC 93	4861	330			SEC16-T14N-R09W
AMC 413886	MPC 94	4861	331			SEC16-T14N-R09W
AMC 413887	MPC 95	4861	332			SEC16-T14N-R09W
AMC 413888	MPC 96	4861	333			SEC16-T14N-R09W
AMC 413889	MPC 97	4861	334			SEC16-T14N-R09W
AMC 413890	MPC 98	4861	335			SEC16-T14N-R09W
AMC 413891	MPC 99	4861	336			SEC16-T14N-R09W
AMC 413892	MPC 100	4861	337			SEC16-T14N-R09W
AMC 413893	MPC 101	4861	338			SEC16-T14N-R09W
AMC 413894	MPC 102	4861	339			SEC16-T14N-R09W
AMC 413895	MPC 103	4861	340			SEC16-T14N-R09W
AMC 413896	MPC 104	4861	341			SEC16-T14N-R09W
AMC 413897	MPC 105	4861	342			SEC16-T14N-R09W
AMC 413898	MPC 106	4861	343			SEC16-T14N-R09W
AMC 413899	MPC 107	4861	344			SEC16-T14N-R09W
AMC 413900	MPC 108	4861	345			SEC16-T14N-R09W
AMC 413901	MPC 109	4861	346			SEC16-T14N-R09W
AMC 413902	MPC 110	4861	347			SEC16-T14N-R09W
AMC 413903	MPC 111	4861	348			SEC16-T14N-R09W
AMC 413904	MPC 112	4861	349			SEC16-T14N-R09W
AMC 413905	MPC 113	4861	350			SEC16-T14N-R09W
AMC 413906	MPC 114	4861	351			SEC16-T14N-R09W
AMC 413907	MPC 115	4861	352			SEC16-T14N-R09W
AMC 413908	MPC 116	4861	353			SEC16-T14N-R09W
AMC 413909	MPC 117	4861	354			SEC16-T14N-R09W
AMC 413910	MPC 118	4861	355			SEC16-T14N-R09W
AMC 413911	MPC 119	4861	356			SEC16-T14N-R09W
AMC 413912	MPC 120	4861	357			SEC16-T14N-R09W
AMC 413913	MPC 121	4861	358			SEC16-T14N-R09W
AMC 413914	MPC 122	4861	359			SEC16-T14N-R09W
AMC 413915	MPC 123	4861	360			SEC16-T14N-R09W
AMC 413916	MPC 124	4861	361			SEC16-T14N-R09W
AMC 413917	MPC 125	4861	362			SEC16-T14N-R09W
AMC 413918	MPC 126	4861	363			SEC16-T14N-R09W

Date: 10/30/2017

RECEIVED
 OCT 31 2017
 PHOENIX, ARIZONA

EXHIBIT A

County: Yavapai

State: AZ

<u>BLM Serial #</u>	<u>Claim Name</u>	<u>Original Recording</u>		<u>Amended Recording</u>		<u>Location</u>
		<u>Recording #</u>	<u>Page #</u>	<u>Recording #</u>	<u>Page #</u>	
AMC 418739	Cowboy Wash-16	4924	196			SEC26-T14N-R09W
AMC 418740	Cowboy Wash-17	4924	197			SEC26-T14N-R09W
AMC 418741	Cowboy Wash-18	4924	198			SEC26-T14N-R09W
AMC 418766	Cowboy Wash-43	4924	223			SEC26-T14N-R09W
AMC 418767	Cowboy Wash-44	4924	224			SEC26-T14N-R09W
AMC 418768	Cowboy Wash-45	4924	225			SEC26-T14N-R09W
AMC 418824	GAP-1	4924	97			SEC09-T14N-R09W
AMC 418825	GAP-2	4924	98			SEC09-T14N-R09W
AMC 418826	GAP-3	4924	99			SEC09-T14N-R09W
AMC 418827	GAP-4	4924	100			SEC09-T14N-R09W
AMC 418933	Miller Mountain-26	4924	306			SEC27-T14N-R09W
AMC 418934	Miller Mountain-27	4924	307			SEC27-T14N-R09W
AMC 418935	Miller Mountain-28	4924	308			SEC27-T14N-R09W
AMC 418936	Miller Mountain-29	4924	309			SEC27-T14N-R09W
AMC 418937	Miller Mountain-30	4924	310			SEC27-T14N-R09W
AMC 418938	Miller Mountain-31	4924	311			SEC27-T14N-R09W
AMC 418939	Miller Mountain-32	4924	312			SEC27-T14N-R09W
AMC 418940	Miller Mountain-33	4924	313			SEC27-T14N-R09W
AMC 418941	Miller Mountain-34	4924	314			SEC27-T14N-R09W
AMC 418942	Miller Mountain-35	4924	315			SEC27-T14N-R09W
AMC 418963	Miller Mountain-56	4924	336			SEC27-T14N-R09W
AMC 418964	Miller Mountain-57	4924	337			SEC27-T14N-R09W
AMC 418965	Miller Mountain-58	4924	338			SEC27-T14N-R09W
AMC 418966	Miller Mountain-59	4924	339			SEC27-T14N-R09W
AMC 418967	Miller Mountain-60	4924	340			SEC27-T14N-R09W
AMC 422704	RPC-001	4951	109			SEC30-T14.5N-R08W
AMC 422705	RPC-002	4951	110			SEC30-T14.5N-R08W
AMC 422711	RPC-008	4951	116			SEC30-T14.5N-R08W
AMC 422712	RPC-009	4951	117			SEC30-T14.5N-R08W
AMC 422713	RPC-010	4951	118			SEC30-T14.5N-R08W
AMC 422714	RPC-011	4951	119			SEC30-T14.5N-R08W
AMC 422720	RPC-017	4951	125			SEC30-T14.5N-R08W
AMC 422721	RPC-018	4951	126			SEC30-T14.5N-R08W
AMC 422722	RPC-019	4951	127			SEC30-T14.5N-R08W
AMC 422723	RPC-020	4951	128			SEC30-T14.5N-R08W
AMC 422729	RPC-026	4951	134			SEC30-T14.5N-R08W
AMC 422730	RPC-027	4951	135			SEC30-T14.5N-R08W
AMC 422731	RPC-028	4951	136			SEC30-T14.5N-R08W

RECEIVED
 PHOENIX, ARIZONA
 2017 AUG 9 A 9:58

EXHIBIT A

County: Yavapai

State: AZ

BLM Serial #	Claim Name	Original Recording		Amended Recording		Location
		Recording #	Page #	Recording #	Page #	
AMC 422732	RPC-029	4951	137			SEC30-T14.5N-R08W
AMC 422733	RPC-030	4951	138			SEC30-T14.5N-R08W
AMC 422737	RPC-034	4951	142			SEC30-T14.5N-R08W
AMC 422738	RPC-035	4951	143			SEC30-T14.5N-R08W
AMC 422739	RPC-036	4951	144			SEC30-T14.5N-R08W
AMC 422740	PB-037	4951	145			SEC23-T15N-R09W
AMC 422741	PB-038	4951	146			SEC23-T15N-R09W
AMC 422742	PB-039	4951	147			SEC23-T15N-R09W
AMC 422743	PB-040	4951	148			SEC23-T15N-R09W
AMC 422744	PB-041	4951	149			SEC23-T15N-R09W
AMC 422745	PB-042	4951	150			SEC23-T15N-R09W
AMC 422746	PB-043	4951	151			SEC23-T15N-R09W
AMC 422747	PB-044	4951	152			SEC23-T15N-R09W
AMC 422748	PB-045	4951	153			SEC23-T15N-R09W
AMC 422749	PB-046	4951	154			SEC23-T15N-R09W
AMC 422750	PB-047	4951	155			SEC23-T15N-R09W
AMC 422751	PB-048	4951	156			SEC23-T15N-R09W
AMC 422752	PB-049	4951	157			SEC23-T15N-R09W
AMC 422753	PB-001	4951	158			SEC24-T15N-R09W
AMC 422754	PB-002	4951	159			SEC24-T15N-R09W
AMC 422755	PB-003	4951	160			SEC24-T15N-R09W
AMC 422756	PB-004	4951	161			SEC24-T15N-R09W
AMC 422757	PB-005	4951	162			SEC24-T15N-R09W
AMC 422758	PB-006	4951	163			SEC24-T15N-R09W
AMC 422759	PB-007	4951	164			SEC24-T15N-R09W
AMC 422760	PB-008	4951	165			SEC24-T15N-R09W
AMC 422761	PB-009	4951	166			SEC24-T15N-R09W
AMC 422762	PB-010	4951	167			SEC24-T15N-R09W
AMC 422763	PB-011	4951	168			SEC24-T15N-R09W
AMC 422764	PB-012	4951	169			SEC24-T15N-R09W
AMC 422765	PB-013	4951	170			SEC24-T15N-R09W
AMC 422766	PB-014	4951	171			SEC24-T15N-R09W
AMC 422767	PB-015	4951	172			SEC24-T15N-R09W
AMC 422768	PB-016	4951	173			SEC24-T15N-R09W
AMC 422769	PB-017	4951	174			SEC24-T15N-R09W
AMC 422770	PB-018	4951	175			SEC24-T15N-R09W
AMC 422771	PB-019	4951	176			SEC24-T15N-R09W
AMC 422772	PB-020	4951	177			SEC24-T15N-R09W

Date: 10/30/2017

RECEIVED
 MAR 21 2017
 STATE OFFICE
 ARIZONA
 TOLSON BLDG. - 4
 PHOENIX, ARIZONA

EXHIBIT A

County: Yavapai

State: AZ

<u>BLM Serial #</u>	<u>Claim Name</u>	<u>Original Recording</u>		<u>Amended Recording</u>		<u>Location</u>
		<u>Recording #</u>	<u>Page #</u>	<u>Recording #</u>	<u>Page #</u>	
AMC 422773 7	PB-021	4951	178			SEC24-T15N-R09W
AMC 422774	PB-022	4951	179			SEC24-T15N-R09W
AMC 422775	PB-023	4951	180			SEC24-T15N-R09W
AMC 422776	PB-024	4951	181			SEC24-T15N-R09W
AMC 422777	PB-025	4951	182			SEC24-T15N-R09W
AMC 422778	PB-026	4951	183			SEC24-T15N-R09W
AMC 422779	PB-027	4951	184			SEC24-T15N-R09W
AMC 422780	PB-028	4951	185			SEC24-T15N-R09W
AMC 422781	PB-029	4951	186			SEC24-T15N-R09W
AMC 422782	PB-030	4951	187			SEC24-T15N-R09W
AMC 422783	PB-031	4951	188			SEC24-T15N-R09W
AMC 422784	PB-032	4951	189			SEC24-T15N-R09W
AMC 422785	PB-033	4951	190			SEC24-T15N-R09W
AMC 422786	PB-034	4951	191			SEC24-T15N-R09W
AMC 422787	PB-035	4951	192			SEC24-T15N-R09W
AMC 422788 J	PB-036	4951	193			SEC24-T15N-R09W
AMC 423218 7	BULL-001	4960	17			SEC08-T14N-R09W
AMC 423219	BULL-002	4960	18			SEC08-T14N-R09W
AMC 423220	BULL-003	4960	19			SEC08-T14N-R09W
AMC 423221	BULL-004	4960	20			SEC08-T14N-R09W
AMC 423222	BULL-005	4960	21			SEC08-T14N-R09W
AMC 423223	BULL-006	4960	22			SEC08-T14N-R09W
AMC 423224	BULL-007	4960	23			SEC08-T14N-R09W
AMC 423225	BULL-008	4960	24			SEC08-T14N-R09W
AMC 423226	BULL-009	4960	25			SEC08-T14N-R09W
AMC 423227	BULL-010	4960	26			SEC08-T14N-R09W
AMC 423228	BULL-011	4960	27			SEC08-T14N-R09W
AMC 423229	BULL-012	4960	28			SEC08-T14N-R09W
AMC 423230	BULL-013	4960	29			SEC08-T14N-R09W
AMC 423231	BULL-014	4960	30			SEC08-T14N-R09W
AMC 423232	BULL-015	4960	31			SEC08-T14N-R09W
AMC 423233	BULL-016	4960	32			SEC08-T14N-R09W
AMC 423234	BULL-017	4960	33			SEC08-T14N-R09W
AMC 423235	BULL-018	4960	34			SEC08-T14N-R09W
AMC 423236	BULL-019	4960	35			SEC08-T14N-R09W
AMC 423237	BULL-020	4960	36			SEC08-T14N-R09W
AMC 423238	BULL-021	4960	37			SEC08-T14N-R09W
AMC 423239 J	BULL-022	4960	38			SEC08-T14N-R09W

Date: 10/30/2017

RECEIVED
 MAR 14 2017
 STATE OF ARIZONA
 PHOENIX, ARIZONA

EXHIBIT A

County: Yavapai

State: AZ

<u>BLM Serial #</u>	<u>Claim Name</u>	<u>Original Recording</u>		<u>Amended Recording</u>		<u>Location</u>
		<u>Recording #</u>	<u>Page #</u>	<u>Recording #</u>	<u>Page #</u>	
AMC 423240	BULL-023	4960	39			SEC08-T14N-R09W
AMC 423241	BULL-024	4960	40			SEC08-T14N-R09W
AMC 423242	BULL-025	4960	41			SEC08-T14N-R09W
AMC 423243	BULL-026	4960	42			SEC08-T14N-R09W
AMC 423244	BULL-027	4960	43			SEC08-T14N-R09W
AMC 423245	BULL-028	4960	44			SEC17-T14N-R09W
AMC 423246	BULL-029	4960	45			SEC17-T14N-R09W
AMC 423247	BULL-030	4960	46			SEC17-T14N-R09W
AMC 423248	BULL-031	4960	47			SEC17-T14N-R09W
AMC 423249	BULL-032	4960	48			SEC17-T14N-R09W
AMC 423250	BULL-033	4960	49			SEC17-T14N-R09W
AMC 423251	BULL-034	4960	50			SEC17-T14N-R09W
AMC 423252	BULL-035	4960	51			SEC17-T14N-R09W
AMC 423253	BULL-036	4960	52			SEC17-T14N-R09W
AMC 423254	BULL-037	4960	53			SEC17-T14N-R09W
AMC 423255	BULL-038	4960	54			SEC17-T14N-R09W
AMC 423256	BULL-039	4960	55			SEC17-T14N-R09W
AMC 423257	BULL-040	4960	56			SEC17-T14N-R09W
AMC 423258	BULL-041	4960	57			SEC17-T14N-R09W
AMC 423259	BULL-042	4960	58			SEC17-T14N-R09W
AMC 423260	BULL-043	4960	59			SEC17-T14N-R09W
AMC 423261	BULL-044	4960	60			SEC17-T14N-R09W
AMC 423262	BULL-045	4960	61			SEC17-T14N-R09W
AMC 423263	BULL-046	4960	62			SEC17-T14N-R09W
AMC 423264	BULL-047	4960	63			SEC17-T14N-R09W
AMC 423265	BULL-048	4960	64			SEC17-T14N-R09W
AMC 423266	BULL-049	4960	65			SEC17-T14N-R09W
AMC 423267	BULL-050	4960	66			SEC17-T14N-R09W
AMC 423268	BULL-051	4960	67			SEC17-T14N-R09W
AMC 423269	BULL-052	4960	68			SEC17-T14N-R09W
AMC 423270	BULL-053	4960	69			SEC17-T14N-R09W
AMC 423271	BULL-054	4960	70			SEC17-T14N-R09W
AMC 423272	BULL-055	4960	71			SEC17-T14N-R09W
AMC 423273	BULL-056	4960	72			SEC17-T14N-R09W
AMC 423274	BULL-057	4960	73			SEC17-T14N-R09W
AMC 423275	BULL-058	4960	74			SEC17-T14N-R09W
AMC 423276	BULL-059	4960	75			SEC17-T14N-R09W
AMC 423277	BULL-060	4960	76			SEC17-T14N-R09W

Date: 10/30/2017

RECEIVED
 PHOENIX, ARIZONA
 2016 AUG 24 11:58 AM
 CIVIL SERVICE

EXHIBIT A

County: Yavapai

State: AZ

Original Recording

Amended Recording

<u>BLM Serial #</u>	<u>Claim Name</u>	<u>Recording #</u>	<u>Page #</u>	<u>Recording #</u>	<u>Page #</u>	<u>Location</u>
AMC 423278	BULL-061	4960	77			SEC17-T14N-R09W
AMC 423279	BULL-062	4960	78			SEC17-T14N-R09W
AMC 423280	BULL-063	4960	79			SEC17-T14N-R09W
AMC 423281	BULL-064	4960	80			SEC17-T14N-R09W
AMC 423282	BULL-065	4960	81			SEC17-T14N-R09W
AMC 423283	BULL-066	4960	82			SEC17-T14N-R09W
AMC 423284	BULL-067	4960	83			SEC17-T14N-R09W
AMC 423285	BULL-068	4960	84			SEC17-T14N-R09W
AMC 423286	BULL-069	4960	85			SEC17-T14N-R09W
AMC 423287	BULL-070	4960	86			SEC17-T14N-R09W
AMC 423288	BULL-071	4960	87			SEC17-T14N-R09W
AMC 423289	BULL-072	4960	88			SEC17-T14N-R09W
AMC 423290	BULL-073	4960	89			SEC17-T14N-R09W
AMC 423291	BULL-074	4960	90			SEC17-T14N-R09W
AMC 423292	BULL-075	4960	91			SEC17-T14N-R09W
AMC 423293	BULL-076	4960	92			SEC17-T14N-R09W
AMC 423294	BULL-077	4960	93			SEC17-T14N-R09W
AMC 423295	BULL-078	4960	94			SEC17-T14N-R09W
AMC 423296	BULL-079	4960	95			SEC17-T14N-R09W
AMC 423297	BULL-080	4960	96			SEC17-T14N-R09W
AMC 423298	BULL-081	4960	97			SEC17-T14N-R09W
AMC 423299	BULL-082	4960	98			SEC17-T14N-R09W
AMC 423300	BULL-083	4960	99			SEC17-T14N-R09W
AMC 423301	BULL-084	4960	100			SEC17-T14N-R09W
AMC 423302	BULL-085	4960	101			SEC17-T14N-R09W
AMC 423303	BULL-086	4960	102			SEC17-T14N-R09W
AMC 423304	BULL-087	4960	103			SEC17-T14N-R09W
AMC 423305	BULL-088	4960	104			SEC17-T14N-R09W
AMC 423306	BULL-089	4960	105			SEC17-T14N-R09W
AMC 423307	BULL-090	4960	106			SEC17-T14N-R09W
AMC 423308	BULL-091	4960	107			SEC17-T14N-R09W
AMC 423309	BULL-092	4960	108			SEC17-T14N-R09W
AMC 423310	BULL-093	4960	109			SEC17-T14N-R09W
AMC 423311	BULL-094	4960	110			SEC17-T14N-R09W
AMC 423312	BULL-095	4960	111			SEC17-T14N-R09W
AMC 423313	STEP-001	4960	112			SEC07-T14N-R09W
AMC 423314	STEP-002	4960	113			SEC07-T14N-R09W
AMC 423315	STEP-003	4960	114			SEC07-T14N-R09W

PAID
RECEIPT
4230242

RECEIVED
 DEPT. OF LAND & AIR
 STATE OFFICE
 PHOENIX, ARIZONA
 2017 AUG 9 A 9:58

EXHIBIT A

County: Yavapai

State: AZ

<u>BLM Serial #</u>	<u>Claim Name</u>	<u>Original Recording</u>		<u>Amended Recording</u>		<u>Location</u>
		<u>Recording #</u>	<u>Page #</u>	<u>Recording #</u>	<u>Page #</u>	
AMC 423316	STEP-004	4960	115			SEC07-T14N-R09W
AMC 423317	STEP-005	4960	116			SEC07-T14N-R09W
AMC 423318	STEP-006	4960	117			SEC07-T14N-R09W
AMC 423319	STEP-007	4960	118			SEC07-T14N-R09W
AMC 423320	STEP-008	4960	119			SEC07-T14N-R09W
AMC 423321	STEP-009	4960	120			SEC07-T14N-R09W
AMC 423322	STEP-010	4960	121			SEC07-T14N-R09W
AMC 423323	STEP-011	4960	122			SEC08-T14N-R09W
AMC 423324	STEP-012	4960	123			SEC08-T14N-R09W
AMC 423325	STEP-013	4960	124			SEC08-T14N-R09W
AMC 423326	STEP-014	4960	125			SEC08-T14N-R09W
AMC 423327	STEP-015	4960	126			SEC08-T14N-R09W
AMC 423328	STEP-016	4960	127			SEC08-T14N-R09W
AMC 423329	STEP-017	4960	128			SEC08-T14N-R09W
AMC 423330	STEP-018	4960	129			SEC08-T14N-R09W
AMC 423331	STEP-019	4960	130			SEC08-T14N-R09W
AMC 423332	STEP-020	4960	131			SEC08-T14N-R09W
AMC 423333	STEP-021	4960	132			SEC08-T14N-R09W
AMC 423334	STEP-022	4960	133			SEC08-T14N-R09W
AMC 423335	STEP-023	4960	134			SEC08-T14N-R09W
AMC 423336	STEP-024	4960	135			SEC08-T14N-R09W
AMC 423337	STEP-025	4960	136			SEC08-T14N-R09W
AMC 423338	STEP-026	4960	137			SEC08-T14N-R09W
AMC 423339	STEP-027	4960	138			SEC08-T14N-R09W
AMC 423340	STEP-028	4960	139			SEC08-T14N-R09W
AMC 423341	STEP-029	4960	140			SEC17-T14N-R09W
AMC 423342	STEP-030	4960	141			SEC17-T14N-R09W
AMC 423343	STEP-031	4960	142			SEC17-T14N-R09W
AMC 423344	STEP-032	4960	143			SEC17-T14N-R09W
AMC 423345	STEP-033	4960	144			SEC08-T14N-R09W
AMC 423346	STEP-034	4960	145			SEC08-T14N-R09W
AMC 423347	STEP-035	4960	146			SEC08-T14N-R09W
AMC 423348	STEP-036	4960	147			SEC08-T14N-R09W
AMC 423349	STEP-037	4960	148			SEC08-T14N-R09W
AMC 423350	STEP-038	4960	149			SEC08-T14N-R09W
AMC 423351	STEP-039	4960	150			SEC17-T14N-R09W
AMC 423352	STEP-040	4960	151			SEC17-T14N-R09W
AMC 423353	STEP-041	4960	152			SEC17-T14N-R09W

Date: 10/30/2017

RECEIVED
 P.M. AZ STATE OFFICE
 2018-10-30-9A 9:58
 PHOENIX ARIZONA

EXHIBIT A

County: Yavapai

State: AZ

<u>BLM Serial #</u>	<u>Claim Name</u>	<u>Original Recording</u>		<u>Amended Recording</u>		<u>Location</u>
		<u>Recording #</u>	<u>Page #</u>	<u>Recording #</u>	<u>Page #</u>	
AMC 423354	STEP-042	4960	153			SEC17-T14N-R09W
AMC 423355	STEP-043	4960	154			SEC17-T14N-R09W
AMC 423356	STEP-044	4960	155			SEC17-T14N-R09W
AMC 423357	STEP-045	4960	156			SEC08-T14N-R09W
AMC 423358	STEP-046	4960	157			SEC08-T14N-R09W
AMC 423359	STEP-047	4960	158			SEC08-T14N-R09W
AMC 423360	STEP-048	4960	159			SEC08-T14N-R09W
AMC 423361	STEP-049	4960	160			SEC08-T14N-R09W
AMC 423362	STEP-050	4960	161			SEC08-T14N-R09W
AMC 423363	STEP-051	4960	162			SEC17-T14N-R09W
AMC 423364	STEP-052	4960	163			SEC17-T14N-R09W
AMC 423365	STEP-053	4960	164			SEC17-T14N-R09W
AMC 423366	STEP-054	4960	165			SEC17-T14N-R09W
AMC 423367	STEP-055	4960	166			SEC17-T14N-R09W
AMC 423368	STEP-056	4960	167			SEC17-T14N-R09W
AMC 423369	STEP-057	4960	168			SEC17-T14N-R09W
AMC 423370	STEP-058	4960	169			SEC17-T14N-R09W
AMC 423371	STEP-059	4960	170			SEC17-T14N-R09W
AMC 423372	STEP-060	4960	171			SEC17-T14N-R09W
AMC 423373	STEP-061	4960	172			SEC17-T14N-R09W
AMC 425400	OSL-001	4995	454			SEC35-T15N-R09W
AMC 425401	OSL-002	4995	455			SEC35-T15N-R09W
AMC 425402	OSL-003	4995	456			SEC35-T15N-R09W
AMC 425403	OSL-004	4995	457			SEC35-T15N-R09W
AMC 425404	OSL-005	4995	458			SEC35-T15N-R09W
AMC 425405	OSL-006	4995	459			SEC35-T15N-R09W
AMC 425406	OSL-007	4995	460			SEC35-T15N-R09W
AMC 425407	OSL-008	4995	461			SEC35-T15N-R09W
AMC 425408	OSL-009	4995	462			SEC35-T15N-R09W
AMC 425409	OSL-010	4995	463			SEC02-T14N-R09W
AMC 425410	OSL-011	4995	464			SEC02-T14N-R09W
AMC 425411	OSL-012	4995	465			SEC02-T14N-R09W
AMC 425412	OSL-013	4995	466			SEC02-T14N-R09W
AMC 425413	OSL-014	4995	467			SEC02-T14N-R02W
AMC 425414	OSL-015	4995	468			SEC02-T14N-R09W
AMC 425415	OSL-016	4995	469			SEC02-T14N-R02W
AMC 425416	OSL-017	4995	470			SEC02-T14N-R09W
AMC 425417	OSL-018	4995	471			SEC02-T14N-R09W

Date: 10/30/2017

Page 27

RECEIVED
 PHOENIX
 ARIZONA
 9/29/17
 9:58 AM

EXHIBIT A

County: Yavapai

State: AZ

<u>BLM Serial #</u>	<u>Claim Name</u>	<u>Original Recording</u>		<u>Amended Recording</u>		<u>Location</u>
		<u>Recording #</u>	<u>Page #</u>	<u>Recording #</u>	<u>Page #</u>	
AMC 425418	OSL-019	4995	472			SEC02-T14N-R09W
AMC 425419	OSL-020	4995	473			SEC02-T14N-R09W
AMC 425420	OSL-021	4995	474			SEC02-T14N-R09W
AMC 425421	OSL-022	4995	475			SEC35-T15N-R09W
AMC 425422	OSL-023	4995	476			SEC35-T15N-R09W
AMC 425423	OSL-024	4995	477			SEC35-T15N-R09W
AMC 425424	OSL-025	4995	478			SEC35-T15N-R09W
AMC 425425	OSL-026	4995	479			SEC35-T15N-R09W
AMC 425426	OSL-027	4995	480			SEC35-T15N-R09W
AMC 425427	OSL-028	4995	481			SEC35-T15N-R09W
AMC 425428	OSL-029	4995	482			SEC35-T15N-R09W
AMC 425429	OSL-030	4995	483			SEC35-T15N-R09W
AMC 425430	OSL-031	4995	484			SEC35-T15N-R09W
AMC 425431	OSL-032	4995	485			SEC35-T15N-R09W
AMC 425432	OSL-033	4995	486			SEC35-T15N-R09W
AMC 425433	OSL-034	4995	487			SEC35-T15N-R09W
AMC 425434	OSL-035	4995	488			SEC35-T15N-R09W
AMC 425435	OSL-036	4995	489			SEC35-T15N-R09W
AMC 425436	OSL-037	4995	490			SEC35-T15N-R09W
AMC 425437	OSL-038	4995	491			SEC35-T15N-R09W
AMC 425438	OSL-039	4995	492			SEC35-T15N-R09W
AMC 425439	OSL-040	4995	493			SEC02-T14N-R09W
AMC 425440	OSL-041	4995	494			SEC02-T14N-R09W
AMC 425441	OSL-042	4995	495			SEC02-T14N-R09W
AMC 425442	OSL-043	4995	496			SEC02-T14N-R09W
AMC 425443	OSL-044	4995	497			SEC02-T14N-R09W
AMC 425444	OSL-045	4995	498			SEC02-T14N-R09W
AMC 425445	OSL-046	4995	499			SEC02-T14N-R09W
AMC 425446	OSL-047	4995	500			SEC02-T14N-R09W
AMC 425447	OSL-048	4995	501			SEC02-T14N-R09W
AMC 425448	OSL-049	4995	502			SEC02-T14N-R09W
AMC 425449	OSL-050	4995	503			SEC02-T14N-R09W
AMC 425450	OSL-051	4995	504			SEC02-T14N-R09W
AMC 425451	OSL-052	4995	505			SEC02-T14N-R09W
AMC 425452	OSL-053	4995	506			SEC02-T14N-R09W
AMC 425453	OSL-054	4995	507			SEC02-T14N-R09W
AMC 425454	OSL-055	4995	508			SEC02-T14N-R09W
AMC 425455	OSL-056	4995	509			SEC35-T15N-R09W

RECEIVED
 ARIZONA STATE OFFICE
 PHOENIX
 2017 AUG 19

EXHIBIT A

County: Yavapai

State: AZ

<u>BLM Serial #</u>	<u>Claim Name</u>	<u>Original Recording</u>		<u>Amended Recording</u>		<u>Location</u>
		<u>Recording #</u>	<u>Page #</u>	<u>Recording #</u>	<u>Page #</u>	
AMC 425456	OSL-057	4995	510			SEC35-T15N-R09W
AMC 425457	OSL-058	4995	511			SEC35-T15N-R09W
AMC 425458	OSL-059	4995	512			SEC35-T15N-R09W
AMC 425459	OSL-060	4995	513			SEC35-T15N-R09W
AMC 425460	OSL-061	4995	514			SEC35-T15N-R09W
AMC 425461	OSL-062	4995	515			SEC35-T15N-R09W
AMC 425462	OSL-063	4995	516			SEC35-T15N-R09W
AMC 425463	OSL-064	4995	517			SEC35-T15N-R09W
AMC 425464	OSL-065	4995	518			SEC01-T14N-R09W
AMC 425465	OSL-066	4995	519			SEC01-T14N-R09W
AMC 425466	OSL-067	4995	520			SEC01-T14N-R09W
AMC 425467	OSL-068	4995	521			SEC01-T14N-R09W
AMC 425468	OSL-069	4995	522			SEC01-T14N-R09W
AMC 425469	OSL-070	4995	523			SEC01-T14N-R09W
AMC 425470	OSL-071	4995	524			SEC01-T14N-R09W
AMC 425471	OSL-072	4995	525			SEC01-T14N-R09W
AMC 425472	OSL-073	4995	526			SEC01-T14N-R09W
AMC 425473	OSL-074	4995	527			SEC01-T14N-R09W
AMC 425474	OSM-001	4995	528			SEC10-T14N-R09W
AMC 425475	OSM-002	4995	529			SEC10-T14N-R09W
AMC 425476	OSM-003	4995	530			SEC10-T14N-R09W
AMC 425477	OSM-004	4995	531			SEC10-T14N-R09W
AMC 425478	OSM-005	4995	532			SEC10-T14N-R09W
AMC 429339	SKUNK-1	2014-0043084				SEC30-T14N-R09W
AMC 429340	SKUNK-2	2014-0043085				SEC30-T14N-R09W
AMC 429341	SKUNK-3	2014-0043086				SEC30-T14N-R09W
AMC 429342	SKUNK-4	2014-0043087				SEC30-T14N-R09W
AMC 429343	SKUNK-5	2014-0043088				SEC30-T14N-R09W
AMC 429344	SKUNK-6	2014-0043089				SEC30-T14N-R09W
AMC 435511	NM-001	2015-0055592				SEC30-T14.5N-R08W
AMC 435512	NM-002	2015-0055593				SEC30-T14.5N-R08W
AMC 435513	NM-003	2015-0055594				SEC30-T14.5N-R08W
AMC 435514	NM-004	2015-0055595				SEC30-T14.5N-R08W
AMC 435515	NM-005	2015-0055596				SEC30-T14.5N-R08W
AMC 435516	NM-006	2015-0055597				SEC30-T14.5N-R08W
AMC 435517	NM-007	2015-0055598				SEC30-T14.5N-R08W
AMC 435518	NM-008	2015-0055599				SEC30-T14.5N-R08W
AMC 435519	NM-009	2015-0055600				SEC30-T14.5N-R08W

Date: 10/30/2017

RECEIVED
 2018 AUG 29 AM 9:58
 BUREAU OF LAND MANAGEMENT
 PHOENIX ARIZONA

EXHIBIT A

County: Yavapai

State: AZ

<u>BLM Serial #</u>	<u>Claim Name</u>	<u>Original Recording</u>		<u>Amended Recording</u>		<u>Location</u>
		<u>Recording #</u>	<u>Page #</u>	<u>Recording #</u>	<u>Page #</u>	
AMC 435520 7	NM-010	2015-0055601				SEC30-T14.5N-R08W
AMC 435521	NM-011	2015-0055602				SEC30-T14.5N-R08W
AMC 435522	NM-012	2015-0055603				SEC30-T14.5N-R08W
AMC 435523	NM-013	2015-0055604				SEC30-T14.5N-R08W
AMC 435524	NM-014	2015-0055605				SEC30-T14.5N-R08W
AMC 435525	NM-015	2015-0055606				SEC30-T14.5N-R08W
AMC 435526	NM-016	2015-0055607				SEC30-T14.5N-R08W
AMC 435527	NM-017	2015-0055608				SEC30-T14.5N-R08W
AMC 435528]	NM-018	2015-0055609				SEC30-T14.5N-R08W
AMC 445836 7	AEJ-1	2017-0049391				SEC26-T14N-R09W
AMC 445837	AEJ-2	2017-0049392				SEC26-T14N-R09W
AMC 445838]	AEJ-3	2017-0049393				SEC26-T14N-R09W
No. Of Claims	1108					

RECEIVED
M AZ STATE OFFICE
2018 AUG - 9 A 9: 58
PHOENIX, ARIZONA

United States Department of the Interior
Bureau of Land Management
 DIV OF LANDS, MINRLS & ENERGY
 ONE N CENTRAL AVE
 PHOENIX, AZ 85004 -4427
 Phone: 602-417-9200

Receipt

No:

4230944

Transaction #: 4346226	
Date of Transaction: 08/09/2018	
CUSTOMER:	
FREEPORT MCMORAN INC 333 N CENTRAL AVE PHOENIX, AZ 85004-2121 US	

LINE #	QTY	DESCRIPTION	REMARKS	UNIT PRICE	TOTAL
1	1.00	LOCATABLE MINERALS / MINING CLAIMS-NOT NEW-UNADJUD, ONE AUTH NO. ONLY / MINING CLAIM MONEY RECEIVED CASES: AMC31840/\$171740.00	2019 MAINT/1108	- n/a -	171740.00
TOTAL:					\$171,740.00

PAYMENT INFORMATION			
1	AMOUNT:	171740.00	POSTMARKED: N/A
	TYPE:	CHECK	RECEIVED: 08/09/2018
	CHECK NO:	0000902242	
	NAME:	FREEPORT MCMORAN INC 333 N CENTRAL AVE PHOENIX AZ 85004-2121 US	

REMARKS

This receipt was generated by the automated BLM Collections and Billing System and is a paper representation of a portion of the official electronic record contained therein.

159967

305766

August 9, 2017

After recording, return to:
Freeport-McMoRan Inc.
Attn: C. Loder
333 North Central Avenue
Phoenix, AZ 85004

429339

403441

308466

435511

397194

317120

413793

31840

418724

322631

422704

362070

Bureau of Land Management
Department of the Interior
One N. Central Avenue
Phoenix, AZ 85004

423218

2017

364582

425400

38688

**NOTICE OF INTENT TO HOLD MINING CLAIMS AND PAYMENT OF BLM
MAINTENANCE FEE**

62882

Re: Payment of Annual Claim Maintenance Fee


63137

Dear Sir or Madam:

79981

This will serve as notice that Freeport-McMoRan Bagdad, Inc., whose address for purposes of this filing is Land and Water Department, 333 North Central Ave., Phoenix, Arizona 85004, intends to hold the mining claims and/or mill sites described on Exhibit A attached hereto for the assessment year ending at 12 o'clock, noon, on September 1, 2018 by payment of the annual maintenance fee of \$155 per claim or site. Payment of such amount is made herewith for such assessment year for each of the claims and sites, the name, and BLM serial number with the book and page or index number of recording of the location notice in the official records of Yavapai County, Arizona, of which, is set forth on Exhibit A attached hereto and by this reference incorporated herein.

RECEIVED
BLM
SEP 11 2017
PHOENIX, AZ




Carolyn Loder for
Freeport-McMoRan Bagdad, Inc.

State of Arizona)
) ss.
County of Maricopa)

The foregoing instrument was acknowledged before me on August 9th, 2017, by Carolyn Loder, on behalf of Freeport-McMoRan Bagdad, Inc.

(Seal)



Notary Public
My commission expires: 11-18-2019





EXHIBIT A

County: Yavapai

State: AZ

BLM Serial #	Claim Name	Original Recording		Amended Recording		Location
		Recording #	Page #	Recording #	Page #	
AMC 031840	RS 129	1185	243			SEC34-T15N-R10W
AMC 031841	RS 130	1185	245			SEC34-T15N-R10W
AMC 031842	RS 131	1185	247			SEC34-T15N-R10W
AMC 031843	RS 132	1185	249			SEC34-T15N-R10W
AMC 031844	RS 133	1185	251			SEC34-T15N-R10W
AMC 031845	RS 134	1185	253			SEC34-T15N-R10W
AMC 031846	RS 135	1185	255			SEC34-T15N-R10W
AMC 031847	RS 136	1185	257			SEC34-T15N-R10W
AMC 031856	RS 145	1185	275			SEC34-T15N-R10W
AMC 031857	RS 146	1185	277			SEC34-T15N-R10W
AMC 031858	RS 147	1185	279			SEC34-T15N-R10W
AMC 031859	RS 148	1185	281			SEC34-T15N-R10W
AMC 031860	RS 149	1185	283			SEC34-T15N-R10W
AMC 031861	RS 150	1185	285			SEC34-T15N-R10W
AMC 031862	RS 151	1185	287			SEC34-T15N-R10W
AMC 031863	RS 152	1185	289			SEC34-T15N-R10W
AMC 031872	RS 165	1185	307			SEC34-T15N-R10W
AMC 031873	RS 166	1185	309			SEC34-T15N-R10W
AMC 031874	RS 167	1185	311			SEC34-T15N-R10W
AMC 031875	RS 168	1185	313			SEC34-T15N-R10W
AMC 031884	RS 181	1185	331			SEC34-T15N-R10W
AMC 031885	RS 182	1185	333			SEC34-T15N-R10W
AMC 031886	RS 183	1185	335			SEC34-T15N-R10W
AMC 031887	RS 184	1185	337			SEC34-T15N-R10W
AMC 031896	RS 197	1185	355			SEC34-T15N-R10W
AMC 031897	RS 198	1185	357			SEC34-T15N-R10W
AMC 031898	RS 199	1185	359			SEC34-T15N-R10W
AMC 031899	RS 200	1185	361			SEC34-T15N-R10W
AMC 031900	RS 213	1185	363			SEC34-T15N-R10W
AMC 031901	RS 214	1185	365			SEC34-T15N-R10W
AMC 031902	RS 215	1185	367			SEC34-T15N-R10W
AMC 031903	RS 216	1185	369			SEC34-T15N-R10W
AMC 038690	DEER NO. 3	580	730			SEC12-T14N-R10W
AMC 038691	DEER NO. 4	580	731			SEC12-T14N-R10W
AMC 038692	DEER NO. 5	580	732			SEC12-T14N-R10W
AMC 038693	DEER NO. 6	580	733			SEC12-T14N-R10W
AMC 038694	DEER NO. 7A	1202	282			SEC12-T14N-R10W
AMC 038695	DEER NO. 8A	1202	284			SEC12-T14N-R10W

RECEIVED
 PHOENIX, ARIZONA
 JAN 3 2017

Date: 1/3/2017

(38)

EXHIBIT A

County: Yavapai

State: AZ

BLM Serial #	Claim Name	Original Recording		Amended Recording		Location
		Recording #	Page #	Recording #	Page #	
AMC 038696	DEER NO. 9	580	881			SEC12-T14N-R10W
AMC 038708	DEER # 21	669	962			SEC12-T14N-R10W
AMC 038709	DEER # 22	669	963			SEC12-T14N-R10W
AMC 038710	DEER # 23	669	964			SEC12-T14N-R10W
AMC 038711	DEER # 24	669	965			SEC12-T14N-R10W
AMC 038712	DEER # 25	669	966			SEC12-T14N-R10W
AMC 038713	DEER # 26	669	967			SEC12-T14N-R10W
AMC 038714	DEER # 27	669	968			SEC12-T14N-R10W
AMC 038715	DEER # 28	669	969			SEC13-T14N-R10W
AMC 038716	DEER # 29	669	970			SEC13-T14N-R10W
AMC 038717	DEER # 30	669	971			SEC12-T14N-R10W
AMC 038718	DEER # 31	669	972			SEC12-T14N-R10W
AMC 038719	DEER # 32	669	973			SEC12-T14N-R10W
AMC 038720	DEER # 33	669	974			SEC12-T14N-R10W
AMC 038721	DEER # 34	669	975			SEC13-T14N-R10W
AMC 038722	DEER # 35	669	976			SEC13-T14N-R10W
AMC 038723	DEER # 36	669	977			SEC13-T14N-R10W
AMC 038724	DEER # 37	669	978			SEC13-T14N-R10W
AMC 038725	DEER # 38	669	979			SEC12-T14N-R10W
AMC 038726	DEER # 39	669	980			SEC12-T14N-R10W
AMC 038727	DEER # 40	669	981			SEC12-T14N-R10W
AMC 038728	DEER # 41	669	982			SEC12-T14N-R10W
AMC 038729	DEER # 42	669	983			SEC13-T14N-R10W
AMC 038730	DEER # 43	669	984			SEC13-T14N-R10W
AMC 038731	DEER # 44	669	985			SEC13-T14N-R10W
AMC 038732	DEER # 45	669	986			SEC13-T14N-R10W
AMC 038733	DEER # 46	669	987			SEC13-T14N-R10W
AMC 038734	DEER # 47	669	988			SEC13-T14N-R10W
AMC 038735	DEER # 48	669	989			SEC11-T14N-R10W
AMC 038736	DEER # 49	669	990			SEC11-T14N-R10W
AMC 038737	DEER # 50	669	991			SEC14-T14N-R10W
AMC 038738	DEER # 51	669	992			SEC14-T14N-R10W
AMC 038739	DEER # 52	669	993			SEC14-T14N-R10W
AMC 038740	DEER # 53 (RELOCATION)	695	390			SEC13-T14N-R10W
AMC 038741	DEER # 54	669	995			SEC14-T14N-R10W
AMC 038742	DEER # 55	669	996			SEC14-T14N-R10W
AMC 038743	DEER # 56	669	997			SEC14-T14N-R10W
AMC 038744	DEER # 57	669	998			SEC14-T14N-R10W

RECEIVED
 PHOENIX, ARIZONA
 JAN 13 2017

Date: 1/3/2017

(38)

EXHIBIT A

County: Yavapai

State: AZ

BLM Serial #	Claim Name	Original Recording		Amended Recording		Location
		Recording #	Page #	Recording #	Page #	
AMC 038745	DEER # 58	669	999			SEC14-T14N-R10W
AMC 038746	DEER # 59	670	001			SEC14-T14N-R10W
AMC 038747	DEER # 60 (RELOCATION)	695	391			SEC14-T14N-R10W
AMC 038748	DEER # 61	670	003			SEC14-T14N-R10W
AMC 038749	DEER # 62	670	004			SEC14-T14N-R10W
AMC 038750	DEER # 63	670	005			SEC14-T14N-R10W
AMC 038751	DEER # 64	670	006			SEC14-T14N-R10W
AMC 038767	DEER # 81	938	474			SEC12-T14N-R10W
AMC 038768	DEER # 82	938	475			SEC12-T14N-R10W
AMC 038769	DEER # 83	938	476			SEC12-T14N-R10W
AMC 038770	DEER # 84	938	477			SEC12-T14N-R10W
AMC 062882	KEYNOTE	108	189			SEC20-T14N-R09W
AMC 062883	MOON ANCHOR	076	374			SEC19-T14N-R09W
AMC 062884	BIRD EYE	076	375			SEC19-T14N-R09W
AMC 062885	LONGVIEW	050	191	071		SEC30-T14N-R09W
AMC 062886	NINO	017	007			SEC19-T14N-R09W
AMC 062887	QUEEN EXTENSION #1	004	538			SEC20-T14N-R09W
AMC 062888	BRUCE #1	608	348			SEC19-T14N-R09W
AMC 062889	BRUCE #3	608	350			SEC19-T14N-R09W
AMC 062890	R & R #2	608	345			SEC18-T14N-R09W
AMC 062891	JOS #5	576	129			SEC19-T14N-R09W
AMC 062892	JOS #6	576	130			SEC19-T14N-R09W
AMC 062893	CYPRUS NO 1	005	483	025	589	SEC20-T14N-R09W
AMC 062894	CYPRUS NO 2	005	484	025	590	SEC20-T14N-R09W
AMC 062895	CYPRUS NO 3	005	485	025	591	SEC20-T14N-R09W
AMC 062896	CYPRUS NO. 4	013	022	049	525	SEC20-T14N-R09W
AMC 062897	CYPRUS NO. 5	013	023	049	526	SEC17-T14N-R09W
AMC 062898	CYPRUS NO 6	013	024	049	527	SEC20-T14N-R09W
AMC 062899	CYPRUS #7	049	528			SEC19-T14N-R09W
AMC 062900	CYPRUS #8	049	529			SEC19-T14N-R09W
AMC 062901	CYPRUS #9	049	530			SEC19-T14N-R09W
AMC 062902	CYPRUS #10	049	531			SEC19-T14N-R09W
AMC 062903	CYPRUS #11	049	532			SEC19-T14N-R09W
AMC 062904	CYPRUS #12	049	533			SEC19-T14N-R09W
AMC 062905	CYPRUS #13	049	534			SEC19-T14N-R09W
AMC 062906	CYPRUS # 14	071	024			SEC20-T14N-R09W
AMC 062907	CYPRUS #15	162	190			SEC18-T14N-R09W

RECEIVED
 PHOENIX, ARIZONA
 025
 2017

Date: 1/3/2017

(37)

EXHIBIT A

County: Yavapai

State: AZ

<u>BLM Serial #</u>	<u>Claim Name</u>	<u>Original Recording</u>		<u>Amended Recording</u>		<u>Location</u>
		<u>Recording #</u>	<u>Page #</u>	<u>Recording #</u>	<u>Page #</u>	
AMC 062908	L. & W.	015	227			SEC19-T14N-R09W
AMC 062909	L. & W. NO. 3	015	230			SEC19-T14N-R09W
AMC 062910	L. & W. NO. 4	015	231			SEC19-T14N-R09W
AMC 062911	L. & W. NO. 5	015	232			SEC19-T14N-R09W
AMC 062912	BETA NO. 1	013	546			SEC19-T14N-R09W
AMC 062913	BETA NO. 2	013	547	025	588	SEC19-T14N-R09W
AMC 062914	BETA NO. 3	013	548			SEC19-T14N-R09W
AMC 062915	PLYMOUTH	131	046			SEC17-T14N-R09W
AMC 062916	PLYMOUTH EXTENSION	156	246			SEC20-T14N-R09W
AMC 063176	OCTAROON	144	367			SEC14-T14N-R10W
AMC 063177	OCTAROON NO. 1	144	368			SEC14-T14N-R10W
AMC 063178	RED MT. COPPER NO 1	358	215			SEC14-T14N-R10W
AMC 063179	RED MT. COPPER NO 2	358	216			SEC14-T14N-R10W
AMC 063180	RED MT. COPPER NO 3	358	217			SEC14-T14N-R10W
AMC 063181	RED MT. COPPER NO 4	358	218			SEC14-T14N-R10W
AMC 063182	RED MT. COPPER NO 5	358	219			SEC14-T14N-R10W
AMC 063183	RED MT. COPPER NO 6	358	220			SEC14-T14N-R10W
AMC 063184	RED MT. COPPER NO 7	358	221			SEC14-T14N-R10W
AMC 063185	RED MT. COPPER NO 8	358	222			SEC14-T14N-R10W
AMC 063186	RED MT. COPPER NO 9	358	223			SEC23-T14N-R10W
AMC 063187	COPPER-RIDGE NO 1	358	206			SEC14-T14N-R10W
AMC 063188	COPPER-RIDGE NO 2	358	207			SEC15-T14N-R10W
AMC 063189	COPPER-RIDGE NO 3	358	208			SEC15-T14N-R10W
AMC 063190	COPPER RIDGE NO 4	358	209			SEC14-T14N-R10W
AMC 063191	COPPER RIDGE NO 5	358	210			SEC15-T14N-R10W
AMC 063192	COPPER RIDGE NO 6	358	211			SEC22-T14N-R10W
AMC 063193	COPPER RIDGE NO 7	358	212			SEC22-T14N-R10W
AMC 063194	COPPER RIDGE NO 8	358	213			SEC22-T14N-R10W
AMC 063195	COPPER RIDGE NO 9	358	214			SEC22-T14N-R10W
AMC 063196	ISO #1	563	346			SEC14-T14N-R10W
AMC 063197	ISO #2	563	347			SEC15-T14N-R10W
AMC 063198	ISO #3	563	348			SEC15-T14N-R10W
AMC 063199	ISO #4	563	349			SEC15-T14N-R10W

RECEIVED
 BLM STATE OFFICE
 PHOENIX, ARIZONA
 2017 APR 19 12:02

Date: 1/3/2017

(33)

EXHIBIT A

County: Yavapai

State: AZ

BLM Serial #	Claim Name	Original Recording		Amended Recording		Location
		Recording #	Page #	Recording #	Page #	
AMC 063200 7	ISO #5	563	350			SEC15-T14N-R10W
AMC 063201	ISO #6	563	351			SEC15-T14N-R10W
AMC 063202	ISO #7	563	352			SEC23-T14N-R10W
AMC 063203	ISO #8	563	353			SEC23-T14N-R10W
AMC 063204	ISO #9	563	354			SEC23-T14N-R10W
AMC 063205	ISO #10	563	355			SEC22-T14N-R10W
AMC 063206	ISO #11	563	356			SEC22-T14N-R10W
AMC 063207	ISO #12	563	357			SEC22-T14N-R10W
AMC 063208	ISO #13	563	358			SEC15-T14N-R10W
AMC 063209	ISO #14	563	359			SEC22-T14N-R10W
AMC 063210	ISO #15	568	502			SEC15-T14N-R10W
AMC 063211 J	ISO #16	568	503			SEC15-T14N-R10W
AMC 079981 7	R & R #1	608	344			SEC19-T14N-R09W
AMC 079982	R & R #3	608	346			SEC18-T14N-R09W
AMC 079983	R & R #4	608	347			SEC19-T14N-R09W
AMC 079984	BRUCE #2	608	349			SEC19-T14N-R09W
AMC 079985	JOS #1	576	125			SEC19-T14N-R09W
AMC 079986	JOS #2	576	126			SEC19-T14N-R09W
AMC 079987	JOS #3	576	127	761	181	SEC19-T14N-R09W
AMC 079988	JOS #4	576	128			SEC19-T14N-R09W
AMC 079989	COMBINE NO. 2	511	463			SEC18-T14N-R09W
AMC 079990	L. & W. NO. 1	015	228			SEC19-T14N-R09W
AMC 079991	L. & W. NO. 2	015	229			SEC19-T14N-R09W
AMC 079992	L. & W. NO. 6	015	233			SEC19-T14N-R09W
AMC 079993	L. & W. FRACTION	015	226	761	181	SEC19-T14N-R09W
AMC 079994 J	POSSIBILITIES NO. 1.	015	225			SEC19-T14N-R09W
AMC 159967 7	BM 1	1441	332			SEC26-T15N-R10W
AMC 159968 J	BM 2	1441	334			SEC26-T15N-R10W
AMC 305766 7	BEV 1	2265	277			SEC09-T14N-R09W
AMC 305767	BEV 2	2265	279			SEC09-T14N-R09W
AMC 305768	BEV 3	2265	281			SEC09-T14N-R09W
AMC 305769	BEV 4	2265	283			SEC09-T14N-R09W
AMC 305770	BEV 5	2265	285			SEC09-T14N-R09W
AMC 305771	BEV 6	2265	287			SEC09-T14N-R09W
AMC 305772	BEV 7	2265	289			SEC09-T14N-R09W
AMC 305773	BEV 8	2265	291			SEC09-T14N-R09W
AMC 305774	BEV 9	2265	293			SEC09-T14N-R09W
AMC 305775 J	BEV 10	2265	295			SEC09-T14N-R09W

RECEIVED
 BLM ZEPHYRUS FIELD OFFICE
 PHOENIX, ARIZONA
 2/17/17 10:20

Date: 1/3/2017

(34)

EXHIBIT A

County: Yavapai

State: AZ

BLM Serial #	Claim Name	Original Recording		Amended Recording		Location
		Recording #	Page #	Recording #	Page #	
AMC 305776	BEV 11	2265	297			SEC09-T14N-R09W
AMC 305777	BEV 12	2265	299			SEC09-T14N-R09W
AMC 305778	BEV 13	2265	301			SEC09-T14N-R09W
AMC 305779	BEV 14	2265	303			SEC09-T14N-R09W
AMC 305780	BEV 15	2265	305			SEC09-T14N-R09W
AMC 305781	BEV 16	2265	307			SEC09-T14N-R09W
AMC 305782	BEV 17	2265	309			SEC09-T14N-R09W
AMC 305783	BEV 18	2265	311			SEC09-T14N-R09W
AMC 305784	BEV 19	2265	313			SEC09-T14N-R09W
AMC 305785	BEV 20	2265	315			SEC09-T14N-R09W
AMC 305786	BEV 21	2265	317			SEC09-T14N-R09W
AMC 305787	BEV 22	2265	319			SEC09-T14N-R09W
AMC 305788	BEV 23	2265	321			SEC09-T14N-R09W
AMC 305789	BEV 24	2265	323			SEC09-T14N-R09W
AMC 305790	BEV 25	2265	325			SEC09-T14N-R09W
AMC 305791	BEV 26	2265	327			SEC09-T14N-R09W
AMC 305792	BEV 27	2265	329			SEC09-T14N-R09W
AMC 305793	BEV 28	2265	331			SEC09-T14N-R09W
AMC 305794	BEV 29	2265	333			SEC09-T14N-R09W
AMC 305795	BEV 30	2265	335			SEC09-T14N-R09W
AMC 305796	BEV 31	2265	337			SEC09-T14N-R09W
AMC 305797	BEV 32	2265	339			SEC09-T14N-R09W
AMC 305798	BEV 33	2265	341			SEC09-T14N-R09W
AMC 305799	BEV 34	2265	343			SEC09-T14N-R09W
AMC 305800	BEV 35	2265	345			SEC09-T14N-R09W
AMC 305801	BEV 36	2265	347			SEC09-T14N-R09W
AMC 305802	BEV 37	2265	349			SEC09-T14N-R09W
AMC 305803	BEV 38	2265	351			SEC09-T14N-R09W
AMC 305804	BEV 39	2265	353			SEC09-T14N-R09W
AMC 305805	BEV 40	2265	355			SEC09-T14N-R09W
AMC 305806	BEV 41	2265	357			SEC09-T14N-R09W
AMC 305807	BEV 42	2265	359			SEC09-T14N-R09W
AMC 305808	BEV 43	2265	361			SEC09-T14N-R09W
AMC 305809	BEV 44	2265	363			SEC09-T14N-R09W
AMC 305810	BEV 45	2265	365			SEC09-T14N-R09W
AMC 305811	BEV 46	2265	367			SEC09-T14N-R09W
AMC 305812	BEV 47	2265	369			SEC09-T14N-R09W
AMC 305813	BEV 48	2265	371			SEC09-T14N-R09W

RECEIVED
 PHOENIX, ARIZONA
 DEPT. OF INTERIOR
 BUREAU OF LAND MANAGEMENT
 2-2-17

Date: 1/3/2017

(38)

EXHIBIT A

County: Yavapai

State: AZ

BLM Serial #	Claim Name	Original Recording		Amended Recording		Location
		Recording #	Page #	Recording #	Page #	
AMC 305814	BEV 49	2265	373			SEC09-T14N-R09W
AMC 305815	BEV 50	2265	375			SEC09-T14N-R09W
AMC 305816	BEV 51	2265	377			SEC09-T14N-R09W
AMC 305817	BEV 52	2265	379			SEC09-T14N-R09W
AMC 305818	BEV 53	2265	381			SEC09-T14N-R09W
AMC 305819	BEV 54	2265	383			SEC09-T14N-R09W
AMC 308466	FSM #1	2297	161			SEC20-T14N-R09W
AMC 308467	FSM #2	2297	163			SEC20-T14N-R09W
AMC 308468	FSM #3	2297	165			SEC20-T14N-R09W
AMC 308469	FSM #4	2297	167			SEC20-T14N-R09W
AMC 308470	FSM #5	2297	169			SEC20-T14N-R09W
AMC 308471	FSM #6	2297	171			SEC20-T14N-R09W
AMC 308472	FSM #7	2297	173			SEC20-T14N-R09W
AMC 308473	JWH #1	2297	105			SEC07-T14N-R09W
AMC 308474	JWH #2	2297	107			SEC07-T14N-R09W
AMC 308475	JWH #3	2297	109			SEC07-T14N-R09W
AMC 308476	JWH #4	2297	111			SEC07-T14N-R09W
AMC 308477	JWH #5	2297	113			SEC07-T14N-R09W
AMC 308478	JWH #6	2297	115			SEC07-T14N-R09W
AMC 308479	JWH #7	2297	117			SEC07-T14N-R09W
AMC 308480	JWH #8	2297	119			SEC07-T14N-R09W
AMC 308481	JWH #9	2297	121			SEC07-T14N-R09W
AMC 308482	JWH #10	2297	123			SEC07-T14N-R09W
AMC 308483	JWH #11	2297	125			SEC07-T14N-R09W
AMC 308484	JWH #12	2297	127			SEC07-T14N-R09W
AMC 308485	JWH #13	2297	129			SEC07-T14N-R09W
AMC 308486	JWH #14	2297	131			SEC07-T14N-R09W
AMC 308487	JWH #15	2297	133			SEC07-T14N-R09W
AMC 308488	JWH #16	2297	135			SEC07-T14N-R09W
AMC 308489	JWH #17	2297	137			SEC07-T14N-R09W
AMC 308490	JWH #18	2297	139			SEC07-T14N-R09W
AMC 308491	JWH #19	2297	141			SEC07-T14N-R09W
AMC 308492	JWH #20	2297	143			SEC07-T14N-R09W
AMC 308493	JWH #21	2297	145			SEC18-T14N-R09W
AMC 308494	JWH #22	2297	147			SEC18-T14N-R09W
AMC 308495	JWH #23	2297	149			SEC18-T14N-R09W
AMC 308496	JWH #24	2297	151			SEC18-T14N-R09W
AMC 308497	JWH #25	2297	153			SEC18-T14N-R09W

RECEIVED
 MAR 21 2017
 PHOENIX, ARIZONA

Date: 1/3/2017

(34)

EXHIBIT A

County: Yavapai

State: AZ

BLM Serial #	Claim Name	Original Recording		Amended Recording		Location
		Recording #	Page #	Recording #	Page #	
AMC 308498	JWH #26	2297	155			SEC18-T14N-R09W
AMC 308499	JWH #27	2297	157			SEC18-T14N-R09W
AMC 308500	JWH #28	2297	159			SEC18-T14N-R09W
AMC 308501	JWH #29	2298	320			SEC13-T14N-R10W
AMC 308502	JWH #30	2298	322			SEC13-T14N-R10W
AMC 308503	JWH #31	2298	324			SEC18-T14N-R09W
AMC 308504	JWH #32	2298	326			SEC18-T14N-R09W
AMC 308505	JWH #33	2298	328			SEC18-T14N-R09W
AMC 308506	JWH #34	2298	330			SEC18-T14N-R09W
AMC 308507	JWH #35	2298	332			SEC18-T14N-R09W
AMC 308508	JWH #36	2298	334			SEC18-T14N-R09W
AMC 308509	JWH #37	2298	336			SEC18-T14N-R09W
AMC 308510	JWH #38	2298	338			SEC13-T14N-R10W
AMC 308511	JWH #39	2298	340			SEC13-T14N-R10W
AMC 308512	JWH #40	2298	342			SEC13-T14N-R10W
AMC 308513	JWH #41	2298	344			SEC18-T14N-R09W
AMC 308514	JWH #42	2298	346			SEC18-T14N-R09W
AMC 308515	JWH #43	2298	348			SEC18-T14N-R09W
AMC 308516	JWH #44	2298	350			SEC18-T14N-R09W
AMC 308517	JWH #45	2298	352			SEC18-T14N-R09W
AMC 308518	JWH #46	2298	354			SEC18-T14N-R09W
AMC 308519	JWH #47	2298	356			SEC18-T14N-R09W
AMC 308520	JWH #48	2298	358			SEC18-T14N-R09W
AMC 308521	JWH #49	2298	360			SEC13-T14N-R10W
AMC 308522	JWH #50	2298	362			SEC13-T14N-R10W
AMC 308523	JWH #51	2298	364			SEC18-T14N-R09W
AMC 308524	JWH #52	2298	366			SEC18-T14N-R09W
AMC 308525	JWH #53	2298	368			SEC18-T14N-R09W
AMC 308526	JWH #54	2298	370			SEC18-T14N-R09W
AMC 308527	JWH #55	2298	372			SEC18-T14N-R09W
AMC 308528	JWH #56	2298	374			SEC18-T14N-R09W
AMC 308529	JWH #57	2298	376			SEC18-T14N-R09W
AMC 308530	JWH #58	2298	378			SEC18-T14N-R09W
AMC 308531	JWH #59	2298	380			SEC18-T14N-R09W
AMC 308532	JWH #60	2298	382			SEC19-T14N-R09W
AMC 308533	JWH #61	2298	384			SEC19-T14N-R09W
AMC 308534	JWH #62	2298	386			SEC19-T14N-R09W
AMC 308535	JWH #63	2298	388			SEC19-T14N-R09W

RECEIVED
 PHOENIX, ARIZONA
 MAR 16 2017

Date: 1/3/2017

(38)

EXHIBIT A

County: Yavapai

State: AZ

BLM Serial #	Claim Name	Original Recording		Amended Recording		Location
		Recording #	Page #	Recording #	Page #	
AMC 308536	JWH #64	2298	390			SEC19-T14N-R09W
AMC 308537	JWH #65	2298	392			SEC19-T14N-R09W
AMC 308538	JWH #66	2298	394			SEC19-T14N-R09W
AMC 308539	JWH #67	2298	396			SEC19-T14N-R09W
AMC 308540	JWH #68	2298	398			SEC19-T14N-R09W
AMC 308541	JWH #69	2298	400			SEC24-T14N-R10W
AMC 308542	JWH #70	2298	402			SEC24-T14N-R10W
AMC 308543	JWH #71	2298	404			SEC24-T14N-R10W
AMC 308544	JWH #72	2298	406			SEC24-T14N-R10W
AMC 308545	JWH #73	2298	408			SEC24-T14N-R10W
AMC 308546	JWH #74	2298	410			SEC24-T14N-R10W
AMC 308547	JWH #75	2298	412			SEC24-T14N-R10W
AMC 308548	JWH #76	2298	414			SEC24-T14N-R10W
AMC 308549	JWH #77	2298	416			SEC24-T14N-R10W
AMC 317120	LAW 1	2407	887			SEC28-T15N-R10W
AMC 317121	LAW 2	2407	889			SEC28-T15N-R10W
AMC 317122	LAW 3	2407	891			SEC28-T15N-R10W
AMC 317123	LAW 4	2407	893			SEC28-T15N-R10W
AMC 317124	LAW 5	2407	895			SEC33-T15N-R10W
AMC 317125	LAW 6	2407	897			SEC33-T15N-R10W
AMC 317126	LAW 7	2407	899			SEC33-T15N-R10W
AMC 317127	LAW 8	2407	901			SEC33-T15N-R10W
AMC 317128	LAW 9	2407	903			SEC33-T15N-R10W
AMC 317129	LAW 10	2407	905			SEC33-T15N-R10W
AMC 317130	LAW 11	2407	907			SEC33-T15N-R10W
AMC 317131	LAW 12	2407	909			SEC33-T15N-R10W
AMC 317132	LAW 13	2407	911			SEC33-T15N-R10W
AMC 317133	LAW 14	2407	913			SEC28-T15N-R10W
AMC 317134	LAW 15	2407	915			SEC28-T15N-R10W
AMC 317135	LAW 16	2407	917			SEC28-T15N-R10W
AMC 317136	LAW 17	2407	919			SEC33-T15N-R10W
AMC 317137	LAW 18	2407	921			SEC33-T15N-R10W
AMC 317138	LAW 19	2407	923			SEC33-T15N-R10W
AMC 317139	LAW 20	2407	925			SEC33-T15N-R10W
AMC 317140	LAW 21	2407	927			SEC33-T15N-R10W
AMC 317141	LAW 22	2407	929			SEC33-T15N-R10W
AMC 317142	LAW 23	2407	931			SEC33-T15N-R10W
AMC 317143	LAW 24	2407	933			SEC33-T15N-R10W

Date: 1/3/2017

(38)

RECEIVED
 DEPT. OF REVENUE
 TOLSON, ARIZONA
 JAN 11 2017

EXHIBIT A

County: Yavapai

State: AZ

<u>BLM Serial #</u>	<u>Claim Name</u>	<u>Original Recording</u>		<u>Amended Recording</u>		<u>Location</u>
		<u>Recording #</u>	<u>Page #</u>	<u>Recording #</u>	<u>Page #</u>	
AMC 317144 7	LAW 25	2407	934			SEC28-T15N-R10W
AMC 317145	LAW 26	2407	936			SEC28-T15N-R10W
AMC 317146	LAW 27	2407	938			SEC28-T15N-R10W
AMC 317147	LAW 28	2407	940			SEC28-T15N-R10W
AMC 317148	LAW 29	2407	942			SEC28-T15N-R10W
AMC 317149	LAW 30	2407	943			SEC28-T15N-R10W
AMC 317150	LAW 31	2407	945			SEC28-T15N-R10W
AMC 317151	LAW 32	2407	947			SEC28-T15N-R10W
AMC 317152	LAW 33	2407	949			SEC33-T15N-R10W
AMC 317153	LAW 34	2407	951			SEC33-T15N-R10W
AMC 317154	LAW 35	2407	953			SEC33-T15N-R10W
AMC 317155	LAW 36	2407	955			SEC33-T15N-R10W
AMC 317156	LAW 37	2407	957			SEC33-T15N-R10W
AMC 317157	LAW 38	2407	959			SEC33-T15N-R10W
AMC 317158	LAW 39	2407	961			SEC33-T15N-R10W
AMC 317159	LAW 40	2407	963			SEC33-T15N-R10W
AMC 317160	LAW 41	2407	965			SEC28-T15N-R10W
AMC 317161	LAW 42	2407	967			SEC28-T15N-R10W
AMC 317162	LAW 43	2407	969			SEC28-T15N-R10W
AMC 317163	LAW 44	2407	971			SEC28-T15N-R10W
AMC 317164	LAW 45	2407	973			SEC28-T15N-R10W
AMC 317165	LAW 46	2407	975			SEC28-T15N-R10W
AMC 317166	LAW 47	2407	977			SEC28-T15N-R10W
AMC 317167	LAW 48	2407	979			SEC28-T15N-R10W
AMC 317168	LAW 49	2407	981			SEC33-T15N-R10W
AMC 317169	LAW 50	2407	983			SEC33-T15N-R10W
AMC 317170	LAW 51	2407	985			SEC33-T15N-R10W
AMC 317171	LAW 52	2407	987			SEC33-T15N-R10W
AMC 317172	LAW 53	2407	989			SEC33-T15N-R10W
AMC 317173	LAW 54	2407	991			SEC33-T15N-R10W
AMC 317174	LAW 55	2407	993			SEC33-T15N-R10W
AMC 317175	LAW 56	2407	995			SEC33-T15N-R10W
AMC 317176	LAW 57	2407	997			SEC28-T15N-R10W
AMC 317177	LAW 58	2407	999			SEC28-T15N-R10W
AMC 317178	LAW 59	2408	1			SEC28-T15N-R10W
AMC 317179	LAW 60	2408	3			SEC28-T15N-R10W
AMC 317180	LAW 61	2408	5			SEC28-T15N-R10W
AMC 317181	LAW 62	2408	7			SEC28-T15N-R10W

(38)

Date: 1/3/2017

Page 10

RECEIVED
 BLM STATE OFFICE

EXHIBIT A

County: Yavapai

State: AZ

<u>BLM Serial #</u>	<u>Claim Name</u>	<u>Original Recording</u>		<u>Amended Recording</u>		<u>Location</u>
		<u>Recording #</u>	<u>Page #</u>	<u>Recording #</u>	<u>Page #</u>	
AMC 317182	LAW 63	2408	9			SEC28-T15N-R10W
AMC 317183	LAW 64	2408	11			SEC28-T15N-R10W
AMC 317184	LAW 65	2408	13			SEC33-T15N-R10W
AMC 317185	LAW 66	2408	15			SEC33-T15N-R10W
AMC 317186	LAW 67	2408	17			SEC33-T15N-R10W
AMC 317187	LAW 68	2408	19			SEC33-T15N-R10W
AMC 317188	LAW 69	2408	21			SEC33-T15N-R10W
AMC 317189	LAW 70	2408	23			SEC33-T15N-R10W
AMC 317190	LAW 71	2408	25			SEC33-T15N-R10W
AMC 317191	LAW 72	2408	27			SEC33-T15N-R10W
AMC 317192	LAW 73	2408	29			SEC28-T15N-R10W
AMC 317193	LAW 74	2408	31			SEC28-T15N-R10W
AMC 317194	LAW 75	2408	33			SEC28-T15N-R10W
AMC 317195	LAW 76	2408	35			SEC28-T15N-R10W
AMC 317196	LAW 77	2408	37			SEC28-T15N-R10W
AMC 317197	LAW 78	2408	39			SEC28-T15N-R10W
AMC 317198	LAW 79	2408	41			SEC28-T15N-R10W
AMC 317199	LAW 80	2408	43			SEC28-T15N-R10W
AMC 317200	LAW 81	2408	45			SEC33-T15N-R10W
AMC 317201	LAW 82	2408	47			SEC33-T15N-R10W
AMC 317202	LAW 83	2408	49			SEC33-T15N-R10W
AMC 317203	LAW 84	2408	51			SEC33-T15N-R10W
AMC 317204	LAW 85	2408	53			SEC33-T15N-R10W
AMC 317205	LAW 86	2408	55			SEC33-T15N-R10W
AMC 317206	LAW 87	2408	57			SEC33-T15N-R10W
AMC 317207	LAW 88	2408	59			SEC33-T15N-R10W
AMC 317208	LAW 89	2408	61			SEC28-T15N-R10W
AMC 317209	LAW 90	2408	63			SEC28-T15N-R10W
AMC 317210	LAW 91	2408	65			SEC28-T15N-R10W
AMC 317211	LAW 92	2408	67			SEC28-T15N-R10W
AMC 317212	LAW 93	2408	69			SEC28-T15N-R10W
AMC 317213	LAW 94	2408	71			SEC28-T15N-R10W
AMC 317214	LAW 95	2408	73			SEC28-T15N-R10W
AMC 317215	LAW 96	2408	75			SEC28-T15N-R10W
AMC 317216	LAW 97	2408	77			SEC33-T15N-R10W
AMC 317217	LAW 98	2408	79			SEC33-T15N-R10W
AMC 317218	LAW 99	2408	81			SEC33-T15N-R10W
AMC 317219	LAW 100	2408	83			SEC33-T15N-R10W

RECEIVED
 BUREAU OF LAND MANAGEMENT
 PHOENIX, ARIZONA
 JAN 17 2017

(38)

EXHIBIT A

County: Yavapai

State: AZ

BLM Serial #	Claim Name	Original Recording		Amended Recording		Location
		Recording #	Page #	Recording #	Page #	
AMC 317220	LAW 101	2408	85			SEC33-T15N-R10W
AMC 317221	LAW 102	2408	87			SEC33-T15N-R10W
AMC 317222	LAW 103	2408	89			SEC33-T15N-R10W
AMC 317223	LAW 104	2408	91			SEC33-T15N-R10W
AMC 317224	LAW 105	2408	93			SEC28-T15N-R10W
AMC 317225	LAW 106	2408	95			SEC28-T15N-R10W
AMC 317226	LAW 107	2408	97			SEC28-T15N-R10W
AMC 317227	LAW 108	2408	99			SEC28-T15N-R10W
AMC 317228	LAW 109	2408	101			SEC28-T15N-R10W
AMC 317229	LAW 110	2408	103			SEC28-T15N-R10W
AMC 317230	LAW 111	2408	105			SEC28-T15N-R10W
AMC 317231	LAW 112	2408	107			SEC28-T15N-R10W
AMC 317232	LAW 113	2408	109			SEC33-T15N-R10W
AMC 317233	LAW 114	2408	111			SEC33-T15N-R10W
AMC 317234	LAW 115	2408	113			SEC33-T15N-R10W
AMC 317235	LAW 116	2408	115			SEC33-T15N-R10W
AMC 317236	LAW 117	2408	117			SEC33-T15N-R10W
AMC 317237	LAW 118	2408	119			SEC33-T15N-R10W
AMC 317238	LAW 119	2408	121			SEC33-T15N-R10W
AMC 317239	LAW 120	2408	123			SEC33-T15N-R10W
AMC 317240	LAW 121	2408	125			SEC27-T15N-R10W
AMC 317241	LAW 122	2408	127			SEC27-T15N-R10W
AMC 317242	LAW 123	2408	129			SEC27-T15N-R10W
AMC 317243	LAW 124	2408	131			SEC27-T15N-R10W
AMC 317244	LAW 125	2408	133			SEC27-T15N-R10W
AMC 317245	LAW 126	2408	135			SEC27-T15N-R10W
AMC 317246	LAW 127	2408	137			SEC27-T15N-R10W
AMC 317247	LAW 128	2408	139			SEC27-T15N-R10W
AMC 317248	LAW 129	2408	141			SEC34-T15N-R10W
AMC 317249	LAW 130	2408	143			SEC34-T15N-R10W
AMC 317250	LAW 131	2408	145			SEC34-T15N-R10W
AMC 317251	LAW 132	2408	147			SEC34-T15N-R10W
AMC 317252	LAW 133	2408	149			SEC34-T15N-R10W
AMC 317253	LAW 134	2408	151			SEC34-T15N-R10W
AMC 317254	LAW 135	2408	153			SEC34-T15N-R10W
AMC 317255	LAW 136	2408	155			SEC34-T15N-R10W
AMC 317256	LAW 137	2408	157			SEC34-T15N-R10W
AMC 317257	LAW 138	2408	159			SEC34-T15N-R10W

Date: 1/3/2017

(38)

RECEIVED
 BUREAU OF LAND MANAGEMENT
 PHOENIX ARIZONA
 LAND MANAGEMENT OFFICE

EXHIBIT A

County: Yavapai

State: AZ

BLM Serial #	Claim Name	Original Recording		Amended Recording		Location
		Recording #	Page #	Recording #	Page #	
AMC 317258	LAW 139	2408	161			SEC34-T15N-R10W
AMC 317259	LAW 140	2408	163			SEC34-T15N-R10W
AMC 317260	LAW 141	2408	165			SEC34-T15N-R10W
AMC 317261	LAW 142	2408	167			SEC34-T15N-R10W
AMC 317262	LAW 143	2408	169			SEC34-T15N-R10W
AMC 317263	LAW 144	2408	171			SEC34-T15N-R10W
AMC 317268	LAW 149	2408	181			SEC34-T15N-R10W
AMC 317269	LAW 150	2408	183			SEC34-T15N-R10W
AMC 317270	LAW 151	2408	185			SEC34-T15N-R10W
AMC 317271	LAW 152	2408	187			SEC34-T15N-R10W
AMC 317276	LAW 157	2408	197			SEC34-T15N-R10W
AMC 317277	LAW 158	2408	199			SEC34-T15N-R10W
AMC 317278	LAW 159	2408	201			SEC34-T15N-R10W
AMC 317279	LAW 160	2408	203			SEC34-T15N-R10W
AMC 317284	LAW 165	2408	213			SEC35-T15N-R10W
AMC 317285	LAW 166	2408	215			SEC35-T15N-R10W
AMC 317286	LAW 167	2408	217			SEC35-T15N-R10W
AMC 317287	LAW 168	2408	219			SEC35-T15N-R10W
AMC 317292	LAW 173	2408	229			SEC35-T15N-R10W
AMC 317293	LAW 174	2408	231			SEC35-T15N-R10W
AMC 317294	LAW 175	2408	233			SEC35-T15N-R10W
AMC 317295	LAW 176	2408	235			SEC35-T15N-R10W
AMC 317296	LAW 177	2408	237			SEC35-T15N-R10W
AMC 317297	LAW 178	2408	239			SEC35-T15N-R10W
AMC 317298	LAW 179	2408	241			SEC35-T15N-R10W
AMC 317299	LAW 180	2408	243			SEC35-T15N-R10W
AMC 317300	LAW 181	2408	245			SEC35-T15N-R10W
AMC 317301	LAW 182	2408	247			SEC35-T15N-R10W
AMC 317302	LAW 183	2408	249			SEC35-T15N-R10W
AMC 317303	LAW 184	2408	251			SEC35-T15N-R10W
AMC 317304	LAW 185	2408	253			SEC35-T15N-R10W
AMC 317305	LAW 186	2408	255			SEC35-T15N-R10W
AMC 317306	LAW 187	2408	257			SEC35-T15N-R10W
AMC 317307	LAW 188	2408	259			SEC35-T15N-R10W
AMC 317308	LAW 189	2408	261			SEC35-T15N-R10W
AMC 317309	LAW 190	2408	263			SEC35-T15N-R10W
AMC 317310	LAW 191	2408	265			SEC35-T15N-R10W
AMC 317311	LAW 192	2408	267			SEC35-T15N-R10W

RECEIVED
 PHOENIX, ARIZONA
 JAN 13 2017

Date: 1/3/2017

(38)

EXHIBIT A

County: Yavapai

State: AZ

BLM Serial #	Claim Name	Original Recording		Amended Recording		Location
		Recording #	Page #	Recording #	Page #	
AMC 317312	LAW 193	2408	269			SEC26-T15N-R10W
AMC 317313	LAW 194	2408	271			SEC26-T15N-R10W
AMC 317314	LAW 195	2408	273			SEC26-T15N-R10W
AMC 317315	LAW 196	2408	275			SEC26-T15N-R10W
AMC 317316	LAW 197	2408	277			SEC35-T15N-R10W
AMC 317317	LAW 198	2408	279			SEC35-T15N-R10W
AMC 317318	LAW 199	2408	281			SEC35-T15N-R10W
AMC 317319	LAW 200	2408	283			SEC35-T15N-R10W
AMC 317320	LAW 201	2408	285			SEC35-T15N-R10W
AMC 317321	LAW 202	2408	287			SEC35-T15N-R10W
AMC 317322	LAW 203	2408	289			SEC35-T15N-R10W
AMC 317323	LAW 204	2408	291			SEC35-T15N-R10W
AMC 317324	LAW 205	2408	293			SEC26-T15N-R10W
AMC 317325	LAW 206	2408	295			SEC26-T15N-R10W
AMC 317326	LAW 207	2408	297			SEC26-T15N-R10W
AMC 317327	LAW 208	2408	299			SEC35-T15N-R10W
AMC 317328	LAW 209	2408	301			SEC35-T15N-R10W
AMC 317329	LAW 210	2408	303			SEC35-T15N-R10W
AMC 317330	LAW 211	2408	305			SEC35-T15N-R10W
AMC 317331	LAW 212	2408	307			SEC35-T15N-R10W
AMC 317332	LAW 213	2408	309			SEC35-T15N-R10W
AMC 317333	LAW 214	2408	311			SEC35-T15N-R10W
AMC 317334	LAW 215	2408	313			SEC35-T15N-R10W
AMC 317335	LAW 216	2408	315			SEC26-T15N-R10W
AMC 317336	LAW 217	2408	317			SEC26-T15N-R10W
AMC 317337	LAW 218	2408	319			SEC26-T15N-R10W
AMC 317338	LAW 219	2408	321			SEC26-T15N-R10W
AMC 317339	LAW 220	2408	323			SEC35-T15N-R10W
AMC 317340	LAW 221	2408	325			SEC35-T15N-R10W
AMC 317341	LAW 222	2408	327			SEC35-T15N-R10W
AMC 317342	LAW 223	2408	329			SEC35-T15N-R10W
AMC 317343	LAW 224	2408	331			SEC35-T15N-R10W
AMC 317344	LAW 225	2408	333			SEC35-T15N-R10W
AMC 317345	LAW 226	2408	335			SEC35-T15N-R10W
AMC 317346	LAW 227	2408	337			SEC35-T15N-R10W
AMC 317347	LAW 228	2408	339			SEC26-T15N-R10W
AMC 317348	LAW 229	2408	341			SEC26-T15N-R10W
AMC 317349	LAW 230	2408	343			SEC26-T15N-R10W

RECEIVED
 PHOENIX, ARIZONA
 COUNTY CLERK'S OFFICE
 JAN 13 2017

Date: 1/3/2017

(38)

EXHIBIT A

County: Yavapai

State: AZ

BLM Serial #	Claim Name	Original Recording		Amended Recording		Location
		Recording #	Page #	Recording #	Page #	
AMC 317350 7	LAW 231	2408	345			SEC26-T15N-R10W
AMC 317351	LAW 232	2408	347			SEC26-T15N-R10W
AMC 317352	LAW 233	2408	349			SEC35-T15N-R10W
AMC 317353	LAW 234	2408	351			SEC35-T15N-R10W
AMC 317354	LAW 235	2408	353			SEC35-T15N-R10W
AMC 317355	LAW 236	2408	355			SEC35-T15N-R10W
AMC 317356	LAW 237	2408	357			SEC35-T15N-R10W
AMC 317357	LAW 238	2408	359			SEC35-T15N-R10W
AMC 317358	LAW 239	2408	361			SEC35-T15N-R10W
AMC 317359 J	LAW 240	2408	363			SEC35-T15N-R10W
AMC 322631 7	JWH 80	2494	611			SEC07-T14N-R09W
AMC 322632	JWH 81	2494	613			SEC07-T14N-R09W
AMC 322633	JWH 82	2494	615			SEC07-T14N-R09W
AMC 322634 J	JWH 83	2494	617			SEC07-T14N-R09W
AMC 362070 7	KIM-1	4166	88			SEC09-T14N-R09W
AMC 362071	KIM-2	4166	89			SEC09-T14N-R09W
AMC 362072	KIM-3	4166	90			SEC09-T14N-R09W
AMC 362073	KIM-4	4166	91			SEC09-T14N-R09W
AMC 362074	KIM-5	4166	92			SEC09-T14N-R09W
AMC 362075	KIM-6	4166	93			SEC09-T14N-R09W
AMC 362076	KIM-7	4166	94			SEC09-T14N-R09W
AMC 362077	KIM-8	4166	95			SEC09-T14N-R09W
AMC 362078	KIM-9	4166	96			SEC09-T14N-R09W
AMC 362079	KIM-10	4166	97			SEC09-T14N-R09W
AMC 362080	KIM-11	4166	98			SEC09-T14N-R09W
AMC 362081	KIM-12	4166	99			SEC09-T14N-R09W
AMC 362082	KIM-13	4166	100			SEC09-T14N-R09W
AMC 362083	KIM-14	4166	101			SEC09-T14N-R09W
AMC 362084	KIM-15	4166	102			SEC09-T14N-R09W
AMC 362085	KIM-16	4166	103			SEC09-T14N-R09W
AMC 362086	KIM-17	4166	104			SEC08-T14N-R09W
AMC 362087	KIM-18	4166	105			SEC08-T14N-R09W
AMC 362088	KIM-19	4166	106			SEC08-T14N-R09W
AMC 362089 J	KIM-20	4166	107			SEC08-T14N-R09W
AMC 362090 J	KIM-21	4166	108			SEC08-T14N-R09W
AMC 362093 7	KIM-24	4166	111			SEC08-T14N-R09W
AMC 362094	KIM-25	4166	112			SEC08-T14N-R09W
AMC 362095 J	KIM-26	4166	113			SEC08-T14N-R09W

Date: 1/3/2017

(38)

RECEIVED
 BLM AZ STATE OFFICE
 PHOENIX, ARIZONA
 JUN 11 2017

EXHIBIT A

County: Yavapai

State: AZ

BLM Serial #	Claim Name	Original Recording		Amended Recording		Location
		Recording #	Page #	Recording #	Page #	
AMC 362096 7	KIM-27	4166	114			SEC08-T14N-R09W
AMC 362097 J	KIM-28	4166	115			SEC08-T14N-R09W
AMC 362100 7	KIM-31	4166	118			SEC09-T14N-R09W
AMC 362101	KIM-32	4166	119			SEC09-T14N-R09W
AMC 362102 J	KIM-33	4166	120			SEC09-T14N-R09W
AMC 364582 7	WP-1	4214	518			SEC08-T14N-R09W
AMC 364583	WP-2	4214	519			SEC08-T14N-R09W
AMC 364584	WP-3	4214	520			SEC08-T14N-R09W
AMC 364585	WP-4	4214	521			SEC08-T14N-R09W
AMC 364586	WP-5	4214	522			SEC08-T14N-R09W
AMC 364587 J	WP-6	4214	523			SEC08-T14N-R09W
AMC 364588 J	WP-7	4214	524			SEC08-T14N-R09W
AMC 364595 —	WP-14	4214	531			SEC08-T14N-R09W
AMC 364597 —	WP-16	4214	533			SEC08-T14N-R09W
AMC 366984 —	WP-25	4302	836			SEC08-T14N-R09W
AMC 366987 —	WP-28	4302	839			SEC08-T14N-R09W
AMC 397200 —	LTB-7	4680	541			SEC08-T14N-R09W
AMC 397202 —	LTB-9	4680	543			SEC08-T14N-R09W
AMC 397204 7	LTB-11	4680	545			SEC08-T14N-R09W
AMC 397205	LTB-12	4680	546			SEC08-T14N-R09W
AMC 397206	LTB-13	4680	547			SEC08-T14N-R09W
AMC 397207	LTB-14	4680	548			SEC08-T14N-R09W
AMC 397208	LTB-15	4680	549			SEC08-T14N-R09W
AMC 397209	LTB-16	4680	550			SEC08-T14N-R09W
AMC 397210 J	LTB-17	4680	551			SEC08-T14N-R09W
AMC 397214 —	LTB-21	4680	555			SEC17-T14N-R09W
AMC 397220 —	LTB-27	4680	561			SEC17-T14N-R09W
AMC 403441 7	PMB 1	4781	486			SEC17-T14N-R09W
AMC 403442	PMB 2	4781	487			SEC17-T14N-R09W
AMC 403443	PMB 3	4781	488			SEC17-T14N-R09W
AMC 403444	PMB 4	4781	489			SEC17-T14N-R09W
AMC 403445	PMB 5	4781	490			SEC17-T14N-R09W
AMC 403446	PMB 6	4781	491			SEC17-T14N-R09W
AMC 403447	PMB 7	4781	492			SEC17-T14N-R09W
AMC 403448 J	PMB 8	4781	493			SEC17-T14N-R09W
AMC 403450 7	PMB 10	4781	495			SEC17-T14N-R09W
AMC 403451	PMB 11	4781	496			SEC17-T14N-R09W
AMC 403452 J	PMB 12	4781	497			SEC17-T14N-R09W

RECEIVED
 PHOENIX, ARIZONA
 2017 MAR 14 10:20 AM
 BLM FIELD OFFICE

Date: 1/3/2017

(38)

EXHIBIT A

County: Yavapai

State: AZ

BLM Serial #	Claim Name	Original Recording		Amended Recording		Location
		Recording #	Page #	Recording #	Page #	
AMC 403453 7	PMB 13	4781	498			SEC17-T14N-R09W
AMC 403454	PMB 14	4781	499			SEC17-T14N-R09W
AMC 403455	PMB 15	4781	500			SEC17-T14N-R09W
AMC 403456	PMB 16	4781	501			SEC17-T14N-R09W
AMC 403457	PMB 17	4781	502			SEC17-T14N-R09W
AMC 403458	PMB 18	4781	503			SEC17-T14N-R09W
AMC 403459	PMB 19	4781	504			SEC17-T14N-R09W
AMC 403460	PMB 20	4781	505			SEC17-T14N-R09W
AMC 403461	PMB 21	4781	506			SEC17-T14N-R09W
AMC 403464 7	PMB 24	4781	509			SEC17-T14N-R09W
AMC 403465	PMB 25	4781	510			SEC17-T14N-R09W
AMC 403466	PMB 26	4781	511			SEC17-T14N-R09W
AMC 403467	PMB 27	4781	512			SEC17-T14N-R09W
AMC 403468	PMB 28	4781	513			SEC17-T14N-R09W
AMC 403469	PMB 29	4781	514			SEC17-T14N-R09W
AMC 403470	PMB 30	4781	515			SEC17-T14N-R09W
AMC 403471	PMB 31	4781	516			SEC17-T14N-R09W
AMC 403472	PMB 32	4781	517			SEC17-T14N-R09W
AMC 403477 7	PMB 37	4781	522			SEC17-T14N-R09W
AMC 403478	PMB 38	4781	523			SEC17-T14N-R09W
AMC 403479	PMB 39	4781	524			SEC17-T14N-R09W
AMC 403480	PMB 40	4781	525			SEC17-T14N-R09W
AMC 403481	PMB 41	4781	526			SEC17-T14N-R09W
AMC 403485 7	PMB 45	4781	530			SEC17-T14N-R09W
AMC 403486	PMB 46	4781	531			SEC17-T14N-R09W
AMC 403487	PMB 47	4781	532			SEC17-T14N-R09W
AMC 413793 7	MPC 1	4861	238			SEC16-T14N-R09W
AMC 413794	MPC 2	4861	239			SEC16-T14N-R09W
AMC 413795	MPC 3	4861	240			SEC16-T14N-R09W
AMC 413796	MPC 4	4861	241			SEC16-T14N-R09W
AMC 413797	MPC 5	4861	242			SEC16-T14N-R09W
AMC 413798	MPC 6	4861	243			SEC16-T14N-R09W
AMC 413799	MPC 7	4861	244			SEC16-T14N-R09W
AMC 413800	MPC 8	4861	245			SEC16-T14N-R09W
AMC 413801	MPC 9	4861	246			SEC16-T14N-R09W
AMC 413802	MPC 10	4861	247			SEC16-T14N-R09W
AMC 413803	MPC 11	4861	248			SEC16-T14N-R09W
AMC 413804	MPC 12	4861	249			SEC16-T14N-R09W

PHOENIX, ARIZONA

EXHIBIT A

County: Yavapai

State: AZ

BLM Serial #	Claim Name	Original Recording		Amended Recording		Location
		Recording #	Page #	Recording #	Page #	
AMC 413805	MPC 13	4861	250			SEC16-T14N-R09W
AMC 413806	MPC 14	4861	251			SEC16-T14N-R09W
AMC 413807	MPC 15	4861	252			SEC16-T14N-R09W
AMC 413808	MPC 16	4861	253			SEC16-T14N-R09W
AMC 413809	MPC 17	4861	254			SEC16-T14N-R09W
AMC 413810	MPC 18	4861	255			SEC16-T14N-R09W
AMC 413811	MPC 19	4861	256			SEC16-T14N-R09W
AMC 413812	MPC 20	4861	257			SEC16-T14N-R09W
AMC 413813	MPC 21	4861	258			SEC16-T14N-R09W
AMC 413814	MPC 22	4861	259			SEC16-T14N-R09W
AMC 413815	MPC 23	4861	260			SEC16-T14N-R09W
AMC 413816	MPC 24	4861	261			SEC16-T14N-R09W
AMC 413817	MPC 25	4861	262			SEC16-T14N-R09W
AMC 413818	MPC 26	4861	263			SEC16-T14N-R09W
AMC 413819	MPC 27	4861	264			SEC16-T14N-R09W
AMC 413820	MPC 28	4861	265			SEC16-T14N-R09W
AMC 413821	MPC 29	4861	266			SEC16-T14N-R09W
AMC 413822	MPC 30	4861	267			SEC16-T14N-R09W
AMC 413823	MPC 31	4861	268			SEC16-T14N-R09W
AMC 413824	MPC 32	4861	269			SEC16-T14N-R09W
AMC 413825	MPC 33	4861	270			SEC16-T14N-R09W
AMC 413826	MPC 34	4861	271			SEC16-T14N-R09W
AMC 413827	MPC 35	4861	272			SEC16-T14N-R09W
AMC 413828	MPC 36	4861	273			SEC16-T14N-R09W
AMC 413829	MPC 37	4861	274			SEC16-T14N-R09W
AMC 413830	MPC 38	4861	275			SEC16-T14N-R09W
AMC 413831	MPC 39	4861	276			SEC16-T14N-R09W
AMC 413832	MPC 40	4861	277			SEC16-T14N-R09W
AMC 413833	MPC 41	4861	278			SEC16-T14N-R09W
AMC 413834	MPC 42	4861	279			SEC16-T14N-R09W
AMC 413835	MPC 43	4861	280			SEC16-T14N-R09W
AMC 413836	MPC 44	4861	281			SEC16-T14N-R09W
AMC 413837	MPC 45	4861	282			SEC16-T14N-R09W
AMC 413838	MPC 46	4861	283			SEC16-T14N-R09W
AMC 413839	MPC 47	4861	284			SEC16-T14N-R09W
AMC 413840	MPC 48	4861	285			SEC16-T14N-R09W
AMC 413841	MPC 49	4861	286			SEC16-T14N-R09W
AMC 413842	MPC 50	4861	287			SEC16-T14N-R09W

RECEIVED
 PHOENIX, ARIZONA
 APR 11 2017

Date: 1/3/2017

(38)

EXHIBIT A

County: Yavapai

State: AZ

BLM Serial #	Claim Name	Original Recording		Amended Recording		Location
		Recording #	Page #	Recording #	Page #	
AMC 413843	MPC 51	4861	288			SEC16-T14N-R09W
AMC 413844	MPC 52	4861	289			SEC16-T14N-R09W
AMC 413845	MPC 53	4861	290			SEC16-T14N-R09W
AMC 413846	MPC 54	4861	291			SEC16-T14N-R09W
AMC 413847	MPC 55	4861	292			SEC16-T14N-R09W
AMC 413848	MPC 56	4861	293			SEC16-T14N-R09W
AMC 413849	MPC 57	4861	294			SEC16-T14N-R09W
AMC 413850	MPC 58	4861	295			SEC16-T14N-R09W
AMC 413851	MPC 59	4861	296			SEC16-T14N-R09W
AMC 413852	MPC 60	4861	297			SEC16-T14N-R09W
AMC 413853	MPC 61	4861	298			SEC16-T14N-R09W
AMC 413854	MPC 62	4861	299			SEC16-T14N-R09W
AMC 413855	MPC 63	4861	300			SEC16-T14N-R09W
AMC 413856	MPC 64	4861	301			SEC16-T14N-R09W
AMC 413857	MPC 65	4861	302			SEC16-T14N-R09W
AMC 413858	MPC 66	4861	303			SEC16-T14N-R09W
AMC 413859	MPC 67	4861	304			SEC16-T14N-R09W
AMC 413860	MPC 68	4861	305			SEC16-T14N-R09W
AMC 413861	MPC 69	4861	306			SEC16-T14N-R09W
AMC 413862	MPC 70	4861	307			SEC16-T14N-R09W
AMC 413863	MPC 71	4861	308			SEC16-T14N-R09W
AMC 413864	MPC 72	4861	309			SEC16-T14N-R09W
AMC 413865	MPC 73	4861	310			SEC16-T14N-R09W
AMC 413866	MPC 74	4861	311			SEC16-T14N-R09W
AMC 413867	MPC 75	4861	312			SEC16-T14N-R09W
AMC 413868	MPC 76	4861	313			SEC16-T14N-R09W
AMC 413869	MPC 77	4861	314			SEC16-T14N-R09W
AMC 413870	MPC 78	4861	315			SEC16-T14N-R09W
AMC 413871	MPC 79	4861	316			SEC16-T14N-R09W
AMC 413872	MPC 80	4861	317			SEC16-T14N-R09W
AMC 413873	MPC 81	4861	318			SEC16-T14N-R09W
AMC 413874	MPC 82	4861	319			SEC16-T14N-R09W
AMC 413875	MPC 83	4861	320			SEC16-T14N-R09W
AMC 413876	MPC 84	4861	321			SEC16-T14N-R09W
AMC 413877	MPC 85	4861	322			SEC16-T14N-R09W
AMC 413878	MPC 86	4861	323			SEC16-T14N-R09W
AMC 413879	MPC 87	4861	324			SEC16-T14N-R09W
AMC 413880	MPC 88	4861	325			SEC16-T14N-R09W

Date: 1/3/2017

(38)

RECEIVED
 DEPARTMENT OF
 LANDS AND
 MINING
 PHOENIX, ARIZONA

EXHIBIT A

County: Yavapai

State: AZ

<u>BLM Serial #</u>	<u>Claim Name</u>	<u>Original Recording</u>		<u>Amended Recording</u>		<u>Location</u>
		<u>Recording #</u>	<u>Page #</u>	<u>Recording #</u>	<u>Page #</u>	
AMC 413881	MPC 89	4861	326			SEC16-T14N-R09W
AMC 413882	MPC 90	4861	327			SEC16-T14N-R09W
AMC 413883	MPC 91	4861	328			SEC16-T14N-R09W
AMC 413884	MPC 92	4861	329			SEC16-T14N-R09W
AMC 413885	MPC 93	4861	330			SEC16-T14N-R09W
AMC 413886	MPC 94	4861	331			SEC16-T14N-R09W
AMC 413887	MPC 95	4861	332			SEC16-T14N-R09W
AMC 413888	MPC 96	4861	333			SEC16-T14N-R09W
AMC 413889	MPC 97	4861	334			SEC16-T14N-R09W
AMC 413890	MPC 98	4861	335			SEC16-T14N-R09W
AMC 413891	MPC 99	4861	336			SEC16-T14N-R09W
AMC 413892	MPC 100	4861	337			SEC16-T14N-R09W
AMC 413893	MPC 101	4861	338			SEC16-T14N-R09W
AMC 413894	MPC 102	4861	339			SEC16-T14N-R09W
AMC 413895	MPC 103	4861	340			SEC16-T14N-R09W
AMC 413896	MPC 104	4861	341			SEC16-T14N-R09W
AMC 413897	MPC 105	4861	342			SEC16-T14N-R09W
AMC 413898	MPC 106	4861	343			SEC16-T14N-R09W
AMC 413899	MPC 107	4861	344			SEC16-T14N-R09W
AMC 413900	MPC 108	4861	345			SEC16-T14N-R09W
AMC 413901	MPC 109	4861	346			SEC16-T14N-R09W
AMC 413902	MPC 110	4861	347			SEC16-T14N-R09W
AMC 413903	MPC 111	4861	348			SEC16-T14N-R09W
AMC 413904	MPC 112	4861	349			SEC16-T14N-R09W
AMC 413905	MPC 113	4861	350			SEC16-T14N-R09W
AMC 413906	MPC 114	4861	351			SEC16-T14N-R09W
AMC 413907	MPC 115	4861	352			SEC16-T14N-R09W
AMC 413908	MPC 116	4861	353			SEC16-T14N-R09W
AMC 413909	MPC 117	4861	354			SEC16-T14N-R09W
AMC 413910	MPC 118	4861	355			SEC16-T14N-R09W
AMC 413911	MPC 119	4861	356			SEC16-T14N-R09W
AMC 413912	MPC 120	4861	357			SEC16-T14N-R09W
AMC 413913	MPC 121	4861	358			SEC16-T14N-R09W
AMC 413914	MPC 122	4861	359			SEC16-T14N-R09W
AMC 413915	MPC 123	4861	360			SEC16-T14N-R09W
AMC 413916	MPC 124	4861	361			SEC16-T14N-R09W
AMC 413917	MPC 125	4861	362			SEC16-T14N-R09W
AMC 413918	MPC 126	4861	363			SEC16-T14N-R09W

RECEIVED
 PHOENIX, ARIZONA
 APR 11 2017

Date: 1/3/2017

(38)

EXHIBIT A

County: Yavapai

State: AZ

BLM Serial #	Claim Name	Original Recording		Amended Recording		Location
		Recording #	Page #	Recording #	Page #	
AMC 418739 7	Cowboy Wash-16	4924	196			SEC26-T14N-R09W
AMC 418740	Cowboy Wash-17	4924	197			SEC26-T14N-R09W
AMC 418741 J	Cowboy Wash-18	4924	198			SEC26-T14N-R09W
AMC 418766 7	Cowboy Wash-43	4924	223			SEC26-T14N-R09W
AMC 418767	Cowboy Wash-44	4924	224			SEC26-T14N-R09W
AMC 418768 J	Cowboy Wash-45	4924	225			SEC26-T14N-R09W
AMC 418824 7	GAP-1	4924	97			SEC09-T14N-R09W
AMC 418825	GAP-2	4924	98			SEC09-T14N-R09W
AMC 418826	GAP-3	4924	99			SEC09-T14N-R09W
AMC 418827 J	GAP-4	4924	100			SEC09-T14N-R09W
AMC 418933 7	Miller Mountain-26	4924	306			SEC27-T14N-R09W
AMC 418934	Miller Mountain-27	4924	307			SEC27-T14N-R09W
AMC 418935	Miller Mountain-28	4924	308			SEC27-T14N-R09W
AMC 418936	Miller Mountain-29	4924	309			SEC27-T14N-R09W
AMC 418937	Miller Mountain-30	4924	310			SEC27-T14N-R09W
AMC 418938	Miller Mountain-31	4924	311			SEC27-T14N-R09W
AMC 418939	Miller Mountain-32	4924	312			SEC27-T14N-R09W
AMC 418940	Miller Mountain-33	4924	313			SEC27-T14N-R09W
AMC 418941	Miller Mountain-34	4924	314			SEC27-T14N-R09W
AMC 418942 J	Miller Mountain-35	4924	315			SEC27-T14N-R09W
AMC 418963 7	Miller Mountain-56	4924	336			SEC27-T14N-R09W
AMC 418964	Miller Mountain-57	4924	337			SEC27-T14N-R09W
AMC 418965	Miller Mountain-58	4924	338			SEC27-T14N-R09W
AMC 418966	Miller Mountain-59	4924	339			SEC27-T14N-R09W
AMC 418967 J	Miller Mountain-60	4924	340			SEC27-T14N-R09W
AMC 422704 7	RPC-001	4951	109			SEC30-T14.5N-R08W
AMC 422705 J	RPC-002	4951	110			SEC30-T14.5N-R08W
AMC 422711 7	RPC-008	4951	116			SEC30-T14.5N-R08W
AMC 422712	RPC-009	4951	117			SEC30-T14.5N-R08W
AMC 422713	RPC-010	4951	118			SEC30-T14.5N-R08W
AMC 422714 J	RPC-011	4951	119			SEC30-T14.5N-R08W
AMC 422720 7	RPC-017	4951	125			SEC30-T14.5N-R08W
AMC 422721	RPC-018	4951	126			SEC30-T14.5N-R08W
AMC 422722	RPC-019	4951	127			SEC30-T14.5N-R08W
AMC 422723 J	RPC-020	4951	128			SEC30-T14.5N-R08W
AMC 422729 7	RPC-026	4951	134			SEC30-T14.5N-R08W
AMC 422730	RPC-027	4951	135			SEC30-T14.5N-R08W
AMC 422731 J	RPC-028	4951	136			SEC30-T14.5N-R08W

Date: 1/3/2017

(38)

RECEIVED
 PHOENIX, ARIZONA
 JAN 11 2017

EXHIBIT A

County: Yavapai

State: AZ

BLM Serial #	Claim Name	Original Recording		Amended Recording		Location
		Recording #	Page #	Recording #	Page #	
AMC 422732	RPC-029	4951	137			SEC30-T14.5N-R08W
AMC 422733	RPC-030	4951	138			SEC30-T14.5N-R08W
AMC 422737	RPC-034	4951	142			SEC30-T14.5N-R08W
AMC 422738	RPC-035	4951	143			SEC30-T14.5N-R08W
AMC 422739	RPC-036	4951	144			SEC30-T14.5N-R08W
AMC 422740	PB-037	4951	145			SEC23-T15N-R09W
AMC 422741	PB-038	4951	146			SEC23-T15N-R09W
AMC 422742	PB-039	4951	147			SEC23-T15N-R09W
AMC 422743	PB-040	4951	148			SEC23-T15N-R09W
AMC 422744	PB-041	4951	149			SEC23-T15N-R09W
AMC 422745	PB-042	4951	150			SEC23-T15N-R09W
AMC 422746	PB-043	4951	151			SEC23-T15N-R09W
AMC 422747	PB-044	4951	152			SEC23-T15N-R09W
AMC 422748	PB-045	4951	153			SEC23-T15N-R09W
AMC 422749	PB-046	4951	154			SEC23-T15N-R09W
AMC 422750	PB-047	4951	155			SEC23-T15N-R09W
AMC 422751	PB-048	4951	156			SEC23-T15N-R09W
AMC 422752	PB-049	4951	157			SEC23-T15N-R09W
AMC 422753	PB-001	4951	158			SEC24-T15N-R09W
AMC 422754	PB-002	4951	159			SEC24-T15N-R09W
AMC 422755	PB-003	4951	160			SEC24-T15N-R09W
AMC 422756	PB-004	4951	161			SEC24-T15N-R09W
AMC 422757	PB-005	4951	162			SEC24-T15N-R09W
AMC 422758	PB-006	4951	163			SEC24-T15N-R09W
AMC 422759	PB-007	4951	164			SEC24-T15N-R09W
AMC 422760	PB-008	4951	165			SEC24-T15N-R09W
AMC 422761	PB-009	4951	166			SEC24-T15N-R09W
AMC 422762	PB-010	4951	167			SEC24-T15N-R09W
AMC 422763	PB-011	4951	168			SEC24-T15N-R09W
AMC 422764	PB-012	4951	169			SEC24-T15N-R09W
AMC 422765	PB-013	4951	170			SEC24-T15N-R09W
AMC 422766	PB-014	4951	171			SEC24-T15N-R09W
AMC 422767	PB-015	4951	172			SEC24-T15N-R09W
AMC 422768	PB-016	4951	173			SEC24-T15N-R09W
AMC 422769	PB-017	4951	174			SEC24-T15N-R09W
AMC 422770	PB-018	4951	175			SEC24-T15N-R09W
AMC 422771	PB-019	4951	176			SEC24-T15N-R09W
AMC 422772	PB-020	4951	177			SEC24-T15N-R09W

Date: 1/3/2017

(38)

RECEIVED
 BUREAU OF LAND MANAGEMENT
 PHOENIX, ARIZONA

EXHIBIT A

County: Yavapai

State: AZ

BLM Serial #	Claim Name	Original Recording		Amended Recording		Location
		Recording #	Page #	Recording #	Page #	
AMC 422773	PB-021	4951	178			SEC24-T15N-R09W
AMC 422774	PB-022	4951	179			SEC24-T15N-R09W
AMC 422775	PB-023	4951	180			SEC24-T15N-R09W
AMC 422776	PB-024	4951	181			SEC24-T15N-R09W
AMC 422777	PB-025	4951	182			SEC24-T15N-R09W
AMC 422778	PB-026	4951	183			SEC24-T15N-R09W
AMC 422779	PB-027	4951	184			SEC24-T15N-R09W
AMC 422780	PB-028	4951	185			SEC24-T15N-R09W
AMC 422781	PB-029	4951	186			SEC24-T15N-R09W
AMC 422782	PB-030	4951	187			SEC24-T15N-R09W
AMC 422783	PB-031	4951	188			SEC24-T15N-R09W
AMC 422784	PB-032	4951	189			SEC24-T15N-R09W
AMC 422785	PB-033	4951	190			SEC24-T15N-R09W
AMC 422786	PB-034	4951	191			SEC24-T15N-R09W
AMC 422787	PB-035	4951	192			SEC24-T15N-R09W
AMC 422788	PB-036	4951	193			SEC24-T15N-R09W
AMC 423218	BULL-001	4960	17			SEC08-T14N-R09W
AMC 423219	BULL-002	4960	18			SEC08-T14N-R09W
AMC 423220	BULL-003	4960	19			SEC08-T14N-R09W
AMC 423221	BULL-004	4960	20			SEC08-T14N-R09W
AMC 423222	BULL-005	4960	21			SEC08-T14N-R09W
AMC 423223	BULL-006	4960	22			SEC08-T14N-R09W
AMC 423224	BULL-007	4960	23			SEC08-T14N-R09W
AMC 423225	BULL-008	4960	24			SEC08-T14N-R09W
AMC 423226	BULL-009	4960	25			SEC08-T14N-R09W
AMC 423227	BULL-010	4960	26			SEC08-T14N-R09W
AMC 423228	BULL-011	4960	27			SEC08-T14N-R09W
AMC 423229	BULL-012	4960	28			SEC08-T14N-R09W
AMC 423230	BULL-013	4960	29			SEC08-T14N-R09W
AMC 423231	BULL-014	4960	30			SEC08-T14N-R09W
AMC 423232	BULL-015	4960	31			SEC08-T14N-R09W
AMC 423233	BULL-016	4960	32			SEC08-T14N-R09W
AMC 423234	BULL-017	4960	33			SEC08-T14N-R09W
AMC 423235	BULL-018	4960	34			SEC08-T14N-R09W
AMC 423236	BULL-019	4960	35			SEC08-T14N-R09W
AMC 423237	BULL-020	4960	36			SEC08-T14N-R09W
AMC 423238	BULL-021	4960	37			SEC08-T14N-R09W
AMC 423239	BULL-022	4960	38			SEC08-T14N-R09W

Date: 1/3/2017

RECEIVED
BLM AZ STATE OFFICE

2017 AUG 22 A 10:58

RECEIVED
 BLM AZ STATE OFFICE
 PHOENIX, ARIZONA

EXHIBIT A

County: Yavapai

State: AZ

BLM Serial #	Claim Name	Original Recording		Amended Recording		Location
		Recording #	Page #	Recording #	Page #	
AMC 423240	BULL-023	4960	39			SEC08-T14N-R09W
AMC 423241	BULL-024	4960	40			SEC08-T14N-R09W
AMC 423242	BULL-025	4960	41			SEC08-T14N-R09W
AMC 423243	BULL-026	4960	42			SEC08-T14N-R09W
AMC 423244	BULL-027	4960	43			SEC08-T14N-R09W
AMC 423245	BULL-028	4960	44			SEC17-T14N-R09W
AMC 423246	BULL-029	4960	45			SEC17-T14N-R09W
AMC 423247	BULL-030	4960	46			SEC17-T14N-R09W
AMC 423248	BULL-031	4960	47			SEC17-T14N-R09W
AMC 423249	BULL-032	4960	48			SEC17-T14N-R09W
AMC 423250	BULL-033	4960	49			SEC17-T14N-R09W
AMC 423251	BULL-034	4960	50			SEC17-T14N-R09W
AMC 423252	BULL-035	4960	51			SEC17-T14N-R09W
AMC 423253	BULL-036	4960	52			SEC17-T14N-R09W
AMC 423254	BULL-037	4960	53			SEC17-T14N-R09W
AMC 423255	BULL-038	4960	54			SEC17-T14N-R09W
AMC 423256	BULL-039	4960	55			SEC17-T14N-R09W
AMC 423257	BULL-040	4960	56			SEC17-T14N-R09W
AMC 423258	BULL-041	4960	57			SEC17-T14N-R09W
AMC 423259	BULL-042	4960	58			SEC17-T14N-R09W
AMC 423260	BULL-043	4960	59			SEC17-T14N-R09W
AMC 423261	BULL-044	4960	60			SEC17-T14N-R09W
AMC 423262	BULL-045	4960	61			SEC17-T14N-R09W
AMC 423263	BULL-046	4960	62			SEC17-T14N-R09W
AMC 423264	BULL-047	4960	63			SEC17-T14N-R09W
AMC 423265	BULL-048	4960	64			SEC17-T14N-R09W
AMC 423266	BULL-049	4960	65			SEC17-T14N-R09W
AMC 423267	BULL-050	4960	66			SEC17-T14N-R09W
AMC 423268	BULL-051	4960	67			SEC17-T14N-R09W
AMC 423269	BULL-052	4960	68			SEC17-T14N-R09W
AMC 423270	BULL-053	4960	69			SEC17-T14N-R09W
AMC 423271	BULL-054	4960	70			SEC17-T14N-R09W
AMC 423272	BULL-055	4960	71			SEC17-T14N-R09W
AMC 423273	BULL-056	4960	72			SEC17-T14N-R09W
AMC 423274	BULL-057	4960	73			SEC17-T14N-R09W
AMC 423275	BULL-058	4960	74			SEC17-T14N-R09W
AMC 423276	BULL-059	4960	75			SEC17-T14N-R09W
AMC 423277	BULL-060	4960	76			SEC17-T14N-R09W

Date: 1/3/2017

(38)

RECEIVED
 ENVIRONMENTAL
 PROTECTION
 DIVISION
 ARIZONA
 STATE OFFICE

EXHIBIT A

County: Yavapai

State: AZ

BLM Serial #	Claim Name	Original Recording		Amended Recording		Location
		Recording #	Page #	Recording #	Page #	
AMC 423278	BULL-061	4960	77			SEC17-T14N-R09W
AMC 423279	BULL-062	4960	78			SEC17-T14N-R09W
AMC 423280	BULL-063	4960	79			SEC17-T14N-R09W
AMC 423281	BULL-064	4960	80			SEC17-T14N-R09W
AMC 423282	BULL-065	4960	81			SEC17-T14N-R09W
AMC 423283	BULL-066	4960	82			SEC17-T14N-R09W
AMC 423284	BULL-067	4960	83			SEC17-T14N-R09W
AMC 423285	BULL-068	4960	84			SEC17-T14N-R09W
AMC 423286	BULL-069	4960	85			SEC17-T14N-R09W
AMC 423287	BULL-070	4960	86			SEC17-T14N-R09W
AMC 423288	BULL-071	4960	87			SEC17-T14N-R09W
AMC 423289	BULL-072	4960	88			SEC17-T14N-R09W
AMC 423290	BULL-073	4960	89			SEC17-T14N-R09W
AMC 423291	BULL-074	4960	90			SEC17-T14N-R09W
AMC 423292	BULL-075	4960	91			SEC17-T14N-R09W
AMC 423293	BULL-076	4960	92			SEC17-T14N-R09W
AMC 423294	BULL-077	4960	93			SEC17-T14N-R09W
AMC 423295	BULL-078	4960	94			SEC17-T14N-R09W
AMC 423296	BULL-079	4960	95			SEC17-T14N-R09W
AMC 423297	BULL-080	4960	96			SEC17-T14N-R09W
AMC 423298	BULL-081	4960	97			SEC17-T14N-R09W
AMC 423299	BULL-082	4960	98			SEC17-T14N-R09W
AMC 423300	BULL-083	4960	99			SEC17-T14N-R09W
AMC 423301	BULL-084	4960	100			SEC17-T14N-R09W
AMC 423302	BULL-085	4960	101			SEC17-T14N-R09W
AMC 423303	BULL-086	4960	102			SEC17-T14N-R09W
AMC 423304	BULL-087	4960	103			SEC17-T14N-R09W
AMC 423305	BULL-088	4960	104			SEC17-T14N-R09W
AMC 423306	BULL-089	4960	105			SEC17-T14N-R09W
AMC 423307	BULL-090	4960	106			SEC17-T14N-R09W
AMC 423308	BULL-091	4960	107			SEC17-T14N-R09W
AMC 423309	BULL-092	4960	108			SEC17-T14N-R09W
AMC 423310	BULL-093	4960	109			SEC17-T14N-R09W
AMC 423311	BULL-094	4960	110			SEC17-T14N-R09W
AMC 423312	BULL-095	4960	111			SEC17-T14N-R09W
AMC 423313	STEP-001	4960	112			SEC07-T14N-R09W
AMC 423314	STEP-002	4960	113			SEC07-T14N-R09W
AMC 423315	STEP-003	4960	114			SEC07-T14N-R09W

RECEIVED
 PHOENIX, ARIZONA

Date: 1/3/2017

(38)

Page 25

EXHIBIT A

County: Yavapai

State: AZ

BLM Serial #	Claim Name	Original Recording		Amended Recording		Location
		Recording #	Page #	Recording #	Page #	
AMC 423316	STEP-004	4960	115			SEC07-T14N-R09W
AMC 423317	STEP-005	4960	116			SEC07-T14N-R09W
AMC 423318	STEP-006	4960	117			SEC07-T14N-R09W
AMC 423319	STEP-007	4960	118			SEC07-T14N-R09W
AMC 423320	STEP-008	4960	119			SEC07-T14N-R09W
AMC 423321	STEP-009	4960	120			SEC07-T14N-R09W
AMC 423322	STEP-010	4960	121			SEC07-T14N-R09W
AMC 423323	STEP-011	4960	122			SEC08-T14N-R09W
AMC 423324	STEP-012	4960	123			SEC08-T14N-R09W
AMC 423325	STEP-013	4960	124			SEC08-T14N-R09W
AMC 423326	STEP-014	4960	125			SEC08-T14N-R09W
AMC 423327	STEP-015	4960	126			SEC08-T14N-R09W
AMC 423328	STEP-016	4960	127			SEC08-T14N-R09W
AMC 423329	STEP-017	4960	128			SEC08-T14N-R09W
AMC 423330	STEP-018	4960	129			SEC08-T14N-R09W
AMC 423331	STEP-019	4960	130			SEC08-T14N-R09W
AMC 423332	STEP-020	4960	131			SEC08-T14N-R09W
AMC 423333	STEP-021	4960	132			SEC08-T14N-R09W
AMC 423334	STEP-022	4960	133			SEC08-T14N-R09W
AMC 423335	STEP-023	4960	134			SEC08-T14N-R09W
AMC 423336	STEP-024	4960	135			SEC08-T14N-R09W
AMC 423337	STEP-025	4960	136			SEC08-T14N-R09W
AMC 423338	STEP-026	4960	137			SEC08-T14N-R09W
AMC 423339	STEP-027	4960	138			SEC17-T14N-R09W
AMC 423340	STEP-028	4960	139			SEC17-T14N-R09W
AMC 423341	STEP-029	4960	140			SEC17-T14N-R09W
AMC 423342	STEP-030	4960	141			SEC17-T14N-R09W
AMC 423343	STEP-031	4960	142			SEC17-T14N-R09W
AMC 423344	STEP-032	4960	143			SEC17-T14N-R09W
AMC 423345	STEP-033	4960	144			SEC08-T14N-R09W
AMC 423346	STEP-034	4960	145			SEC08-T14N-R09W
AMC 423347	STEP-035	4960	146			SEC08-T14N-R09W
AMC 423348	STEP-036	4960	147			SEC08-T14N-R09W
AMC 423349	STEP-037	4960	148			SEC08-T14N-R09W
AMC 423350	STEP-038	4960	149			SEC08-T14N-R09W
AMC 423351	STEP-039	4960	150			SEC17-T14N-R09W
AMC 423352	STEP-040	4960	151			SEC17-T14N-R09W
AMC 423353	STEP-041	4960	152			SEC17-T14N-R09W

Date: 1/3/2017

(381)

RECEIVED
 PUBLIC LANDS
 FEDERAL BUREAU OF SURVEY
 YAVAPAI COUNTY
 ARIZONA

EXHIBIT A

County: Yavapai

State: AZ

BLM Serial #	Claim Name	Original Recording		Amended Recording		Location
		Recording #	Page #	Recording #	Page #	
AMC 423354	STEP-042	4960	153			SEC17-T14N-R09W
AMC 423355	STEP-043	4960	154			SEC17-T14N-R09W
AMC 423356	STEP-044	4960	155			SEC17-T14N-R09W
AMC 423357	STEP-045	4960	156			SEC08-T14N-R09W
AMC 423358	STEP-046	4960	157			SEC08-T14N-R09W
AMC 423359	STEP-047	4960	158			SEC08-T14N-R09W
AMC 423360	STEP-048	4960	159			SEC08-T14N-R09W
AMC 423361	STEP-049	4960	160			SEC08-T14N-R09W
AMC 423362	STEP-050	4960	161			SEC08-T14N-R09W
AMC 423363	STEP-051	4960	162			SEC17-T14N-R09W
AMC 423364	STEP-052	4960	163			SEC17-T14N-R09W
AMC 423365	STEP-053	4960	164			SEC17-T14N-R09W
AMC 423366	STEP-054	4960	165			SEC17-T14N-R09W
AMC 423367	STEP-055	4960	166			SEC17-T14N-R09W
AMC 423368	STEP-056	4960	167			SEC17-T14N-R09W
AMC 423369	STEP-057	4960	168			SEC17-T14N-R09W
AMC 423370	STEP-058	4960	169			SEC17-T14N-R09W
AMC 423371	STEP-059	4960	170			SEC17-T14N-R09W
AMC 423372	STEP-060	4960	171			SEC17-T14N-R09W
AMC 423373	STEP-061	4960	172			SEC17-T14N-R09W
AMC 425400	OSL-001	4995	454			SEC35-T15N-R09W
AMC 425401	OSL-002	4995	455			SEC35-T15N-R09W
AMC 425402	OSL-003	4995	456			SEC35-T15N-R09W
AMC 425403	OSL-004	4995	457			SEC35-T15N-R09W
AMC 425404	OSL-005	4995	458			SEC35-T15N-R09W
AMC 425405	OSL-006	4995	459			SEC35-T15N-R09W
AMC 425406	OSL-007	4995	460			SEC35-T15N-R09W
AMC 425407	OSL-008	4995	461			SEC35-T15N-R09W
AMC 425408	OSL-009	4995	462			SEC35-T15N-R09W
AMC 425409	OSL-010	4995	463			SEC02-T14N-R09W
AMC 425410	OSL-011	4995	464			SEC02-T14N-R09W
AMC 425411	OSL-012	4995	465			SEC02-T14N-R09W
AMC 425412	OSL-013	4995	466			SEC02-T14N-R09W
AMC 425413	OSL-014	4995	467			SEC02-T14N-R02W
AMC 425414	OSL-015	4995	468			SEC02-T14N-R09W
AMC 425415	OSL-016	4995	469			SEC02-T14N-R02W
AMC 425416	OSL-017	4995	470			SEC02-T14N-R09W
AMC 425417	OSL-018	4995	471			SEC02-T14N-R09W

RECEIVED
 DEPARTMENT OF
 PHOENIX ARIZONA

EXHIBIT A

County: Yavapai

State: AZ

BLM Serial #	Claim Name	Original Recording		Amended Recording		Location
		Recording #	Page #	Recording #	Page #	
AMC 425418	OSL-019	4995	472			SEC02-T14N-R09W
AMC 425419	OSL-020	4995	473			SEC02-T14N-R09W
AMC 425420	OSL-021	4995	474			SEC02-T14N-R09W
AMC 425421	OSL-022	4995	475			SEC35-T15N-R09W
AMC 425422	OSL-023	4995	476			SEC35-T15N-R09W
AMC 425423	OSL-024	4995	477			SEC35-T15N-R09W
AMC 425424	OSL-025	4995	478			SEC35-T15N-R09W
AMC 425425	OSL-026	4995	479			SEC35-T15N-R09W
AMC 425426	OSL-027	4995	480			SEC35-T15N-R09W
AMC 425427	OSL-028	4995	481			SEC35-T15N-R09W
AMC 425428	OSL-029	4995	482			SEC35-T15N-R09W
AMC 425429	OSL-030	4995	483			SEC35-T15N-R09W
AMC 425430	OSL-031	4995	484			SEC35-T15N-R09W
AMC 425431	OSL-032	4995	485			SEC35-T15N-R09W
AMC 425432	OSL-033	4995	486			SEC35-T15N-R09W
AMC 425433	OSL-034	4995	487			SEC35-T15N-R09W
AMC 425434	OSL-035	4995	488			SEC35-T15N-R09W
AMC 425435	OSL-036	4995	489			SEC35-T15N-R09W
AMC 425436	OSL-037	4995	490			SEC35-T15N-R09W
AMC 425437	OSL-038	4995	491			SEC35-T15N-R09W
AMC 425438	OSL-039	4995	492			SEC35-T15N-R09W
AMC 425439	OSL-040	4995	493			SEC02-T14N-R09W
AMC 425440	OSL-041	4995	494			SEC02-T14N-R09W
AMC 425441	OSL-042	4995	495			SEC02-T14N-R09W
AMC 425442	OSL-043	4995	496			SEC02-T14N-R09W
AMC 425443	OSL-044	4995	497			SEC02-T14N-R09W
AMC 425444	OSL-045	4995	498			SEC02-T14N-R09W
AMC 425445	OSL-046	4995	499			SEC02-T14N-R09W
AMC 425446	OSL-047	4995	500			SEC02-T14N-R09W
AMC 425447	OSL-048	4995	501			SEC02-T14N-R09W
AMC 425448	OSL-049	4995	502			SEC02-T14N-R09W
AMC 425449	OSL-050	4995	503			SEC02-T14N-R09W
AMC 425450	OSL-051	4995	504			SEC02-T14N-R09W
AMC 425451	OSL-052	4995	505			SEC02-T14N-R09W
AMC 425452	OSL-053	4995	506			SEC02-T14N-R09W
AMC 425453	OSL-054	4995	507			SEC02-T14N-R09W
AMC 425454	OSL-055	4995	508			SEC02-T14N-R09W
AMC 425455	OSL-056	4995	509			SEC35-T15N-R09W

RECEIVED
 PHOENIX, ARIZONA
 2/27/17

Date: 1/3/2017

(38)

EXHIBIT A

County: Yavapai

State: AZ

BLM Serial #	Claim Name	Original Recording		Amended Recording		Location
		Recording #	Page #	Recording #	Page #	
AMC 425456	OSL-057	4995	510			SEC35-T15N-R09W
AMC 425457	OSL-058	4995	511			SEC35-T15N-R09W
AMC 425458	OSL-059	4995	512			SEC35-T15N-R09W
AMC 425459	OSL-060	4995	513			SEC35-T15N-R09W
AMC 425460	OSL-061	4995	514			SEC35-T15N-R09W
AMC 425461	OSL-062	4995	515			SEC35-T15N-R09W
AMC 425462	OSL-063	4995	516			SEC35-T15N-R09W
AMC 425463	OSL-064	4995	517			SEC35-T15N-R09W
AMC 425464	OSL-065	4995	518			SEC01-T14N-R09W
AMC 425465	OSL-066	4995	519			SEC01-T14N-R09W
AMC 425466	OSL-067	4995	520			SEC01-T14N-R09W
AMC 425467	OSL-068	4995	521			SEC01-T14N-R09W
AMC 425468	OSL-069	4995	522			SEC01-T14N-R09W
AMC 425469	OSL-070	4995	523			SEC01-T14N-R09W
AMC 425470	OSL-071	4995	524			SEC01-T14N-R09W
AMC 425471	OSL-072	4995	525			SEC01-T14N-R09W
AMC 425472	OSL-073	4995	526			SEC01-T14N-R09W
AMC 425473	OSL-074	4995	527			SEC01-T14N-R09W
AMC 425474	OSM-001	4995	528			SEC10-T14N-R09W
AMC 425475	OSM-002	4995	529			SEC10-T14N-R09W
AMC 425476	OSM-003	4995	530			SEC10-T14N-R09W
AMC 425477	OSM-004	4995	531			SEC10-T14N-R09W
AMC 425478	OSM-005	4995	532			SEC10-T14N-R09W
AMC 429339	SKUNK-1	2014-0043084				SEC30-T14N-R09W
AMC 429340	SKUNK-2	2014-0043085				SEC30-T14N-R09W
AMC 429341	SKUNK-3	2014-0043086				SEC30-T14N-R09W
AMC 429342	SKUNK-4	2014-0043087				SEC30-T14N-R09W
AMC 429343	SKUNK-5	2014-0043088				SEC30-T14N-R09W
AMC 429344	SKUNK-6	2014-0043089				SEC30-T14N-R09W
AMC 435511	NM-001	2015-0055592				SEC30-T14.5N-R08W
AMC 435512	NM-002	2015-0055593				SEC30-T14.5N-R08W
AMC 435513	NM-003	2015-0055594				SEC30-T14.5N-R08W
AMC 435514	NM-004	2015-0055595				SEC30-T14.5N-R08W
AMC 435515	NM-005	2015-0055596				SEC30-T14.5N-R08W
AMC 435516	NM-006	2015-0055597				SEC30-T14.5N-R08W
AMC 435517	NM-007	2015-0055598				SEC30-T14.5N-R08W
AMC 435518	NM-008	2015-0055599				SEC30-T14.5N-R08W
AMC 435519	NM-009	2015-0055600				SEC30-T14.5N-R08W

RECEIVED
 PHOENIX, ARIZONA

Date: 1/3/2017

(38)

EXHIBIT A

County: Yavapai

State: AZ

<u>BLM Serial #</u>	<u>Claim Name</u>	<u>Original Recording</u>		<u>Amended Recording</u>		<u>Location</u>
		<u>Recording #</u>	<u>Page #</u>	<u>Recording #</u>	<u>Page #</u>	
AMC 435520	NM-010	2015-0055601				SEC30-T14.5N-R08W
AMC 435521	NM-011	2015-0055602				SEC30-T14.5N-R08W
AMC 435522	NM-012	2015-0055603				SEC30-T14.5N-R08W
AMC 435523	NM-013	2015-0055604				SEC30-T14.5N-R08W
AMC 435524	NM-014	2015-0055605				SEC30-T14.5N-R08W
AMC 435525	NM-015	2015-0055606				SEC30-T14.5N-R08W
AMC 435526	NM-016	2015-0055607				SEC30-T14.5N-R08W
AMC 435527	NM-017	2015-0055608				SEC30-T14.5N-R08W
AMC 435528	NM-018	2015-0055609				SEC30-T14.5N-R08W

No. Of Claims

~~1105~~ 1067
(9)

RECEIVED
 BLM AZ STATE OFFICE
 2017 AUG 14 P 12:04
 PHOENIX, ARIZONA



Freeport-McMoRan Inc.
333 North Central Ave
Phoenix AZ 85004

For inquiries, contact us via e-mail:
AP@FMI.com <mailto:AP@FMI.com> Self-service
website: <http://partners.fmi.com>



0968

0000 0000082 00000000 003 007 00079 INS: 0 0

US DEPT OF THE INTERIOR
BUREAU OF LAND MANAGEMENT
1 N CENTRAL AVE STE 800
PHOENIX AZ 85004-4427

INVOICE NUMBER	INVOICE DATE	PURCHASE ORDER	COMPANY	GROSS AMOUNT	DISCOUNT	NET AMOUNT
08092017DK BLM MAINT FEE 1105 CLAIMS	08/09/17		FREEMPORT MINERALS CORPORA	171,275.00	0.00	171,275.00
Check Number		Date	Vendor Number	Name		Total Amount
0000881799		08/10/17	0000800298	US DEPT OF THE INTERIOR		\$171,275.00

RECEIVED
 BLM AZ STATE OFFICE
 2017 AUG 14 P 12:02
 PHOENIX, ARIZONA

United States Department of the Interior
Bureau of Land Management
 DIV OF LANDS, MINRLS & ENERGY
 ONE N CENTRAL AVE
 PHOENIX, AZ 85004 -4427
 Phone: 602-417-9200

Receipt

No: 3935620

Transaction #: 4045227	
Date of Transaction: 08/14/2017	
CUSTOMER:	
FREEPORT MCMORAN INC 333 N CENTRAL AVE PHOENIX, AZ 85004-2121 US	

LINE #	QTY	DESCRIPTION	REMARKS	UNIT PRICE	TOTAL
1	1.00	LOCATABLE MINERALS / MINING CLAIMS- NOT NEW-UNADJUD, ONE AUTH NO. ONLY / MINING CLAIM MONEY RECEIVED CASES: AMC31840/\$171275.00	2018 MAINT/1105	- n/a -	171275.00
TOTAL:					\$171,275.00

PAYMENT INFORMATION					
1	AMOUNT:	171275.00	POSTMARKED:	N/A	
	TYPE:	CHECK	RECEIVED:	08/14/2017	
	CHECK NO:	0000881799			
	NAME:	FREEPORT MCMORAN INC 333 N CENTRAL AVE PHOENIX AZ 85004-2121 US			

REMARKS

This receipt was generated by the automated BLM Collections and Billing System and is a paper representation of a portion of the official electronic record contained therein.

August 1, 2016

After recording, return to:
Freeport-McMoRan Inc.
Attn: C. Loder
333 North Central Avenue
Phoenix, AZ 85004

Bureau of Land Management
Department of the Interior
One N. Central Avenue
Phoenix, AZ 85004


	31840
	38688
418724	62882
422704	63137
423218	79981
425400	159967
429339	305766
435511	308466
2016	317120
	322631
	362070
	364582
	366982
	397194
	403441
	413793

NOTICE OF INTENT TO HOLD MINING CLAIMS AND PAYMENT OF BLM MAINTENANCE FEE

Re: Payment of Annual Claim Maintenance Fee

Dear Sir or Madam:

This will serve as notice that Freeport-McMoRan Bagdad, Inc., whose address for purposes of this filing is Land and Water Department, 333 North Central Ave., Phoenix, Arizona 85004, intends to hold the mining claims and/or mill sites described on Exhibit A attached hereto for the assessment year ending at 12 o'clock, noon, on September 1, 2017 by payment of the annual maintenance fee of \$155 per claim or site. Payment of such amount is made herewith for such assessment year for each of the claims and sites, the name, and BLM serial number with the book and page or index number of recording of the location notice in the official records of Yavapai County, Arizona, of which, is set forth on Exhibit A attached hereto and by this reference incorporated herein.




Carolyn Loder for
Freeport-McMoRan Bagdad, Inc.


State of Arizona)
) ss.
County of Maricopa)


RECEIVED
BLM AZ STATE OFFICE
2016 AUG 12 P 3:45
PHOENIX, ARIZONA

The foregoing instrument was acknowledged before me on August 1st, 2016, by Carolyn Loder, on behalf of Freeport-McMoRan Bagdad, Inc.

(Seal)




Stephanie D. Turton
Notary Public
My commission expires: 11-18-2019



OF CLAIMS 1105
MOUNT \$171275
REIPT NO. 3629362
IT. 86
** BLM-ASO**

EXHIBIT A

County: Yavapai

State: AZ

BLM Serial #	Claim Name	Original Recording		Amended Recording		Location
		Recording #	Page #	Recording #	Page #	
AMC 031840	RS 129	1185	243			SEC34-T15N-R10W
AMC 031841	RS 130	1185	245			SEC34-T15N-R10W
AMC 031842	RS 131	1185	247			SEC34-T15N-R10W
AMC 031843	RS 132	1185	249			SEC34-T15N-R10W
AMC 031844	RS 133	1185	251			SEC34-T15N-R10W
AMC 031845	RS 134	1185	253			SEC34-T15N-R10W
AMC 031846	RS 135	1185	255			SEC34-T15N-R10W
AMC 031847	RS 136	1185	257			SEC34-T15N-R10W
AMC 031856	RS 145	1185	275			SEC34-T15N-R10W
AMC 031857	RS 146	1185	277			SEC34-T15N-R10W
AMC 031858	RS 147	1185	279			SEC34-T15N-R10W
AMC 031859	RS 148	1185	281			SEC34-T15N-R10W
AMC 031860	RS 149	1185	283			SEC34-T15N-R10W
AMC 031861	RS 150	1185	285			SEC34-T15N-R10W
AMC 031862	RS 151	1185	287			SEC34-T15N-R10W
AMC 031863	RS 152	1185	289			SEC34-T15N-R10W
AMC 031872	RS 165	1185	307			SEC34-T15N-R10W
AMC 031873	RS 166	1185	309			SEC34-T15N-R10W
AMC 031874	RS 167	1185	311			SEC34-T15N-R10W
AMC 031875	RS 168	1185	313			SEC34-T15N-R10W
AMC 031884	RS 181	1185	331			SEC34-T15N-R10W
AMC 031885	RS 182	1185	333			SEC34-T15N-R10W
AMC 031886	RS 183	1185	335			SEC34-T15N-R10W
AMC 031887	RS 184	1185	337			SEC34-T15N-R10W
AMC 031896	RS 197	1185	355			SEC34-T15N-R10W
AMC 031897	RS 198	1185	357			SEC34-T15N-R10W
AMC 031898	RS 199	1185	359			SEC34-T15N-R10W
AMC 031899	RS 200	1185	361			SEC34-T15N-R10W
AMC 031900	RS 213	1185	363			SEC34-T15N-R10W
AMC 031901	RS 214	1185	365			SEC34-T15N-R10W
AMC 031902	RS 215	1185	367			SEC34-T15N-R10W
AMC 031903	RS 216	1185	369			SEC34-T15N-R10W
AMC 038690	DEER NO. 3	580	730			SEC12-T14N-R10W
AMC 038691	DEER NO 4	580	731			SEC12-T14N-R10W
AMC 038692	DEER NO 5	580	732			SEC12-T14N-R10W
AMC 038693	DEER NO 6	580	733			SEC12-T14N-R10W
AMC 038694	DEER NO 7A	1202	282			SEC12-T14N-R10W
AMC 038695	DEER NO 8A	1202	284			SEC12-T14N-R10W

Date 3/29/2016

Page 1

RECEIVED
 BLM AZ STATE OFFICE
 2016 AUG 12 P 3:45
 PHOENIX, ARIZONA

EXHIBIT A

County: Yavapai

State: AZ

BLM Serial #	Claim Name	Original Recording		Amended Recording		Location
		Recording #	Page #	Recording #	Page #	
AMC 038696	DEER NO 9	580	881			SEC12-T14N-R10W
AMC 038708	DEER # 21	669	962			SEC12-T14N-R10W
AMC 038709	DEER # 22	669	963			SEC12-T14N-R10W
AMC 038710	DEER # 23	669	964			SEC12-T14N-R10W
AMC 038711	DEER # 24	669	965			SEC12-T14N-R10W
AMC 038712	DEER # 25	669	966			SEC12-T14N-R10W
AMC 038713	DEER # 26	669	967			SEC12-T14N-R10W
AMC 038714	DEER # 27	669	968			SEC12-T14N-R10W
AMC 038715	DEER # 28	669	969			SEC13-T14N-R10W
AMC 038716	DEER # 29	669	970			SEC13-T14N-R10W
AMC 038717	DEER # 30	669	971			SEC12-T14N-R10W
AMC 038718	DEER # 31	669	972			SEC12-T14N-R10W
AMC 038719	DEER # 32	669	973			SEC12-T14N-R10W
AMC 038720	DEER # 33	669	974			SEC12-T14N-R10W
AMC 038721	DEER # 34	669	975			SEC13-T14N-R10W
AMC 038722	DEER # 35	669	976			SEC13-T14N-R10W
AMC 038723	DEER # 36	669	977			SEC13-T14N-R10W
AMC 038724	DEER # 37	669	978			SEC13-T14N-R10W
AMC 038725	DEER # 38	669	979			SEC12-T14N-R10W
AMC 038726	DEER # 39	669	980			SEC12-T14N-R10W
AMC 038727	DEER # 40	669	981			SEC12-T14N-R10W
AMC 038728	DEER # 41	669	982			SEC12-T14N-R10W
AMC 038729	DEER # 42	669	983			SEC13-T14N-R10W
AMC 038730	DEER # 43	669	984			SEC13-T14N-R10W
AMC 038731	DEER # 44	669	985			SEC13-T14N-R10W
AMC 038732	DEER # 45	669	986			SEC13-T14N-R10W
AMC 038733	DEER # 46	669	987			SEC13-T14N-R10W
AMC 038734	DEER # 47	669	988			SEC13-T14N-R10W
AMC 038735	DEER # 48	669	989			SEC11-T14N-R10W
AMC 038736	DEER # 49	669	990			SEC11-T14N-R10W
AMC 038737	DEER # 50	669	991			SEC14-T14N-R10W
AMC 038738	DEER # 51	669	992			SEC14-T14N-R10W
AMC 038739	DEER # 52	669	993			SEC14-T14N-R10W
AMC 038740	DEER # 53 (RELOCATION)	695	390			SEC13-T14N-R10W
AMC 038741	DEER # 54	669	995			SEC14-T14N-R10W
AMC 038742	DEER # 55	669	996			SEC14-T14N-R10W
AMC 038743	DEER # 56	669	997			SEC14-T14N-R10W
AMC 038744	DEER # 57	669	998			SEC14-T14N-R10W

Date: 3/29/2016

Page 2

RECEIVED
 BLM AZ STATE OFFICE
 PHOENIX, ARIZONA
 2016 AUG 12 P 3:45

EXHIBIT A

County: Yavapai

State: AZ

BLM Serial #	Claim Name	Original Recording		Amended Recording		Location
		Recording #	Page #	Recording #	Page #	
AMC 038745 7	DEER # 58	669	999			SEC14-T14N-R10W
AMC 038746	DEER # 59	670	001			SEC14-T14N-R10W
AMC 038747	DEER # 60 (RELOCATION)	695	391			SEC14-T14N-R10W
AMC 038748	DEER # 61	670	003			SEC14-T14N-R10W
AMC 038749	DEER # 62	670	004			SEC14-T14N-R10W
AMC 038750	DEER # 63	670	005			SEC14-T14N-R10W
AMC 038751)	DEER # 64	670	006			SEC14-T14N-R10W
AMC 038767 7	DEER # 81	938	474			SEC12-T14N-R10W
AMC 038768	DEER # 82	938	475			SEC12-T14N-R10W
AMC 038769	DEER # 83	938	476			SEC12-T14N-R10W
AMC 038770)	DEER # 84	938	477			SEC12-T14N-R10W
AMC 062882 7	KEYNOTE	108	189			SEC20-T14N-R09W
AMC 062883	MOON ANCHOR	076	374			SEC19-T14N-R09W
AMC 062884	BIRD EYE	076	375			SEC19-T14N-R09W
AMC 062885	LONGVIEW	050	191	071	025	SEC30-T14N-R09W
AMC 062886	NINO	017	007			SEC19-T14N-R09W
AMC 062887	QUEEN EXTENSION #1	004	538			SEC20-T14N-R09W
AMC 062888	BRUCE #1	608	348			SEC19-T14N-R09W
AMC 062889	BRUCE #3	608	350			SEC19-T14N-R09W
AMC 062890	R & R #2	608	345			SEC18-T14N-R09W
AMC 062891	JOS #5	576	129			SEC19-T14N-R09W
AMC 062892	JOS #6	576	130			SEC19-T14N-R09W
AMC 062893	CYPRUS NO 1	005	483	025	589	SEC20-T14N-R09W
AMC 062894	CYPRUS NO 2	005	484	025	590	SEC20-T14N-R09W
AMC 062895	CYPRUS NO 3	005	485	025	591	SEC20-T14N-R09W
AMC 062896	CYPRUS NO 4	013	022	049	525	SEC20-T14N-R09W
AMC 062897	CYPRUS NO 5	013	023	049	526	SEC17-T14N-R09W
AMC 062898	CYPRUS NO 6	013	024	049	527	SEC20-T14N-R09W
AMC 062899	CYPRUS #7	049	528			SEC19-T14N-R09W
AMC 062900	CYPRUS #8	049	529			SEC19-T14N-R09W
AMC 062901	CYPRUS #9	049	530			SEC19-T14N-R09W
AMC 062902	CYPRUS #10	049	531			SEC19-T14N-R09W
AMC 062903	CYPRUS #11	049	532			SEC19-T14N-R09W
AMC 062904	CYPRUS #12	049	533			SEC19-T14N-R09W
AMC 062905	CYPRUS #13	049	534			SEC19-T14N-R09W
AMC 062906	CYPRUS # 14	071	024			SEC20-T14N-R09W
AMC 062907)	CYPRUS #15	162	190			SEC18-T14N-R09W

Date 3/29/2016

Page 3

PHOENIX, ARIZONA

2016 AUG 12 P 3:44

RECEIVED
BLM AZ STATE OFFICE

EXHIBIT A

County: Yavapai

State: AZ

BLM Serial #	Claim Name	Original Recording		Amended Recording		Location
		Recording #	Page #	Recording #	Page #	
AMC 062908	L. & W	015	227			SEC19-T14N-R09W
AMC 062909	L & W NO 3	015	230			SEC19-T14N-R09W
AMC 062910	L & W NO 4	015	231			SEC19-T14N-R09W
AMC 062911	L & W NO 5	015	232			SEC19-T14N-R09W
AMC 062912	BETA NO 1	013	546			SEC19-T14N-R09W
AMC 062913	BETA NO 2	013	547	025	588	SEC19-T14N-R09W
AMC 062914	BETA NO 3	013	548			SEC19-T14N-R09W
AMC 062915	PLYMOUTH	131	046			SEC17-T14N-R09W
AMC 062916	PLYMOUTH EXTENSION	156	246			SEC20-T14N-R09W
AMC 063176	OCTAROON	144	367			SEC14-T14N-R10W
AMC 063177	OCTAROON NO. 1	144	368			SEC14-T14N-R10W
AMC 063178	RED MT COPPER NO 1	358	215			SEC14-T14N-R10W
AMC 063179	RED MT COPPER NO 2	358	216			SEC14-T14N-R10W
AMC 063180	RED MT COPPER NO 3	358	217			SEC14-T14N-R10W
AMC 063181	RED MT. COPPER NO 4	358	218			SEC14-T14N-R10W
AMC 063182	RED MT COPPER NO 5	358	219			SEC14-T14N-R10W
AMC 063183	RED MT COPPER NO 6	358	220			SEC14-T14N-R10W
AMC 063184	RED MT COPPER NO 7	358	221			SEC14-T14N-R10W
AMC 063185	RED MT COPPER NO 8	358	222			SEC14-T14N-R10W
AMC 063186	RED MT COPPER NO 9	358	223			SEC23-T14N-R10W
AMC 063187	COPPER-RIDGE NO 1	358	206			SEC14-T14N-R10W
AMC 063188	COPPER-RIDGE NO 2	358	207			SEC15-T14N-R10W
AMC 063189	COPPER-RIDGE NO 3	358	208			SEC15-T14N-R10W
AMC 063190	COPPER RIDGE NO 4	358	209			SEC14-T14N-R10W
AMC 063191	COPPER RIDGE NO 5	358	210			SEC15-T14N-R10W
AMC 063192	COPPER RIDGE NO 6	358	211			SEC22-T14N-R10W
AMC 063193	COPPER RIDGE NO 7	358	212			SEC22-T14N-R10W
AMC 063194	COPPER RIDGE NO 8	358	213			SEC22-T14N-R10W
AMC 063195	COPPER RIDGE NO 9	358	214			SEC22-T14N-R10W
AMC 063196	ISO #1	563	346			SEC14-T14N-R10W
AMC 063197	ISO #2	563	347			SEC15-T14N-R10W
AMC 063198	ISO #3	563	348			SEC15-T14N-R10W
AMC 063199	ISO #4	563	349			SEC15-T14N-R10W

Date: 3/29/2016

Page 4

RECEIVED
 BLM AZ STATE OFFICE
 2016 AUG 12 P 3:44
 PHOENIX, ARIZONA

EXHIBIT A

County: Yavapai

State: AZ

BLM Serial #	Claim Name	Original Recording		Amended Recording		Location
		Recording #	Page #	Recording #	Page #	
AMC 063200	ISO #5	563	350			SEC15-T14N-R10W
AMC 063201	ISO #6	563	351			SEC15-T14N-R10W
AMC 063202	ISO #7	563	352			SEC23-T14N-R10W
AMC 063203	ISO #8	563	353			SEC23-T14N-R10W
AMC 063204	ISO #9	563	354			SEC23-T14N-R10W
AMC 063205	ISO #10	563	355			SEC22-T14N-R10W
AMC 063206	ISO #11	563	356			SEC22-T14N-R10W
AMC 063207	ISO #12	563	357			SEC22-T14N-R10W
AMC 063208	ISO #13	563	358			SEC15-T14N-R10W
AMC 063209	ISO #14	563	359			SEC22-T14N-R10W
AMC 063210	ISO #15	568	502			SEC15-T14N-R10W
AMC 063211	ISO #16	568	503			SEC15-T14N-R10W
AMC 079981	R & R #1	608	344			SEC19-T14N-R09W
AMC 079982	R & R #3	608	346			SEC18-T14N-R09W
AMC 079983	R & R #4	608	347			SEC19-T14N-R09W
AMC 079984	BRUCE #2	608	349			SEC19-T14N-R09W
AMC 079985	JOS #1	576	125			SEC19-T14N-R09W
AMC 079986	JOS #2	576	126			SEC19-T14N-R09W
AMC 079987	JOS #3	576	127	761	181	SEC19-T14N-R09W
AMC 079988	JOS #4	576	128			SEC19-T14N-R09W
AMC 079989	COMBINE NO 2	511	463			SEC18-T14N-R09W
AMC 079990	L & W. NO 1	015	228			SEC19-T14N-R09W
AMC 079991	L & W. NO 2	015	229			SEC19-T14N-R09W
AMC 079992	L. & W NO 6	015	233			SEC19-T14N-R09W
AMC 079993	L. & W FRACTION	015	226	761	182	SEC19-T14N-R09W
AMC 079994	POSSIBILITIES NO 1	015	225			SEC19-T14N-R09W
AMC 159967	BM 1	1441	332			SEC26-T15N-R10W
AMC 159968	BM 2	1441	334			SEC26-T15N-R10W
AMC 305766	BEV 1	2265	277			SEC09-T14N-R09W
AMC 305767	BEV 2	2265	279			SEC09-T14N-R09W
AMC 305768	BEV 3	2265	281			SEC09-T14N-R09W
AMC 305769	BEV 4	2265	283			SEC09-T14N-R09W
AMC 305770	BEV 5	2265	285			SEC09-T14N-R09W
AMC 305771	BEV 6	2265	287			SEC09-T14N-R09W
AMC 305772	BEV 7	2265	289			SEC09-T14N-R09W
AMC 305773	BEV 8	2265	291			SEC09-T14N-R09W
AMC 305774	BEV 9	2265	293			SEC09-T14N-R09W
AMC 305775	BEV 10	2265	295			SEC09-T14N-R09W

Date: 3/29/2016

RECEIVED
 BLM AZ STATE OFFICE
 PHOENIX, ARIZONA
 2016 AUG 12 P 3:44

EXHIBIT A

County: Yavapai

State: AZ

BLM Serial #	Claim Name	Original Recording		Amended Recording		Location
		Recording #	Page #	Recording #	Page #	
AMC 305776	BEV 11	2265	297			SEC09-T14N-R09W
AMC 305777	BEV 12	2265	299			SEC09-T14N-R09W
AMC 305778	BEV 13	2265	301			SEC09-T14N-R09W
AMC 305779	BEV 14	2265	303			SEC09-T14N-R09W
AMC 305780	BEV 15	2265	305			SEC09-T14N-R09W
AMC 305781	BEV 16	2265	307			SEC09-T14N-R09W
AMC 305782	BEV 17	2265	309			SEC09-T14N-R09W
AMC 305783	BEV 18	2265	311			SEC09-T14N-R09W
AMC 305784	BEV 19	2265	313			SEC09-T14N-R09W
AMC 305785	BEV 20	2265	315			SEC09-T14N-R09W
AMC 305786	BEV 21	2265	317			SEC09-T14N-R09W
AMC 305787	BEV 22	2265	319			SEC09-T14N-R09W
AMC 305788	BEV 23	2265	321			SEC09-T14N-R09W
AMC 305789	BEV 24	2265	323			SEC09-T14N-R09W
AMC 305790	BEV 25	2265	325			SEC09-T14N-R09W
AMC 305791	BEV 26	2265	327			SEC09-T14N-R09W
AMC 305792	BEV 27	2265	329			SEC09-T14N-R09W
AMC 305793	BEV 28	2265	331			SEC09-T14N-R09W
AMC 305794	BEV 29	2265	333			SEC09-T14N-R09W
AMC 305795	BEV 30	2265	335			SEC09-T14N-R09W
AMC 305796	BEV 31	2265	337			SEC09-T14N-R09W
AMC 305797	BEV 32	2265	339			SEC09-T14N-R09W
AMC 305798	BEV 33	2265	341			SEC09-T14N-R09W
AMC 305799	BEV 34	2265	343			SEC09-T14N-R09W
AMC 305800	BEV 35	2265	345			SEC09-T14N-R09W
AMC 305801	BEV 36	2265	347			SEC09-T14N-R09W
AMC 305802	BEV 37	2265	349			SEC09-T14N-R09W
AMC 305803	BEV 38	2265	351			SEC09-T14N-R09W
AMC 305804	BEV 39	2265	353			SEC09-T14N-R09W
AMC 305805	BEV 40	2265	355			SEC09-T14N-R09W
AMC 305806	BEV 41	2265	357			SEC09-T14N-R09W
AMC 305807	BEV 42	2265	359			SEC09-T14N-R09W
AMC 305808	BEV 43	2265	361			SEC09-T14N-R09W
AMC 305809	BEV 44	2265	363			SEC09-T14N-R09W
AMC 305810	BEV 45	2265	365			SEC09-T14N-R09W
AMC 305811	BEV 46	2265	367			SEC09-T14N-R09W
AMC 305812	BEV 47	2265	369			SEC09-T14N-R09W
AMC 305813	BEV 48	2265	371			SEC09-T14N-R09W

Date 3/29/2016

Page 6

PHOENIX, ARIZONA

2016 AUG 12 P 3:44

RECEIVED
BLM AZ STATE OFFICE

EXHIBIT A

County: Yavapai

State: AZ

<u>BLM Serial #</u>	<u>Claim Name</u>	<u>Original Recording</u>		<u>Amended Recording</u>		<u>Location</u>
		<u>Recording #</u>	<u>Page #</u>	<u>Recording #</u>	<u>Page #</u>	
AMC 305814	BEV 49	2265	373			SEC09-T14N-R09W
AMC 305815	BEV 50	2265	375			SEC09-T14N-R09W
AMC 305816	BEV 51	2265	377			SEC09-T14N-R09W
AMC 305817	BEV 52	2265	379			SEC09-T14N-R09W
AMC 305818	BEV 53	2265	381			SEC09-T14N-R09W
AMC 305819	BEV 54	2265	383			SEC09-T14N-R09W
AMC 308466	FSM #1	2297	161			SEC20-T14N-R09W
AMC 308467	FSM #2	2297	163			SEC20-T14N-R09W
AMC 308468	FSM #3	2297	165			SEC20-T14N-R09W
AMC 308469	FSM #4	2297	167			SEC20-T14N-R09W
AMC 308470	FSM #5	2297	169			SEC20-T14N-R09W
AMC 308471	FSM #6	2297	171			SEC20-T14N-R09W
AMC 308472	FSM #7	2297	173			SEC20-T14N-R09W
AMC 308473	JWH #1	2297	105			SEC07-T14N-R09W
AMC 308474	JWH #2	2297	107			SEC07-T14N-R09W
AMC 308475	JWH #3	2297	109			SEC07-T14N-R09W
AMC 308476	JWH #4	2297	111			SEC07-T14N-R09W
AMC 308477	JWH #5	2297	113			SEC07-T14N-R09W
AMC 308478	JWH #6	2297	115			SEC07-T14N-R09W
AMC 308479	JWH #7	2297	117			SEC07-T14N-R09W
AMC 308480	JWH #8	2297	119			SEC07-T14N-R09W
AMC 308481	JWH #9	2297	121			SEC07-T14N-R09W
AMC 308482	JWH #10	2297	123			SEC07-T14N-R09W
AMC 308483	JWH #11	2297	125			SEC07-T14N-R09W
AMC 308484	JWH #12	2297	127			SEC07-T14N-R09W
AMC 308485	JWH #13	2297	129			SEC07-T14N-R09W
AMC 308486	JWH #14	2297	131			SEC07-T14N-R09W
AMC 308487	JWH #15	2297	133			SEC07-T14N-R09W
AMC 308488	JWH #16	2297	135			SEC07-T14N-R09W
AMC 308489	JWH #17	2297	137			SEC07-T14N-R09W
AMC 308490	JWH #18	2297	139			SEC07-T14N-R09W
AMC 308491	JWH #19	2297	141			SEC07-T14N-R09W
AMC 308492	JWH #20	2297	143			SEC07-T14N-R09W
AMC 308493	JWH #21	2297	145			SEC18-T14N-R09W
AMC 308494	JWH #22	2297	147			SEC18-T14N-R09W
AMC 308495	JWH #23	2297	149			SEC18-T14N-R09W
AMC 308496	JWH #24	2297	151			SEC18-T14N-R09W
AMC 308497	JWH #25	2297	153			SEC18-T14N-R09W

Date 3/29/2016

Page 7

PHOENIX, ARIZONA

2016 AUG 12 P 3:44

RECEIVED
BLM AZ STATE OFFICE

EXHIBIT A

County: Yavapai

State: AZ

BLM Serial #	Claim Name	Original Recording		Amended Recording		Location
		Recording #	Page #	Recording #	Page #	
AMC 308498	JWH #26	2297	155			SEC18-T14N-R09W
AMC 308499	JWH #27	2297	157			SEC18-T14N-R09W
AMC 308500	JWH #28	2297	159			SEC18-T14N-R09W
AMC 308501	JWH #29	2298	320			SEC13-T14N-R10W
AMC 308502	JWH #30	2298	322			SEC13-T14N-R10W
AMC 308503	JWH #31	2298	324			SEC18-T14N-R09W
AMC 308504	JWH #32	2298	326			SEC18-T14N-R09W
AMC 308505	JWH #33	2298	328			SEC18-T14N-R09W
AMC 308506	JWH #34	2298	330			SEC18-T14N-R09W
AMC 308507	JWH #35	2298	332			SEC18-T14N-R09W
AMC 308508	JWH #36	2298	334			SEC18-T14N-R09W
AMC 308509	JWH #37	2298	336			SEC18-T14N-R09W
AMC 308510	JWH #38	2298	338			SEC13-T14N-R10W
AMC 308511	JWH #39	2298	340			SEC13-T14N-R10W
AMC 308512	JWH #40	2298	342			SEC13-T14N-R10W
AMC 308513	JWH #41	2298	344			SEC18-T14N-R09W
AMC 308514	JWH #42	2298	346			SEC18-T14N-R09W
AMC 308515	JWH #43	2298	348			SEC18-T14N-R09W
AMC 308516	JWH #44	2298	350			SEC18-T14N-R09W
AMC 308517	JWH #45	2298	352			SEC18-T14N-R09W
AMC 308518	JWH #46	2298	354			SEC18-T14N-R09W
AMC 308519	JWH #47	2298	356			SEC18-T14N-R09W
AMC 308520	JWH #48	2298	358			SEC18-T14N-R09W
AMC 308521	JWH #49	2298	360			SEC13-T14N-R10W
AMC 308522	JWH #50	2298	362			SEC13-T14N-R10W
AMC 308523	JWH #51	2298	364			SEC18-T14N-R09W
AMC 308524	JWH #52	2298	366			SEC18-T14N-R09W
AMC 308525	JWH #53	2298	368			SEC18-T14N-R09W
AMC 308526	JWH #54	2298	370			SEC18-T14N-R09W
AMC 308527	JWH #55	2298	372			SEC18-T14N-R09W
AMC 308528	JWH #56	2298	374			SEC18-T14N-R09W
AMC 308529	JWH #57	2298	376			SEC18-T14N-R09W
AMC 308530	JWH #58	2298	378			SEC18-T14N-R09W
AMC 308531	JWH #59	2298	380			SEC18-T14N-R09W
AMC 308532	JWH #60	2298	382			SEC19-T14N-R09W
AMC 308533	JWH #61	2298	384			SEC19-T14N-R09W
AMC 308534	JWH #62	2298	386			SEC19-T14N-R09W
AMC 308535	JWH #63	2298	388			SEC19-T14N-R09W

Date 3/29/2016

Page 8

PHOENIX, ARIZONA

2016 AUG 12 P 3:43

RECEIVED
BLM AZ STATE OFFICE

EXHIBIT A

County: Yavapai

State: AZ

BLM Serial #	Claim Name	Original Recording		Amended Recording		Location
		Recording #	Page #	Recording #	Page #	
AMC 308536	JWH #64	2298	390			SEC19-T14N-R09W
AMC 308537	JWH #65	2298	392			SEC19-T14N-R09W
AMC 308538	JWH #66	2298	394			SEC19-T14N-R09W
AMC 308539	JWH #67	2298	396			SEC19-T14N-R09W
AMC 308540	JWH #68	2298	398			SEC19-T14N-R09W
AMC 308541	JWH #69	2298	400			SEC24-T14N-R10W
AMC 308542	JWH #70	2298	402			SEC24-T14N-R10W
AMC 308543	JWH #71	2298	404			SEC24-T14N-R10W
AMC 308544	JWH #72	2298	406			SEC24-T14N-R10W
AMC 308545	JWH #73	2298	408			SEC24-T14N-R10W
AMC 308546	JWH #74	2298	410			SEC24-T14N-R10W
AMC 308547	JWH #75	2298	412			SEC24-T14N-R10W
AMC 308548	JWH #76	2298	414			SEC24-T14N-R10W
AMC 308549	JWH #77	2298	416			SEC24-T14N-R10W
AMC 317120	LAW 1	2407	887			SEC28-T15N-R10W
AMC 317121	LAW 2	2407	889			SEC28-T15N-R10W
AMC 317122	LAW 3	2407	891			SEC28-T15N-R10W
AMC 317123	LAW 4	2407	893			SEC28-T15N-R10W
AMC 317124	LAW 5	2407	895			SEC33-T15N-R10W
AMC 317125	LAW 6	2407	897			SEC33-T15N-R10W
AMC 317126	LAW 7	2407	899			SEC33-T15N-R10W
AMC 317127	LAW 8	2407	901			SEC33-T15N-R10W
AMC 317128	LAW 9	2407	903			SEC33-T15N-R10W
AMC 317129	LAW 10	2407	905			SEC33-T15N-R10W
AMC 317130	LAW 11	2407	907			SEC33-T15N-R10W
AMC 317131	LAW 12	2407	909			SEC33-T15N-R10W
AMC 317132	LAW 13	2407	911			SEC28-T15N-R10W
AMC 317133	LAW 14	2407	913			SEC28-T15N-R10W
AMC 317134	LAW 15	2407	915			SEC28-T15N-R10W
AMC 317135	LAW 16	2407	917			SEC28-T15N-R10W
AMC 317136	LAW 17	2407	919			SEC33-T15N-R10W
AMC 317137	LAW 18	2407	921			SEC33-T15N-R10W
AMC 317138	LAW 19	2407	923			SEC33-T15N-R10W
AMC 317139	LAW 20	2407	925			SEC33-T15N-R10W
AMC 317140	LAW 21	2407	927			SEC33-T15N-R10W
AMC 317141	LAW 22	2407	929			SEC33-T15N-R10W
AMC 317142	LAW 23	2407	931			SEC33-T15N-R10W
AMC 317143	LAW 24	2407	933			SEC33-T15N-R10W

Date 3/29/2016

Page 9

RECEIVED
 BLM AZ STATE OFFICE
 PHOENIX, ARIZONA
 2016 AUG 12 P 3:43

EXHIBIT A

County: Yavapai

State: AZ

BLM Serial #	Claim Name	Original Recording		Amended Recording		Location
		Recording #	Page #	Recording #	Page #	
AMC 317144	LAW 25	2407	934			SEC28-T15N-R10W
AMC 317145	LAW 26	2407	936			SEC28-T15N-R10W
AMC 317146	LAW 27	2407	938			SEC28-T15N-R10W
AMC 317147	LAW 28	2407	940			SEC28-T15N-R10W
AMC 317148	LAW 29	2407	942			SEC28-T15N-R10W
AMC 317149	LAW 30	2407	943			SEC28-T15N-R10W
AMC 317150	LAW 31	2407	945			SEC28-T15N-R10W
AMC 317151	LAW 32	2407	947			SEC28-T15N-R10W
AMC 317152	LAW 33	2407	949			SEC33-T15N-R10W
AMC 317153	LAW 34	2407	951			SEC33-T15N-R10W
AMC 317154	LAW 35	2407	953			SEC33-T15N-R10W
AMC 317155	LAW 36	2407	955			SEC33-T15N-R10W
AMC 317156	LAW 37	2407	957			SEC33-T15N-R10W
AMC 317157	LAW 38	2407	959			SEC33-T15N-R10W
AMC 317158	LAW 39	2407	961			SEC33-T15N-R10W
AMC 317159	LAW 40	2407	963			SEC33-T15N-R10W
AMC 317160	LAW 41	2407	965			SEC28-T15N-R10W
AMC 317161	LAW 42	2407	967			SEC28-T15N-R10W
AMC 317162	LAW 43	2407	969			SEC28-T15N-R10W
AMC 317163	LAW 44	2407	971			SEC28-T15N-R10W
AMC 317164	LAW 45	2407	973			SEC28-T15N-R10W
AMC 317165	LAW 46	2407	975			SEC28-T15N-R10W
AMC 317166	LAW 47	2407	977			SEC28-T15N-R10W
AMC 317167	LAW 48	2407	979			SEC28-T15N-R10W
AMC 317168	LAW 49	2407	981			SEC33-T15N-R10W
AMC 317169	LAW 50	2407	983			SEC33-T15N-R10W
AMC 317170	LAW 51	2407	985			SEC33-T15N-R10W
AMC 317171	LAW 52	2407	987			SEC33-T15N-R10W
AMC 317172	LAW 53	2407	989			SEC33-T15N-R10W
AMC 317173	LAW 54	2407	991			SEC33-T15N-R10W
AMC 317174	LAW 55	2407	993			SEC33-T15N-R10W
AMC 317175	LAW 56	2407	995			SEC33-T15N-R10W
AMC 317176	LAW 57	2407	997			SEC28-T15N-R10W
AMC 317177	LAW 58	2407	999			SEC28-T15N-R10W
AMC 317178	LAW 59	2408	1			SEC28-T15N-R10W
AMC 317179	LAW 60	2408	3			SEC28-T15N-R10W
AMC 317180	LAW 61	2408	5			SEC28-T15N-R10W
AMC 317181	LAW 62	2408	7			SEC28-T15N-R10W

Date 3/29/2016

Page 10

PHOENIX, ARIZONA

2016 AUG 12 P 3:43

RECEIVED
BLM AZ STATE OFFICE

EXHIBIT A

County: Yavapai

State: AZ

<u>BLM Serial #</u>	<u>Claim Name</u>	<u>Original Recording</u>		<u>Amended Recording</u>		<u>Location</u>
		<u>Recording #</u>	<u>Page #</u>	<u>Recording #</u>	<u>Page #</u>	
AMC 317182	LAW 63	2408	9			SEC28-T15N-R10W
AMC 317183	LAW 64	2408	11			SEC28-T15N-R10W
AMC 317184	LAW 65	2408	13			SEC33-T15N-R10W
AMC 317185	LAW 66	2408	15			SEC33-T15N-R10W
AMC 317186	LAW 67	2408	17			SEC33-T15N-R10W
AMC 317187	LAW 68	2408	19			SEC33-T15N-R10W
AMC 317188	LAW 69	2408	21			SEC33-T15N-R10W
AMC 317189	LAW 70	2408	23			SEC33-T15N-R10W
AMC 317190	LAW 71	2408	25			SEC33-T15N-R10W
AMC 317191	LAW 72	2408	27			SEC33-T15N-R10W
AMC 317192	LAW 73	2408	29			SEC28-T15N-R10W
AMC 317193	LAW 74	2408	31			SEC28-T15N-R10W
AMC 317194	LAW 75	2408	33			SEC28-T15N-R10W
AMC 317195	LAW 76	2408	35			SEC28-T15N-R10W
AMC 317196	LAW 77	2408	37			SEC28-T15N-R10W
AMC 317197	LAW 78	2408	39			SEC28-T15N-R10W
AMC 317198	LAW 79	2408	41			SEC28-T15N-R10W
AMC 317199	LAW 80	2408	43			SEC28-T15N-R10W
AMC 317200	LAW 81	2408	45			SEC33-T15N-R10W
AMC 317201	LAW 82	2408	47			SEC33-T15N-R10W
AMC 317202	LAW 83	2408	49			SEC33-T15N-R10W
AMC 317203	LAW 84	2408	51			SEC33-T15N-R10W
AMC 317204	LAW 85	2408	53			SEC33-T15N-R10W
AMC 317205	LAW 86	2408	55			SEC33-T15N-R10W
AMC 317206	LAW 87	2408	57			SEC33-T15N-R10W
AMC 317207	LAW 88	2408	59			SEC33-T15N-R10W
AMC 317208	LAW 89	2408	61			SEC28-T15N-R10W
AMC 317209	LAW 90	2408	63			SEC28-T15N-R10W
AMC 317210	LAW 91	2408	65			SEC28-T15N-R10W
AMC 317211	LAW 92	2408	67			SEC28-T15N-R10W
AMC 317212	LAW 93	2408	69			SEC28-T15N-R10W
AMC 317213	LAW 94	2408	71			SEC28-T15N-R10W
AMC 317214	LAW 95	2408	73			SEC28-T15N-R10W
AMC 317215	LAW 96	2408	75			SEC28-T15N-R10W
AMC 317216	LAW 97	2408	77			SEC33-T15N-R10W
AMC 317217	LAW 98	2408	79			SEC33-T15N-R10W
AMC 317218	LAW 99	2408	81			SEC33-T15N-R10W
AMC 317219	LAW 100	2408	83			SEC33-T15N-R10W

Date 3/29/2016

Page 11

PHOENIX, ARIZONA

2016 AUG 12 P 3:43

RECEIVED
BLM AZ STATE OFFICE

EXHIBIT A

County: Yavapai

State: AZ

BLM Serial #	Claim Name	Original Recording		Amended Recording		Location
		Recording #	Page #	Recording #	Page #	
AMC 317220	LAW 101	2408	85			SEC33-T15N-R10W
AMC 317221	LAW 102	2408	87			SEC33-T15N-R10W
AMC 317222	LAW 103	2408	89			SEC33-T15N-R10W
AMC 317223	LAW 104	2408	91			SEC33-T15N-R10W
AMC 317224	LAW 105	2408	93			SEC28-T15N-R10W
AMC 317225	LAW 106	2408	95			SEC28-T15N-R10W
AMC 317226	LAW 107	2408	97			SEC28-T15N-R10W
AMC 317227	LAW 108	2408	99			SEC28-T15N-R10W
AMC 317228	LAW 109	2408	101			SEC28-T15N-R10W
AMC 317229	LAW 110	2408	103			SEC28-T15N-R10W
AMC 317230	LAW 111	2408	105			SEC28-T15N-R10W
AMC 317231	LAW 112	2408	107			SEC28-T15N-R10W
AMC 317232	LAW 113	2408	109			SEC33-T15N-R10W
AMC 317233	LAW 114	2408	111			SEC33-T15N-R10W
AMC 317234	LAW 115	2408	113			SEC33-T15N-R10W
AMC 317235	LAW 116	2408	115			SEC33-T15N-R10W
AMC 317236	LAW 117	2408	117			SEC33-T15N-R10W
AMC 317237	LAW 118	2408	119			SEC33-T15N-R10W
AMC 317238	LAW 119	2408	121			SEC33-T15N-R10W
AMC 317239	LAW 120	2408	123			SEC33-T15N-R10W
AMC 317240	LAW 121	2408	125			SEC27-T15N-R10W
AMC 317241	LAW 122	2408	127			SEC27-T15N-R10W
AMC 317242	LAW 123	2408	129			SEC27-T15N-R10W
AMC 317243	LAW 124	2408	131			SEC27-T15N-R10W
AMC 317244	LAW 125	2408	133			SEC27-T15N-R10W
AMC 317245	LAW 126	2408	135			SEC27-T15N-R10W
AMC 317246	LAW 127	2408	137			SEC27-T15N-R10W
AMC 317247	LAW 128	2408	139			SEC27-T15N-R10W
AMC 317248	LAW 129	2408	141			SEC34-T15N-R10W
AMC 317249	LAW 130	2408	143			SEC34-T15N-R10W
AMC 317250	LAW 131	2408	145			SEC34-T15N-R10W
AMC 317251	LAW 132	2408	147			SEC34-T15N-R10W
AMC 317252	LAW 133	2408	149			SEC34-T15N-R10W
AMC 317253	LAW 134	2408	151			SEC34-T15N-R10W
AMC 317254	LAW 135	2408	153			SEC34-T15N-R10W
AMC 317255	LAW 136	2408	155			SEC34-T15N-R10W
AMC 317256	LAW 137	2408	157			SEC34-T15N-R10W
AMC 317257	LAW 138	2408	159			SEC34-T15N-R10W

Date 3/29/2016

RECEIVED
 BLM AZ STATE OFFICE
 PHOENIX, ARIZONA
 2016 AUG 12 P 3:43

EXHIBIT A

County: Yavapai

State: AZ

BLM Serial #	Claim Name	Original Recording		Amended Recording		Location
		Recording #	Page #	Recording #	Page #	
AMC 317258	LAW 139	2408	161			SEC34-T15N-R10W
AMC 317259	LAW 140	2408	163			SEC34-T15N-R10W
AMC 317260	LAW 141	2408	165			SEC34-T15N-R10W
AMC 317261	LAW 142	2408	167			SEC34-T15N-R10W
AMC 317262	LAW 143	2408	169			SEC34-T15N-R10W
AMC 317263	LAW 144	2408	171			SEC34-T15N-R10W
AMC 317268	LAW 149	2408	181			SEC34-T15N-R10W
AMC 317269	LAW 150	2408	183			SEC34-T15N-R10W
AMC 317270	LAW 151	2408	185			SEC34-T15N-R10W
AMC 317271	LAW 152	2408	187			SEC34-T15N-R10W
AMC 317276	LAW 157	2408	197			SEC34-T15N-R10W
AMC 317277	LAW 158	2408	199			SEC34-T15N-R10W
AMC 317278	LAW 159	2408	201			SEC34-T15N-R10W
AMC 317279	LAW 160	2408	203			SEC34-T15N-R10W
AMC 317284	LAW 165	2408	213			SEC35-T15N-R10W
AMC 317285	LAW 166	2408	215			SEC35-T15N-R10W
AMC 317286	LAW 167	2408	217			SEC35-T15N-R10W
AMC 317287	LAW 168	2408	219			SEC35-T15N-R10W
AMC 317292	LAW 173	2408	229			SEC35-T15N-R10W
AMC 317293	LAW 174	2408	231			SEC35-T15N-R10W
AMC 317294	LAW 175	2408	233			SEC35-T15N-R10W
AMC 317295	LAW 176	2408	235			SEC35-T15N-R10W
AMC 317296	LAW 177	2408	237			SEC35-T15N-R10W
AMC 317297	LAW 178	2408	239			SEC35-T15N-R10W
AMC 317298	LAW 179	2408	241			SEC35-T15N-R10W
AMC 317299	LAW 180	2408	243			SEC35-T15N-R10W
AMC 317300	LAW 181	2408	245			SEC35-T15N-R10W
AMC 317301	LAW 182	2408	247			SEC35-T15N-R10W
AMC 317302	LAW 183	2408	249			SEC35-T15N-R10W
AMC 317303	LAW 184	2408	251			SEC35-T15N-R10W
AMC 317304	LAW 185	2408	253			SEC35-T15N-R10W
AMC 317305	LAW 186	2408	255			SEC35-T15N-R10W
AMC 317306	LAW 187	2408	257			SEC35-T15N-R10W
AMC 317307	LAW 188	2408	259			SEC35-T15N-R10W
AMC 317308	LAW 189	2408	261			SEC35-T15N-R10W
AMC 317309	LAW 190	2408	263			SEC35-T15N-R10W
AMC 317310	LAW 191	2408	265			SEC35-T15N-R10W
AMC 317311	LAW 192	2408	267			SEC35-T15N-R10W

Date 3/29/2016

Page 13

PHOENIX, ARIZONA

2016 AUG 12 P 3:43

RECEIVED
BLM AZ STATE OFFICE

EXHIBIT A

County: Yavapai

State: AZ

<u>BLM Serial #</u>	<u>Claim Name</u>	<u>Original Recording</u>		<u>Amended Recording</u>		<u>Location</u>
		<u>Recording #</u>	<u>Page #</u>	<u>Recording #</u>	<u>Page #</u>	
AMC 317312	LAW 193	2408	269			SEC26-T15N-R10W
AMC 317313	LAW 194	2408	271			SEC26-T15N-R10W
AMC 317314	LAW 195	2408	273			SEC26-T15N-R10W
AMC 317315	LAW 196	2408	275			SEC26-T15N-R10W
AMC 317316	LAW 197	2408	277			SEC35-T15N-R10W
AMC 317317	LAW 198	2408	279			SEC35-T15N-R10W
AMC 317318	LAW 199	2408	281			SEC35-T15N-R10W
AMC 317319	LAW 200	2408	283			SEC35-T15N-R10W
AMC 317320	LAW 201	2408	285			SEC35-T15N-R10W
AMC 317321	LAW 202	2408	287			SEC35-T15N-R10W
AMC 317322	LAW 203	2408	289			SEC35-T15N-R10W
AMC 317323	LAW 204	2408	291			SEC35-T15N-R10W
AMC 317324	LAW 205	2408	293			SEC26-T15N-R10W
AMC 317325	LAW 206	2408	295			SEC26-T15N-R10W
AMC 317326	LAW 207	2408	297			SEC26-T15N-R10W
AMC 317327	LAW 208	2408	299			SEC35-T15N-R10W
AMC 317328	LAW 209	2408	301			SEC35-T15N-R10W
AMC 317329	LAW 210	2408	303			SEC35-T15N-R10W
AMC 317330	LAW 211	2408	305			SEC35-T15N-R10W
AMC 317331	LAW 212	2408	307			SEC35-T15N-R10W
AMC 317332	LAW 213	2408	309			SEC35-T15N-R10W
AMC 317333	LAW 214	2408	311			SEC35-T15N-R10W
AMC 317334	LAW 215	2408	313			SEC35-T15N-R10W
AMC 317335	LAW 216	2408	315			SEC26-T15N-R10W
AMC 317336	LAW 217	2408	317			SEC26-T15N-R10W
AMC 317337	LAW 218	2408	319			SEC26-T15N-R10W
AMC 317338	LAW 219	2408	321			SEC26-T15N-R10W
AMC 317339	LAW 220	2408	323			SEC35-T15N-R10W
AMC 317340	LAW 221	2408	325			SEC35-T15N-R10W
AMC 317341	LAW 222	2408	327			SEC35-T15N-R10W
AMC 317342	LAW 223	2408	329			SEC35-T15N-R10W
AMC 317343	LAW 224	2408	331			SEC35-T15N-R10W
AMC 317344	LAW 225	2408	333			SEC35-T15N-R10W
AMC 317345	LAW 226	2408	335			SEC35-T15N-R10W
AMC 317346	LAW 227	2408	337			SEC35-T15N-R10W
AMC 317347	LAW 228	2408	339			SEC26-T15N-R10W
AMC 317348	LAW 229	2408	341			SEC26-T15N-R10W
AMC 317349	LAW 230	2408	343			SEC26-T15N-R10W

Date 3/29/2016

Page 14

RECEIVED
 BLM AZ STATE OFFICE
 PHOENIX, ARIZONA
 2016 AUG 12 P 3:42

EXHIBIT A

County: Yavapai

State: AZ

BLM Serial #	Claim Name	Original Recording		Amended Recording		Location
		Recording #	Page #	Recording #	Page #	
AMC 317350	LAW 231	2408	345			SEC26-T15N-R10W
AMC 317351	LAW 232	2408	347			SEC26-T15N-R10W
AMC 317352	LAW 233	2408	349			SEC35-T15N-R10W
AMC 317353	LAW 234	2408	351			SEC35-T15N-R10W
AMC 317354	LAW 235	2408	353			SEC35-T15N-R10W
AMC 317355	LAW 236	2408	355			SEC35-T15N-R10W
AMC 317356	LAW 237	2408	357			SEC35-T15N-R10W
AMC 317357	LAW 238	2408	359			SEC35-T15N-R10W
AMC 317358	LAW 239	2408	361			SEC35-T15N-R10W
AMC 317359	LAW 240	2408	363			SEC35-T15N-R10W
AMC 322631	JWH 80	2494	611			SEC07-T14N-R09W
AMC 322632	JWH 81	2494	613			SEC07-T14N-R09W
AMC 322633	JWH 82	2494	615			SEC07-T14N-R09W
AMC 322634	JWH 83	2494	617			SEC07-T14N-R09W
AMC 362070	KIM-1	4166	88			SEC09-T14N-R09W
AMC 362071	KIM-2	4166	89			SEC09-T14N-R09W
AMC 362072	KIM-3	4166	90			SEC09-T14N-R09W
AMC 362073	KIM-4	4166	91			SEC09-T14N-R09W
AMC 362074	KIM-5	4166	92			SEC09-T14N-R09W
AMC 362075	KIM-6	4166	93			SEC09-T14N-R09W
AMC 362076	KIM-7	4166	94			SEC09-T14N-R09W
AMC 362077	KIM-8	4166	95			SEC09-T14N-R09W
AMC 362078	KIM-9	4166	96			SEC09-T14N-R09W
AMC 362079	KIM-10	4166	97			SEC09-T14N-R09W
AMC 362080	KIM-11	4166	98			SEC09-T14N-R09W
AMC 362081	KIM-12	4166	99			SEC09-T14N-R09W
AMC 362082	KIM-13	4166	100			SEC09-T14N-R09W
AMC 362083	KIM-14	4166	101			SEC09-T14N-R09W
AMC 362084	KIM-15	4166	102			SEC09-T14N-R09W
AMC 362085	KIM-16	4166	103			SEC09-T14N-R09W
AMC 362086	KIM-17	4166	104			SEC08-T14N-R09W
AMC 362087	KIM-18	4166	105			SEC08-T14N-R09W
AMC 362088	KIM-19	4166	106			SEC08-T14N-R09W
AMC 362089	KIM-20	4166	107			SEC08-T14N-R09W
AMC 362090	KIM-21	4166	108			SEC08-T14N-R09W
AMC 362093	KIM-24	4166	111			SEC08-T14N-R09W
AMC 362094	KIM-25	4166	112			SEC08-T14N-R09W
AMC 362095	KIM-26	4166	113			SEC08-T14N-R09W

Date 3/29/2016

Page 15

RECEIVED
 BLM AZ STATE OFFICE
 2016 AUG 12 P 3:42
 PHOENIX, ARIZONA

EXHIBIT A

County: Yavapai

State: AZ

BLM Serial #	Claim Name	Original Recording		Amended Recording		Location
		Recording #	Page #	Recording #	Page #	
AMC 362096	KIM-27	4166	114			SEC08-T14N-R09W
AMC 362097	KIM-28	4166	115			SEC08-T14N-R09W
AMC 362100	KIM-31	4166	118			SEC09-T14N-R09W
AMC 362101	KIM-32	4166	119			SEC09-T14N-R09W
AMC 362102	KIM-33	4166	120			SEC09-T14N-R09W
AMC 364582	WP-1	4214	518			SEC08-T14N-R09W
AMC 364583	WP-2	4214	519			SEC08-T14N-R09W
AMC 364584	WP-3	4214	520			SEC08-T14N-R09W
AMC 364585	WP-4	4214	521			SEC08-T14N-R09W
AMC 364586	WP-5	4214	522			SEC08-T14N-R09W
AMC 364587	WP-6	4214	523			SEC08-T14N-R09W
AMC 364588	WP-7	4214	524			SEC08-T14N-R09W
AMC 364595	WP-14	4214	531			SEC08-T14N-R09W
AMC 364597	WP-16	4214	533			SEC08-T14N-R09W
AMC 366984	WP-25	4302	836			SEC08-T14N-R09W
AMC 366987	WP-28	4302	839			SEC08-T14N-R09W
AMC 397200	LTB-7	4680	541			SEC08-T14N-R09W
AMC 397202	LTB-9	4680	543			SEC08-T14N-R09W
AMC 397204	LTB-11	4680	545			SEC08-T14N-R09W
AMC 397205	LTB-12	4680	546			SEC08-T14N-R09W
AMC 397206	LTB-13	4680	547			SEC08-T14N-R09W
AMC 397207	LTB-14	4680	548			SEC08-T14N-R09W
AMC 397208	LTB-15	4680	549			SEC08-T14N-R09W
AMC 397209	LTB-16	4680	550			SEC08-T14N-R09W
AMC 397210	LTB-17	4680	551			SEC08-T14N-R09W
AMC 397214	LTB-21	4680	555			SEC17-T14N-R09W
AMC 397220	LTB-27	4680	561			SEC17-T14N-R09W
AMC 403441	PMB 1	4781	486			SEC17-T14N-R09W
AMC 403442	PMB 2	4781	487			SEC17-T14N-R09W
AMC 403443	PMB 3	4781	488			SEC17-T14N-R09W
AMC 403444	PMB 4	4781	489			SEC17-T14N-R09W
AMC 403445	PMB 5	4781	490			SEC17-T14N-R09W
AMC 403446	PMB 6	4781	491			SEC17-T14N-R09W
AMC 403447	PMB 7	4781	492			SEC17-T14N-R09W
AMC 403448	PMB 8	4781	493			SEC17-T14N-R09W
AMC 403450	PMB 10	4781	495			SEC17-T14N-R09W
AMC 403451	PMB 11	4781	496			SEC17-T14N-R09W
AMC 403452	PMB 12	4781	497			SEC17-T14N-R09W

Date: 3/29/2016

Page 16

PHOENIX, ARIZONA

2016 AUG 12 P 3:42

RECEIVED
BLM AZ STATE OFFICE

EXHIBIT A

County: Yavapai

State: AZ

BLM Serial #	Claim Name	Original Recording		Amended Recording		Location
		Recording #	Page #	Recording #	Page #	
AMC 403453	PMB 13	4781	498			SEC17-T14N-R09W
AMC 403454	PMB 14	4781	499			SEC17-T14N-R09W
AMC 403455	PMB 15	4781	500			SEC17-T14N-R09W
AMC 403456	PMB 16	4781	501			SEC17-T14N-R09W
AMC 403457	PMB 17	4781	502			SEC17-T14N-R09W
AMC 403458	PMB 18	4781	503			SEC17-T14N-R09W
AMC 403459	PMB 19	4781	504			SEC17-T14N-R09W
AMC 403460	PMB 20	4781	505			SEC17-T14N-R09W
AMC 403461	PMB 21	4781	506			SEC17-T14N-R09W
AMC 403464	PMB 24	4781	509			SEC17-T14N-R09W
AMC 403465	PMB 25	4781	510			SEC17-T14N-R09W
AMC 403466	PMB 26	4781	511			SEC17-T14N-R09W
AMC 403467	PMB 27	4781	512			SEC17-T14N-R09W
AMC 403468	PMB 28	4781	513			SEC17-T14N-R09W
AMC 403469	PMB 29	4781	514			SEC17-T14N-R09W
AMC 403470	PMB 30	4781	515			SEC17-T14N-R09W
AMC 403471	PMB 31	4781	516			SEC17-T14N-R09W
AMC 403472	PMB 32	4781	517			SEC17-T14N-R09W
AMC 403477	PMB 37	4781	522			SEC17-T14N-R09W
AMC 403478	PMB 38	4781	523			SEC17-T14N-R09W
AMC 403479	PMB 39	4781	524			SEC17-T14N-R09W
AMC 403480	PMB 40	4781	525			SEC17-T14N-R09W
AMC 403481	PMB 41	4781	526			SEC17-T14N-R09W
AMC 403485	PMB 45	4781	530			SEC17-T14N-R09W
AMC 403486	PMB 46	4781	531			SEC17-T14N-R09W
AMC 403487	PMB 47	4781	532			SEC17-T14N-R09W
AMC 413793	MPC 1	4861	238			SEC16-T14N-R09W
AMC 413794	MPC 2	4861	239			SEC16-T14N-R09W
AMC 413795	MPC 3	4861	240			SEC16-T14N-R09W
AMC 413796	MPC 4	4861	241			SEC16-T14N-R09W
AMC 413797	MPC 5	4861	242			SEC16-T14N-R09W
AMC 413798	MPC 6	4861	243			SEC16-T14N-R09W
AMC 413799	MPC 7	4861	244			SEC16-T14N-R09W
AMC 413800	MPC 8	4861	245			SEC16-T14N-R09W
AMC 413801	MPC 9	4861	246			SEC16-T14N-R09W
AMC 413802	MPC 10	4861	247			SEC16-T14N-R09W
AMC 413803	MPC 11	4861	248			SEC16-T14N-R09W
AMC 413804	MPC 12	4861	249			SEC16-T14N-R09W

Date: 3/29/2016

Page 17

RECEIVED
 BLM AZ STATE OFFICE
 2016 AUG 12 P 3:42
 PHOENIX, ARIZONA

EXHIBIT A

County: Yavapai

State: AZ

BLM Serial #	Claim Name	Original Recording		Amended Recording		Location
		Recording #	Page #	Recording #	Page #	
AMC 413805	MPC 13	4861	250			SEC16-T14N-R09W
AMC 413806	MPC 14	4861	251			SEC16-T14N-R09W
AMC 413807	MPC 15	4861	252			SEC16-T14N-R09W
AMC 413808	MPC 16	4861	253			SEC16-T14N-R09W
AMC 413809	MPC 17	4861	254			SEC16-T14N-R09W
AMC 413810	MPC 18	4861	255			SEC16-T14N-R09W
AMC 413811	MPC 19	4861	256			SEC16-T14N-R09W
AMC 413812	MPC 20	4861	257			SEC16-T14N-R09W
AMC 413813	MPC 21	4861	258			SEC16-T14N-R09W
AMC 413814	MPC 22	4861	259			SEC16-T14N-R09W
AMC 413815	MPC 23	4861	260			SEC16-T14N-R09W
AMC 413816	MPC 24	4861	261			SEC16-T14N-R09W
AMC 413817	MPC 25	4861	262			SEC16-T14N-R09W
AMC 413818	MPC 26	4861	263			SEC16-T14N-R09W
AMC 413819	MPC 27	4861	264			SEC16-T14N-R09W
AMC 413820	MPC 28	4861	265			SEC16-T14N-R09W
AMC 413821	MPC 29	4861	266			SEC16-T14N-R09W
AMC 413822	MPC 30	4861	267			SEC16-T14N-R09W
AMC 413823	MPC 31	4861	268			SEC16-T14N-R09W
AMC 413824	MPC 32	4861	269			SEC16-T14N-R09W
AMC 413825	MPC 33	4861	270			SEC16-T14N-R09W
AMC 413826	MPC 34	4861	271			SEC16-T14N-R09W
AMC 413827	MPC 35	4861	272			SEC16-T14N-R09W
AMC 413828	MPC 36	4861	273			SEC16-T14N-R09W
AMC 413829	MPC 37	4861	274			SEC16-T14N-R09W
AMC 413830	MPC 38	4861	275			SEC16-T14N-R09W
AMC 413831	MPC 39	4861	276			SEC16-T14N-R09W
AMC 413832	MPC 40	4861	277			SEC16-T14N-R09W
AMC 413833	MPC 41	4861	278			SEC16-T14N-R09W
AMC 413834	MPC 42	4861	279			SEC16-T14N-R09W
AMC 413835	MPC 43	4861	280			SEC16-T14N-R09W
AMC 413836	MPC 44	4861	281			SEC16-T14N-R09W
AMC 413837	MPC 45	4861	282			SEC16-T14N-R09W
AMC 413838	MPC 46	4861	283			SEC16-T14N-R09W
AMC 413839	MPC 47	4861	284			SEC16-T14N-R09W
AMC 413840	MPC 48	4861	285			SEC16-T14N-R09W
AMC 413841	MPC 49	4861	286			SEC16-T14N-R09W
AMC 413842	MPC 50	4861	287			SEC16-T14N-R09W

Date: 3/29/2016

Page 18

RECEIVED
 BLM AZ STATE OFFICE
 2016 AUG 12 P 3:42
 PHOENIX, ARIZONA

EXHIBIT A

County: Yavapai

State: AZ

BLM Serial #	Claim Name	Original Recording		Amended Recording		Location
		Recording #	Page #	Recording #	Page #	
AMC 413843	MPC 51	4861	288			SEC16-T14N-R09W
AMC 413844	MPC 52	4861	289			SEC16-T14N-R09W
AMC 413845	MPC 53	4861	290			SEC16-T14N-R09W
AMC 413846	MPC 54	4861	291			SEC16-T14N-R09W
AMC 413847	MPC 55	4861	292			SEC16-T14N-R09W
AMC 413848	MPC 56	4861	293			SEC16-T14N-R09W
AMC 413849	MPC 57	4861	294			SEC16-T14N-R09W
AMC 413850	MPC 58	4861	295			SEC16-T14N-R09W
AMC 413851	MPC 59	4861	296			SEC16-T14N-R09W
AMC 413852	MPC 60	4861	297			SEC16-T14N-R09W
AMC 413853	MPC 61	4861	298			SEC16-T14N-R09W
AMC 413854	MPC 62	4861	299			SEC16-T14N-R09W
AMC 413855	MPC 63	4861	300			SEC16-T14N-R09W
AMC 413856	MPC 64	4861	301			SEC16-T14N-R09W
AMC 413857	MPC 65	4861	302			SEC16-T14N-R09W
AMC 413858	MPC 66	4861	303			SEC16-T14N-R09W
AMC 413859	MPC 67	4861	304			SEC16-T14N-R09W
AMC 413860	MPC 68	4861	305			SEC16-T14N-R09W
AMC 413861	MPC 69	4861	306			SEC16-T14N-R09W
AMC 413862	MPC 70	4861	307			SEC16-T14N-R09W
AMC 413863	MPC 71	4861	308			SEC16-T14N-R09W
AMC 413864	MPC 72	4861	309			SEC16-T14N-R09W
AMC 413865	MPC 73	4861	310			SEC16-T14N-R09W
AMC 413866	MPC 74	4861	311			SEC16-T14N-R09W
AMC 413867	MPC 75	4861	312			SEC16-T14N-R09W
AMC 413868	MPC 76	4861	313			SEC16-T14N-R09W
AMC 413869	MPC 77	4861	314			SEC16-T14N-R09W
AMC 413870	MPC 78	4861	315			SEC16-T14N-R09W
AMC 413871	MPC 79	4861	316			SEC16-T14N-R09W
AMC 413872	MPC 80	4861	317			SEC16-T14N-R09W
AMC 413873	MPC 81	4861	318			SEC16-T14N-R09W
AMC 413874	MPC 82	4861	319			SEC16-T14N-R09W
AMC 413875	MPC 83	4861	320			SEC16-T14N-R09W
AMC 413876	MPC 84	4861	321			SEC16-T14N-R09W
AMC 413877	MPC 85	4861	322			SEC16-T14N-R09W
AMC 413878	MPC 86	4861	323			SEC16-T14N-R09W
AMC 413879	MPC 87	4861	324			SEC16-T14N-R09W
AMC 413880	MPC 88	4861	325			SEC16-T14N-R09W

Date: 3/29/2016

Page 19

RECEIVED
 BLM AZ STATE OFFICE
 2016 AUG 12 P 3:41
 PHOENIX, ARIZONA

EXHIBIT A

County: Yavapai

State: AZ

BLM Serial #	Claim Name	Original Recording		Amended Recording		Location
		Recording #	Page #	Recording #	Page #	
AMC 413881	MPC 89	4861	326			SEC16-T14N-R09W
AMC 413882	MPC 90	4861	327			SEC16-T14N-R09W
AMC 413883	MPC 91	4861	328			SEC16-T14N-R09W
AMC 413884	MPC 92	4861	329			SEC16-T14N-R09W
AMC 413885	MPC 93	4861	330			SEC16-T14N-R09W
AMC 413886	MPC 94	4861	331			SEC16-T14N-R09W
AMC 413887	MPC 95	4861	332			SEC16-T14N-R09W
AMC 413888	MPC 96	4861	333			SEC16-T14N-R09W
AMC 413889	MPC 97	4861	334			SEC16-T14N-R09W
AMC 413890	MPC 98	4861	335			SEC16-T14N-R09W
AMC 413891	MPC 99	4861	336			SEC16-T14N-R09W
AMC 413892	MPC 100	4861	337			SEC16-T14N-R09W
AMC 413893	MPC 101	4861	338			SEC16-T14N-R09W
AMC 413894	MPC 102	4861	339			SEC16-T14N-R09W
AMC 413895	MPC 103	4861	340			SEC16-T14N-R09W
AMC 413896	MPC 104	4861	341			SEC16-T14N-R09W
AMC 413897	MPC 105	4861	342			SEC16-T14N-R09W
AMC 413898	MPC 106	4861	343			SEC16-T14N-R09W
AMC 413899	MPC 107	4861	344			SEC16-T14N-R09W
AMC 413900	MPC 108	4861	345			SEC16-T14N-R09W
AMC 413901	MPC 109	4861	346			SEC16-T14N-R09W
AMC 413902	MPC 110	4861	347			SEC16-T14N-R09W
AMC 413903	MPC 111	4861	348			SEC16-T14N-R09W
AMC 413904	MPC 112	4861	349			SEC16-T14N-R09W
AMC 413905	MPC 113	4861	350			SEC16-T14N-R09W
AMC 413906	MPC 114	4861	351			SEC16-T14N-R09W
AMC 413907	MPC 115	4861	352			SEC16-T14N-R09W
AMC 413908	MPC 116	4861	353			SEC16-T14N-R09W
AMC 413909	MPC 117	4861	354			SEC16-T14N-R09W
AMC 413910	MPC 118	4861	355			SEC16-T14N-R09W
AMC 413911	MPC 119	4861	356			SEC16-T14N-R09W
AMC 413912	MPC 120	4861	357			SEC16-T14N-R09W
AMC 413913	MPC 121	4861	358			SEC16-T14N-R09W
AMC 413914	MPC 122	4861	359			SEC16-T14N-R09W
AMC 413915	MPC 123	4861	360			SEC16-T14N-R09W
AMC 413916	MPC 124	4861	361			SEC16-T14N-R09W
AMC 413917	MPC 125	4861	362			SEC16-T14N-R09W
AMC 413918	MPC 126	4861	363			SEC16-T14N-R09W

Date 3/29/2016

Page 20

PHOENIX, ARIZONA

2016 AUG 12 P 3:41

RECEIVED
BLM AZ STATE OFFICE

EXHIBIT A

County: Yavapai

State: AZ

BLM Serial #	Claim Name	Original Recording		Amended Recording		Location
		Recording #	Page #	Recording #	Page #	
AMC 418739	Cowboy Wash-16	4924	196			SEC26-T14N-R09W
AMC 418740	Cowboy Wash-17	4924	197			SEC26-T14N-R09W
AMC 418741	Cowboy Wash-18	4924	198			SEC26-T14N-R09W
AMC 418766	Cowboy Wash-43	4924	223			SEC26-T14N-R09W
AMC 418767	Cowboy Wash-44	4924	224			SEC26-T14N-R09W
AMC 418768	Cowboy Wash-45	4924	225			SEC26-T14N-R09W
AMC 418824	GAP-1	4924	97			SEC09-T14N-R09W
AMC 418825	GAP-2	4924	98			SEC09-T14N-R09W
AMC 418826	GAP-3	4924	99			SEC09-T14N-R09W
AMC 418827	GAP-4	4924	100			SEC09-T14N-R09W
AMC 418933	Miller Mountain-26	4924	306			SEC27-T14N-R09W
AMC 418934	Miller Mountain-27	4924	307			SEC27-T14N-R09W
AMC 418935	Miller Mountain-28	4924	308			SEC27-T14N-R09W
AMC 418936	Miller Mountain-29	4924	309			SEC27-T14N-R09W
AMC 418937	Miller Mountain-30	4924	310			SEC27-T14N-R09W
AMC 418938	Miller Mountain-31	4924	311			SEC27-T14N-R09W
AMC 418939	Miller Mountain-32	4924	312			SEC27-T14N-R09W
AMC 418940	Miller Mountain-33	4924	313			SEC27-T14N-R09W
AMC 418941	Miller Mountain-34	4924	314			SEC27-T14N-R09W
AMC 418942	Miller Mountain-35	4924	315			SEC27-T14N-R09W
AMC 418963	Miller Mountain-56	4924	336			SEC27-T14N-R09W
AMC 418964	Miller Mountain-57	4924	337			SEC27-T14N-R09W
AMC 418965	Miller Mountain-58	4924	338			SEC27-T14N-R09W
AMC 418966	Miller Mountain-59	4924	339			SEC27-T14N-R09W
AMC 418967	Miller Mountain-60	4924	340			SEC27-T14N-R09W
AMC 422704	RPC-001	4951	109			SEC30-T14 5N-R08W
AMC 422705	RPC-002	4951	110			SEC30-T14 5N-R08W
AMC 422711	RPC-008	4951	116			SEC30-T14 5N-R08W
AMC 422712	RPC-009	4951	117			SEC30-T14 5N-R08W
AMC 422713	RPC-010	4951	118			SEC30-T14 5N-R08W
AMC 422714	RPC-011	4951	119			SEC30-T14 5N-R08W
AMC 422720	RPC-017	4951	125			SEC30-T14 5N-R08W
AMC 422721	RPC-018	4951	126			SEC30-T14 5N-R08W
AMC 422722	RPC-019	4951	127			SEC30-T14 5N-R08W
AMC 422723	RPC-020	4951	128			SEC30-T14 5N-R08W
AMC 422729	RPC-026	4951	134			SEC30-T14 5N-R08W
AMC 422730	RPC-027	4951	135			SEC30-T14 5N-R08W
AMC 422731	RPC-028	4951	136			SEC30-T14 5N-R08W

Date 3/29/2016

Page 21

PHOENIX, ARIZONA

2016 AUG 12 P 3:41

RECEIVED
BLM AZ STATE OFFICE

EXHIBIT A

County: Yavapai

State: AZ

<u>BLM Serial #</u>	<u>Claim Name</u>	<u>Original Recording</u>		<u>Amended Recording</u>		<u>Location</u>
		<u>Recording #</u>	<u>Page #</u>	<u>Recording #</u>	<u>Page #</u>	
AMC 422732	RPC-029	4951	137			SEC30-T14 5N-R08W
AMC 422733	RPC-030	4951	138			SEC30-T14 5N-R08W
AMC 422737	RPC-034	4951	142			SEC30-T14 5N-R08W
AMC 422738	RPC-035	4951	143			SEC30-T14 5N-R08W
AMC 422739	RPC-036	4951	144			SEC30-T14 5N-R08W
AMC 422740	PB-037	4951	145			SEC23-T15N-R09W
AMC 422741	PB-038	4951	146			SEC23-T15N-R09W
AMC 422742	PB-039	4951	147			SEC23-T15N-R09W
AMC 422743	PB-040	4951	148			SEC23-T15N-R09W
AMC 422744	PB-041	4951	149			SEC23-T15N-R09W
AMC 422745	PB-042	4951	150			SEC23-T15N-R09W
AMC 422746	PB-043	4951	151			SEC23-T15N-R09W
AMC 422747	PB-044	4951	152			SEC23-T15N-R09W
AMC 422748	PB-045	4951	153			SEC23-T15N-R09W
AMC 422749	PB-046	4951	154			SEC23-T15N-R09W
AMC 422750	PB-047	4951	155			SEC23-T15N-R09W
AMC 422751	PB-048	4951	156			SEC23-T15N-R09W
AMC 422752	PB-049	4951	157			SEC23-T15N-R09W
AMC 422753	PB-001	4951	158			SEC24-T15N-R09W
AMC 422754	PB-002	4951	159			SEC24-T15N-R09W
AMC 422755	PB-003	4951	160			SEC24-T15N-R09W
AMC 422756	PB-004	4951	161			SEC24-T15N-R09W
AMC 422757	PB-005	4951	162			SEC24-T15N-R09W
AMC 422758	PB-006	4951	163			SEC24-T15N-R09W
AMC 422759	PB-007	4951	164			SEC24-T15N-R09W
AMC 422760	PB-008	4951	165			SEC24-T15N-R09W
AMC 422761	PB-009	4951	166			SEC24-T15N-R09W
AMC 422762	PB-010	4951	167			SEC24-T15N-R09W
AMC 422763	PB-011	4951	168			SEC24-T15N-R09W
AMC 422764	PB-012	4951	169			SEC24-T15N-R09W
AMC 422765	PB-013	4951	170			SEC24-T15N-R09W
AMC 422766	PB-014	4951	171			SEC24-T15N-R09W
AMC 422767	PB-015	4951	172			SEC24-T15N-R09W
AMC 422768	PB-016	4951	173			SEC24-T15N-R09W
AMC 422769	PB-017	4951	174			SEC24-T15N-R09W
AMC 422770	PB-018	4951	175			SEC24-T15N-R09W
AMC 422771	PB-019	4951	176			SEC24-T15N-R09W
AMC 422772	PB-020	4951	177			SEC24-T15N-R09W

Date 3/29/2016

Page 22

RECEIVED
 BLM AZ STATE OFFICE
 PHOENIX, ARIZONA
 2016 AUG 12 P 3:41

EXHIBIT A

County: Yavapai

State: AZ

BLM Serial #	Claim Name	Original Recording		Amended Recording		Location
		Recording #	Page #	Recording #	Page #	
AMC 422773	PB-021	4951	178			SEC24-T15N-R09W
AMC 422774	PB-022	4951	179			SEC24-T15N-R09W
AMC 422775	PB-023	4951	180			SEC24-T15N-R09W
AMC 422776	PB-024	4951	181			SEC24-T15N-R09W
AMC 422777	PB-025	4951	182			SEC24-T15N-R09W
AMC 422778	PB-026	4951	183			SEC24-T15N-R09W
AMC 422779	PB-027	4951	184			SEC24-T15N-R09W
AMC 422780	PB-028	4951	185			SEC24-T15N-R09W
AMC 422781	PB-029	4951	186			SEC24-T15N-R09W
AMC 422782	PB-030	4951	187			SEC24-T15N-R09W
AMC 422783	PB-031	4951	188			SEC24-T15N-R09W
AMC 422784	PB-032	4951	189			SEC24-T15N-R09W
AMC 422785	PB-033	4951	190			SEC24-T15N-R09W
AMC 422786	PB-034	4951	191			SEC24-T15N-R09W
AMC 422787	PB-035	4951	192			SEC24-T15N-R09W
AMC 422788	PB-036	4951	193			SEC24-T15N-R09W
AMC 423218	BULL-001	4960	17			SEC08-T14N-R09W
AMC 423219	BULL-002	4960	18			SEC08-T14N-R09W
AMC 423220	BULL-003	4960	19			SEC08-T14N-R09W
AMC 423221	BULL-004	4960	20			SEC08-T14N-R09W
AMC 423222	BULL-005	4960	21			SEC08-T14N-R09W
AMC 423223	BULL-006	4960	22			SEC08-T14N-R09W
AMC 423224	BULL-007	4960	23			SEC08-T14N-R09W
AMC 423225	BULL-008	4960	24			SEC08-T14N-R09W
AMC 423226	BULL-009	4960	25			SEC08-T14N-R09W
AMC 423227	BULL-010	4960	26			SEC08-T14N-R09W
AMC 423228	BULL-011	4960	27			SEC08-T14N-R09W
AMC 423229	BULL-012	4960	28			SEC08-T14N-R09W
AMC 423230	BULL-013	4960	29			SEC08-T14N-R09W
AMC 423231	BULL-014	4960	30			SEC08-T14N-R09W
AMC 423232	BULL-015	4960	31			SEC08-T14N-R09W
AMC 423233	BULL-016	4960	32			SEC08-T14N-R09W
AMC 423234	BULL-017	4960	33			SEC08-T14N-R09W
AMC 423235	BULL-018	4960	34			SEC08-T14N-R09W
AMC 423236	BULL-019	4960	35			SEC08-T14N-R09W
AMC 423237	BULL-020	4960	36			SEC08-T14N-R09W
AMC 423238	BULL-021	4960	37			SEC08-T14N-R09W
AMC 423239	BULL-022	4960	38			SEC08-T14N-R09W

Date 3/29/2016

Page 23

RECEIVED
 BLM AZ STATE OFFICE
 2016 AUG 12 P 3:41
 PHOENIX, ARIZONA

EXHIBIT A

County: Yavapai

State: AZ

BLM Serial #	Claim Name	Original Recording		Amended Recording		Location
		Recording #	Page #	Recording #	Page #	
AMC 423240	BULL-023	4960	39			SEC08-T14N-R09W
AMC 423241	BULL-024	4960	40			SEC08-T14N-R09W
AMC 423242	BULL-025	4960	41			SEC08-T14N-R09W
AMC 423243	BULL-026	4960	42			SEC08-T14N-R09W
AMC 423244	BULL-027	4960	43			SEC08-T14N-R09W
AMC 423245	BULL-028	4960	44			SEC17-T14N-R09W
AMC 423246	BULL-029	4960	45			SEC17-T14N-R09W
AMC 423247	BULL-030	4960	46			SEC17-T14N-R09W
AMC 423248	BULL-031	4960	47			SEC17-T14N-R09W
AMC 423249	BULL-032	4960	48			SEC17-T14N-R09W
AMC 423250	BULL-033	4960	49			SEC17-T14N-R09W
AMC 423251	BULL-034	4960	50			SEC17-T14N-R09W
AMC 423252	BULL-035	4960	51			SEC17-T14N-R09W
AMC 423253	BULL-036	4960	52			SEC17-T14N-R09W
AMC 423254	BULL-037	4960	53			SEC17-T14N-R09W
AMC 423255	BULL-038	4960	54			SEC17-T14N-R09W
AMC 423256	BULL-039	4960	55			SEC17-T14N-R09W
AMC 423257	BULL-040	4960	56			SEC17-T14N-R09W
AMC 423258	BULL-041	4960	57			SEC17-T14N-R09W
AMC 423259	BULL-042	4960	58			SEC17-T14N-R09W
AMC 423260	BULL-043	4960	59			SEC17-T14N-R09W
AMC 423261	BULL-044	4960	60			SEC17-T14N-R09W
AMC 423262	BULL-045	4960	61			SEC17-T14N-R09W
AMC 423263	BULL-046	4960	62			SEC17-T14N-R09W
AMC 423264	BULL-047	4960	63			SEC17-T14N-R09W
AMC 423265	BULL-048	4960	64			SEC17-T14N-R09W
AMC 423266	BULL-049	4960	65			SEC17-T14N-R09W
AMC 423267	BULL-050	4960	66			SEC17-T14N-R09W
AMC 423268	BULL-051	4960	67			SEC17-T14N-R09W
AMC 423269	BULL-052	4960	68			SEC17-T14N-R09W
AMC 423270	BULL-053	4960	69			SEC17-T14N-R09W
AMC 423271	BULL-054	4960	70			SEC17-T14N-R09W
AMC 423272	BULL-055	4960	71			SEC17-T14N-R09W
AMC 423273	BULL-056	4960	72			SEC17-T14N-R09W
AMC 423274	BULL-057	4960	73			SEC17-T14N-R09W
AMC 423275	BULL-058	4960	74			SEC17-T14N-R09W
AMC 423276	BULL-059	4960	75			SEC17-T14N-R09W
AMC 423277	BULL-060	4960	76			SEC17-T14N-R09W

Date: 3/29/2016

Page 24

PHOENIX, ARIZONA

2016 AUG 12 P 3:40

RECEIVED
BLM AZ STATE OFFICE

EXHIBIT A

County: Yavapai

State: AZ

BLM Serial #	Claim Name	Original Recording		Amended Recording		Location
		Recording #	Page #	Recording #	Page #	
AMC 423278	BULL-061	4960	77			SEC17-T14N-R09W
AMC 423279	BULL-062	4960	78			SEC17-T14N-R09W
AMC 423280	BULL-063	4960	79			SEC17-T14N-R09W
AMC 423281	BULL-064	4960	80			SEC17-T14N-R09W
AMC 423282	BULL-065	4960	81			SEC17-T14N-R09W
AMC 423283	BULL-066	4960	82			SEC17-T14N-R09W
AMC 423284	BULL-067	4960	83			SEC17-T14N-R09W
AMC 423285	BULL-068	4960	84			SEC17-T14N-R09W
AMC 423286	BULL-069	4960	85			SEC17-T14N-R09W
AMC 423287	BULL-070	4960	86			SEC17-T14N-R09W
AMC 423288	BULL-071	4960	87			SEC17-T14N-R09W
AMC 423289	BULL-072	4960	88			SEC17-T14N-R09W
AMC 423290	BULL-073	4960	89			SEC17-T14N-R09W
AMC 423291	BULL-074	4960	90			SEC17-T14N-R09W
AMC 423292	BULL-075	4960	91			SEC17-T14N-R09W
AMC 423293	BULL-076	4960	92			SEC17-T14N-R09W
AMC 423294	BULL-077	4960	93			SEC17-T14N-R09W
AMC 423295	BULL-078	4960	94			SEC17-T14N-R09W
AMC 423296	BULL-079	4960	95			SEC17-T14N-R09W
AMC 423297	BULL-080	4960	96			SEC17-T14N-R09W
AMC 423298	BULL-081	4960	97			SEC17-T14N-R09W
AMC 423299	BULL-082	4960	98			SEC17-T14N-R09W
AMC 423300	BULL-083	4960	99			SEC17-T14N-R09W
AMC 423301	BULL-084	4960	100			SEC17-T14N-R09W
AMC 423302	BULL-085	4960	101			SEC17-T14N-R09W
AMC 423303	BULL-086	4960	102			SEC17-T14N-R09W
AMC 423304	BULL-087	4960	103			SEC17-T14N-R09W
AMC 423305	BULL-088	4960	104			SEC17-T14N-R09W
AMC 423306	BULL-089	4960	105			SEC17-T14N-R09W
AMC 423307	BULL-090	4960	106			SEC17-T14N-R09W
AMC 423308	BULL-091	4960	107			SEC17-T14N-R09W
AMC 423309	BULL-092	4960	108			SEC17-T14N-R09W
AMC 423310	BULL-093	4960	109			SEC17-T14N-R09W
AMC 423311	BULL-094	4960	110			SEC17-T14N-R09W
AMC 423312	BULL-095	4960	111			SEC17-T14N-R09W
AMC 423313	STEP-001	4960	112			SEC07-T14N-R09W
AMC 423314	STEP-002	4960	113			SEC07-T14N-R09W
AMC 423315	STEP-003	4960	114			SEC07-T14N-R09W

Date 3/29/2016

Page 25

RECEIVED
 BLM AZ STATE OFFICE
 PHOENIX, ARIZONA
 2016 AUG 12 P 3:40

EXHIBIT A

County: Yavapai

State: AZ

BLM Serial #	Claim Name	Original Recording		Amended Recording		Location
		Recording #	Page #	Recording #	Page #	
AMC 423316	STEP-004	4960	115			SEC07-T14N-R09W
AMC 423317	STEP-005	4960	116			SEC07-T14N-R09W
AMC 423318	STEP-006	4960	117			SEC07-T14N-R09W
AMC 423319	STEP-007	4960	118			SEC07-T14N-R09W
AMC 423320	STEP-008	4960	119			SEC07-T14N-R09W
AMC 423321	STEP-009	4960	120			SEC07-T14N-R09W
AMC 423322	STEP-010	4960	121			SEC07-T14N-R09W
AMC 423323	STEP-011	4960	122			SEC08-T14N-R09W
AMC 423324	STEP-012	4960	123			SEC08-T14N-R09W
AMC 423325	STEP-013	4960	124			SEC08-T14N-R09W
AMC 423326	STEP-014	4960	125			SEC08-T14N-R09W
AMC 423327	STEP-015	4960	126			SEC08-T14N-R09W
AMC 423328	STEP-016	4960	127			SEC08-T14N-R09W
AMC 423329	STEP-017	4960	128			SEC08-T14N-R09W
AMC 423330	STEP-018	4960	129			SEC08-T14N-R09W
AMC 423331	STEP-019	4960	130			SEC08-T14N-R09W
AMC 423332	STEP-020	4960	131			SEC08-T14N-R09W
AMC 423333	STEP-021	4960	132			SEC08-T14N-R09W
AMC 423334	STEP-022	4960	133			SEC08-T14N-R09W
AMC 423335	STEP-023	4960	134			SEC08-T14N-R09W
AMC 423336	STEP-024	4960	135			SEC08-T14N-R09W
AMC 423337	STEP-025	4960	136			SEC08-T14N-R09W
AMC 423338	STEP-026	4960	137			SEC08-T14N-R09W
AMC 423339	STEP-027	4960	138			SEC17-T14N-R09W
AMC 423340	STEP-028	4960	139			SEC17-T14N-R09W
AMC 423341	STEP-029	4960	140			SEC17-T14N-R09W
AMC 423342	STEP-030	4960	141			SEC17-T14N-R09W
AMC 423343	STEP-031	4960	142			SEC17-T14N-R09W
AMC 423344	STEP-032	4960	143			SEC17-T14N-R09W
AMC 423345	STEP-033	4960	144			SEC08-T14N-R09W
AMC 423346	STEP-034	4960	145			SEC08-T14N-R09W
AMC 423347	STEP-035	4960	146			SEC08-T14N-R09W
AMC 423348	STEP-036	4960	147			SEC08-T14N-R09W
AMC 423349	STEP-037	4960	148			SEC08-T14N-R09W
AMC 423350	STEP-038	4960	149			SEC08-T14N-R09W
AMC 423351	STEP-039	4960	150			SEC17-T14N-R09W
AMC 423352	STEP-040	4960	151			SEC17-T14N-R09W
AMC 423353	STEP-041	4960	152			SEC17-T14N-R09W

Date 3/29/2016

Page 26

RECEIVED
 BLM AZ STATE OFFICE
 2016 AUG 12 P 3:40
 PHOENIX, ARIZONA

EXHIBIT A

County: Yavapai

State: AZ

BLM Serial #	Claim Name	Original Recording		Amended Recording		Location
		Recording #	Page #	Recording #	Page #	
AMC 423354	STEP-042	4960	153			SEC17-T14N-R09W
AMC 423355	STEP-043	4960	154			SEC17-T14N-R09W
AMC 423356	STEP-044	4960	155			SEC17-T14N-R09W
AMC 423357	STEP-045	4960	156			SEC08-T14N-R09W
AMC 423358	STEP-046	4960	157			SEC08-T14N-R09W
AMC 423359	STEP-047	4960	158			SEC08-T14N-R09W
AMC 423360	STEP-048	4960	159			SEC08-T14N-R09W
AMC 423361	STEP-049	4960	160			SEC08-T14N-R09W
AMC 423362	STEP-050	4960	161			SEC08-T14N-R09W
AMC 423363	STEP-051	4960	162			SEC17-T14N-R09W
AMC 423364	STEP-052	4960	163			SEC17-T14N-R09W
AMC 423365	STEP-053	4960	164			SEC17-T14N-R09W
AMC 423366	STEP-054	4960	165			SEC17-T14N-R09W
AMC 423367	STEP-055	4960	166			SEC17-T14N-R09W
AMC 423368	STEP-056	4960	167			SEC17-T14N-R09W
AMC 423369	STEP-057	4960	168			SEC17-T14N-R09W
AMC 423370	STEP-058	4960	169			SEC17-T14N-R09W
AMC 423371	STEP-059	4960	170			SEC17-T14N-R09W
AMC 423372	STEP-060	4960	171			SEC17-T14N-R09W
AMC 423373	STEP-061	4960	172			SEC17-T14N-R09W
AMC 425400	OSL-001	4995	454			SEC35-T15N-R09W
AMC 425401	OSL-002	4995	455			SEC35-T15N-R09W
AMC 425402	OSL-003	4995	456			SEC35-T15N-R09W
AMC 425403	OSL-004	4995	457			SEC35-T15N-R09W
AMC 425404	OSL-005	4995	458			SEC35-T15N-R09W
AMC 425405	OSL-006	4995	459			SEC35-T15N-R09W
AMC 425406	OSL-007	4995	460			SEC35-T15N-R09W
AMC 425407	OSL-008	4995	461			SEC35-T15N-R09W
AMC 425408	OSL-009	4995	462			SEC35-T15N-R09W
AMC 425409	OSL-010	4995	463			SEC02-T14N-R09W
AMC 425410	OSL-011	4995	464			SEC02-T14N-R09W
AMC 425411	OSL-012	4995	465			SEC02-T14N-R09W
AMC 425412	OSL-013	4995	466			SEC02-T14N-R09W
AMC 425413	OSL-014	4995	467			SEC02-T14N-R02W
AMC 425414	OSL-015	4995	468			SEC02-T14N-R09W
AMC 425415	OSL-016	4995	469			SEC02-T14N-R02W
AMC 425416	OSL-017	4995	470			SEC02-T14N-R09W
AMC 425417	OSL-018	4995	471			SEC02-T14N-R09W

Date 3/29/2016

Page 27

PHOENIX, ARIZONA

2016 AUG 12 P 3:40

RECEIVED
BLM AZ STATE OFFICE

EXHIBIT A

County: Yavapai

State: AZ

BLM Serial #	Claim Name	Original Recording		Amended Recording		Location
		Recording #	Page #	Recording #	Page #	
AMC 425418	OSL-019	4995	472			SEC02-T14N-R09W
AMC 425419	OSL-020	4995	473			SEC02-T14N-R09W
AMC 425420	OSL-021	4995	474			SEC02-T14N-R09W
AMC 425421	OSL-022	4995	475			SEC35-T15N-R09W
AMC 425422	OSL-023	4995	476			SEC35-T15N-R09W
AMC 425423	OSL-024	4995	477			SEC35-T15N-R09W
AMC 425424	OSL-025	4995	478			SEC35-T15N-R09W
AMC 425425	OSL-026	4995	479			SEC35-T15N-R09W
AMC 425426	OSL-027	4995	480			SEC35-T15N-R09W
AMC 425427	OSL-028	4995	481			SEC35-T15N-R09W
AMC 425428	OSL-029	4995	482			SEC35-T15N-R09W
AMC 425429	OSL-030	4995	483			SEC35-T15N-R09W
AMC 425430	OSL-031	4995	484			SEC35-T15N-R09W
AMC 425431	OSL-032	4995	485			SEC35-T15N-R09W
AMC 425432	OSL-033	4995	486			SEC35-T15N-R09W
AMC 425433	OSL-034	4995	487			SEC35-T15N-R09W
AMC 425434	OSL-035	4995	488			SEC35-T15N-R09W
AMC 425435	OSL-036	4995	489			SEC35-T15N-R09W
AMC 425436	OSL-037	4995	490			SEC35-T15N-R09W
AMC 425437	OSL-038	4995	491			SEC35-T15N-R09W
AMC 425438	OSL-039	4995	492			SEC35-T15N-R09W
AMC 425439	OSL-040	4995	493			SEC02-T14N-R09W
AMC 425440	OSL-041	4995	494			SEC02-T14N-R09W
AMC 425441	OSL-042	4995	495			SEC02-T14N-R09W
AMC 425442	OSL-043	4995	496			SEC02-T14N-R09W
AMC 425443	OSL-044	4995	497			SEC02-T14N-R09W
AMC 425444	OSL-045	4995	498			SEC02-T14N-R09W
AMC 425445	OSL-046	4995	499			SEC02-T14N-R09W
AMC 425446	OSL-047	4995	500			SEC02-T14N-R09W
AMC 425447	OSL-048	4995	501			SEC02-T14N-R09W
AMC 425448	OSL-049	4995	502			SEC02-T14N-R09W
AMC 425449	OSL-050	4995	503			SEC02-T14N-R09W
AMC 425450	OSL-051	4995	504			SEC02-T14N-R09W
AMC 425451	OSL-052	4995	505			SEC02-T14N-R09W
AMC 425452	OSL-053	4995	506			SEC02-T14N-R09W
AMC 425453	OSL-054	4995	507			SEC02-T14N-R09W
AMC 425454	OSL-055	4995	508			SEC02-T14N-R09W
AMC 425455	OSL-056	4995	509			SEC35-T15N-R09W

Date 3/29/2016

Page 28

RECEIVED
 BLM AZ STATE OFFICE
 PHOENIX ARIZONA
 2016 AUG 12 P 3:39

EXHIBIT A

County: Yavapai

State: AZ

BLM Serial #	Claim Name	Original Recording		Amended Recording		Location
		Recording #	Page #	Recording #	Page #	
AMC 425456	OSL-057	4995	510			SEC35-T15N-R09W
AMC 425457	OSL-058	4995	511			SEC35-T15N-R09W
AMC 425458	OSL-059	4995	512			SEC35-T15N-R09W
AMC 425459	OSL-060	4995	513			SEC35-T15N-R09W
AMC 425460	OSL-061	4995	514			SEC35-T15N-R09W
AMC 425461	OSL-062	4995	515			SEC35-T15N-R09W
AMC 425462	OSL-063	4995	516			SEC35-T15N-R09W
AMC 425463	OSL-064	4995	517			SEC35-T15N-R09W
AMC 425464	OSL-065	4995	518			SEC01-T14N-R09W
AMC 425465	OSL-066	4995	519			SEC01-T14N-R09W
AMC 425466	OSL-067	4995	520			SEC01-T14N-R09W
AMC 425467	OSL-068	4995	521			SEC01-T14N-R09W
AMC 425468	OSL-069	4995	522			SEC01-T14N-R09W
AMC 425469	OSL-070	4995	523			SEC01-T14N-R09W
AMC 425470	OSL-071	4995	524			SEC01-T14N-R09W
AMC 425471	OSL-072	4995	525			SEC01-T14N-R09W
AMC 425472	OSL-073	4995	526			SEC01-T14N-R09W
AMC 425473	OSL-074	4995	527			SEC01-T14N-R09W
AMC 425474	OSM-001	4995	528			SEC10-T14N-R09W
AMC 425475	OSM-002	4995	529			SEC10-T14N-R09W
AMC 425476	OSM-003	4995	530			SEC10-T14N-R09W
AMC 425477	OSM-004	4995	531			SEC10-T14N-R09W
AMC 425478	OSM-005	4995	532			SEC10-T14N-R09W
AMC 429339	SKUNK-1	2014-0043084				SEC30-T14N-R09W
AMC 429340	SKUNK-2	2014-0043085				SEC30-T14N-R09W
AMC 429341	SKUNK-3	2014-0043086				SEC30-T14N-R09W
AMC 429342	SKUNK-4	2014-0043087				SEC30-T14N-R09W
AMC 429343	SKUNK-5	2014-0043088				SEC30-T14N-R09W
AMC 429344	SKUNK-6	2014-0043089				SEC30-T14N-R09W
AMC 435511	NM-001	2015-0055592				SEC30-T14 5N-R08W
AMC 435512	NM-002	2015-0055593				SEC30-T14 5N-R08W
AMC 435513	NM-003	2015-0055594				SEC30-T14 5N-R08W
AMC 435514	NM-004	2015-0055595				SEC30-T14 5N-R08W
AMC 435515	NM-005	2015-055596				SEC30-T14 5N-R08W
AMC435516	NM-006	2015-0055597				SEC30-T14 5N-R08W
AMC435517	NM-007	2015-0055598				SEC30-T14 5N-R08W
AMC435518	NM-008	2015-0055599				SEC30-T14 5N-R08W
AMC435519	NM-009	2015-0055600				SEC30-T14 5N-R08W

Date 3/29/2016

RECEIVED
 BLM AZ STATE OFFICE
 2016 AUG 12 P 3:39
 PHOENIX, ARIZONA

EXHIBIT A

County: Yavapai

State: AZ

<u>BLM Serial #</u>	<u>Claim Name</u>	<u>Original Recording</u>		<u>Amended Recording</u>		<u>Location</u>
		<u>Recording #</u>	<u>Page #</u>	<u>Recording #</u>	<u>Page #</u>	
AMC435520	NM-010	2015-0055601				SEC30-T14 5N-R08W
AMC435521	NM-011	2015-0055602				SEC30-T14 5N-R08W
AMC435522	NM-012	2015-0055603				SEC30-T14 5N-R08W
AMC435523	NM-013	2015-0055604				SEC30-T14 5N-R08W
AMC435524	NM-014	2015-0055605				SEC30-T14.5N-R08W
AMC435525	NM-015	2015-0055606				SEC30-T14 5N-R08W
AMC435526	NM-016	2015-0055607				SEC30-T14 5N-R08W
AMC435527	NM-017	2015-0055608				SEC30-T14 5N-R08W
AMC435528	NM-018	2015-0055609				SEC30-T14 5N-R08W
No. Of Claims	1105					

RECEIVED
BLM AZ STATE OFFICE
2016 AUG 12 P 3:39
PHOENIX, ARIZONA

**United States Department of the Interior
Bureau of Land Management
DIV OF LANDS, MINRLS & ENERGY
ONE N CENTRAL AVE
PHOENIX, AZ 85004 -4427
Phone: 602-417-9200**

Receipt

No: 3629362

Transaction #: 3733140	
Date of Transaction: 08/12/2016	
CUSTOMER:	
FREEPORT MCMORAN INC 333 N CENTRAL AVE PHOENIX, AZ 85004-2121 US	

LINE #	QTY	DESCRIPTION	REMARKS	UNIT PRICE	TOTAL
1	1.00	LOCATABLE MINERALS / MINING CLAIMS- NOT NEW-UNADJUD, ONE AUTH NO. ONLY / MINING CLAIM MONEY RECEIVED CASES: AMC31840/\$171275.00	2017 MAINT (1105)	- n/a -	171275.00
TOTAL:					\$171,275.00

PAYMENT INFORMATION			
1	AMOUNT:	171275.00	POSTMARKED: N/A
	TYPE:	CHECK	RECEIVED: 08/12/2016
	CHECK NO:	0000862782	
	NAME:	FREEPORT MCMORAN INC 333 N CENTRAL AVE PHOENIX AZ 85004-2121 US	

REMARKS

This receipt was generated by the automated BLM Collections and Billing System and is a paper representation of a portion of the official electronic record contained therein.

422704 31840
 423218 38688
 425400 62882
 429339 63137
 79981
 159967
 305766
 308466
 317120
~~322631~~
 362070
 364582
 366982
 397194
 403441
 413793
 418724

August 1, 2015

After recording, return to:
 Freeport-McMoRan Inc.
 Attn: C. Loder
 333 North Central Avenue
 Phoenix, AZ 85004


Bureau of Land Management
 Department of the Interior
 One N. Central Avenue
 Phoenix, AZ 85004

**NOTICE OF INTENT TO HOLD MINING CLAIMS AND PAYMENT OF BLM
 MAINTENANCE FEE**

Re: Payment of Annual Claim Maintenance Fee

Dear Sir or Madam:

This will serve as notice that Freeport-McMoRan Bagdad, Inc., whose address for purposes of this filing is Land and Water Department, 333 North Central Ave., Phoenix, Arizona 85004, intends to hold the mining claims and/or mill sites described on Exhibit A attached hereto for the assessment year ending at 12 o'clock, noon, on September 1, 2016 by payment of the annual maintenance fee of \$155 per claim or site. Payment of such amount is made herewith for such assessment year for each of the claims and sites, the name, and BLM serial number with the book and page or index number of recording of the location notice in the official records of Yavapai County, Arizona, of which, is set forth on Exhibit A attached hereto and by this reference incorporated herein.



 Carolyn Loder for
 Freeport-McMoRan Bagdad, Inc.


State of Arizona)
) ss.
 County of Maricopa)

RECEIVED
 BLM AZ STATE OFFICE
 2015 AUG 10 P 12:30
 PHOENIX, ARIZONA

The foregoing instrument was acknowledged before me on August 1st, 2015, by Carolyn Loder, on behalf of Freeport-McMoRan Bagdad, Inc.

(Seal)




 Notary Public
 My commission expires: 11-18-2015

B363990




EXHIBIT A

County: Yavapai

State: AZ

<u>BLM Serial #</u>	<u>Claim Name</u>	<u>Original Recording</u>		<u>Amended Recording</u>		<u>Location</u>
		<u>Recording #</u>	<u>Page #</u>	<u>Recording #</u>	<u>Page #</u>	
AMC 031840	RS 129	1185	243			SEC34-T15N-R10W
AMC 031841	RS 130	1185	245			SEC34-T15N-R10W
AMC 031842	RS 131	1185	247			SEC34-T15N-R10W
AMC 031843	RS 132	1185	249			SEC34-T15N-R10W
AMC 031844	RS 133	1185	251			SEC34-T15N-R10W
AMC 031845	RS 134	1185	253			SEC34-T15N-R10W
AMC 031846	RS 135	1185	255			SEC34-T15N-R10W
AMC 031847	RS 136	1185	257			SEC34-T15N-R10W
AMC 031856	RS 145	1185	275			SEC34-T15N-R10W
AMC 031857	RS 146	1185	277			SEC34-T15N-R10W
AMC 031858	RS 147	1185	279			SEC34-T15N-R10W
AMC 031859	RS 148	1185	281			SEC34-T15N-R10W
AMC 031860	RS 149	1185	283			SEC34-T15N-R10W
AMC 031861	RS 150	1185	285			SEC34-T15N-R10W
AMC 031862	RS 151	1185	287			SEC34-T15N-R10W
AMC 031863	RS 152	1185	289			SEC34-T15N-R10W
AMC 031872	RS 165	1185	307			SEC34-T15N-R10W
AMC 031873	RS 166	1185	309			SEC34-T15N-R10W
AMC 031874	RS 167	1185	311			SEC34-T15N-R10W
AMC 031875	RS 168	1185	313			SEC34-T15N-R10W
AMC 031884	RS 181	1185	331			SEC34-T15N-R10W
AMC 031885	RS 182	1185	333			SEC34-T15N-R10W
AMC 031886	RS 183	1185	335			SEC34-T15N-R10W
AMC 031887	RS 184	1185	337			SEC34-T15N-R10W
AMC 031896	RS 197	1185	355			SEC34-T15N-R10W
AMC 031897	RS 198	1185	357			SEC34-T15N-R10W
AMC 031898	RS 199	1185	359			SEC34-T15N-R10W
AMC 031899	RS 200	1185	361			SEC34-T15N-R10W
AMC 031900	RS 213	1185	363			SEC34-T15N-R10W
AMC 031901	RS 214	1185	365			SEC34-T15N-R10W
AMC 031902	RS 215	1185	367			SEC34-T15N-R10W
AMC 031903	RS 216	1185	369			SEC34-T15N-R10W
AMC 038690	DEER NO. 3	580	730			SEC12-T14N-R10W
AMC 038691	DEER NO. 4	580	731			SEC12-T14N-R10W
AMC 038692	DEER NO. 5	580	732			SEC12-T14N-R10W
AMC 038693	DEER NO. 6	580	733			SEC12-T14N-R10W
AMC 038694	DEER NO. 7A	1202	282			SEC12-T14N-R10W
AMC 038695	DEER NO. 8A	1202	284			SEC12-T14N-R10W

Date: 6/16/2015

Page 1

RECEIVED
BLM AZ STATE OFFICE
JUL 15 2015
10:11 AM

EXHIBIT A

County: Yavapai

State: AZ

BLM Serial #	Claim Name	Original Recording		Amended Recording		Location
		Recording #	Page #	Recording #	Page #	
AMC 038696 →	DEER NO. 9	580	881			SEC12-T14N-R10W
AMC 038708 1	DEER # 21	669	962			SEC12-T14N-R10W
AMC 038709	DEER # 22	669	963			SEC12-T14N-R10W
AMC 038710	DEER # 23	669	964			SEC12-T14N-R10W
AMC 038711	DEER # 24	669	965			SEC12-T14N-R10W
AMC 038712	DEER # 25	669	966			SEC12-T14N-R10W
AMC 038713	DEER # 26	669	967			SEC12-T14N-R10W
AMC 038714	DEER # 27	669	968			SEC12-T14N-R10W
AMC 038715	DEER # 28	669	969			SEC13-T14N-R10W
AMC 038716	DEER # 29	669	970			SEC13-T14N-R10W
AMC 038717	DEER # 30	669	971			SEC12-T14N-R10W
AMC 038718	DEER # 31	669	972			SEC12-T14N-R10W
AMC 038719	DEER # 32	669	973			SEC12-T14N-R10W
AMC 038720	DEER # 33	669	974			SEC12-T14N-R10W
AMC 038721	DEER # 34	669	975			SEC13-T14N-R10W
AMC 038722	DEER # 35	669	976			SEC13-T14N-R10W
AMC 038723	DEER # 36	669	977			SEC13-T14N-R10W
AMC 038724	DEER # 37	669	978			SEC13-T14N-R10W
AMC 038725	DEER # 38	669	979			SEC12-T14N-R10W
AMC 038726	DEER # 39	669	980			SEC12-T14N-R10W
AMC 038727	DEER # 40	669	981			SEC12-T14N-R10W
AMC 038728	DEER # 41	669	982			SEC12-T14N-R10W
AMC 038729	DEER # 42	669	983			SEC13-T14N-R10W
AMC 038730	DEER # 43	669	984			SEC13-T14N-R10W
AMC 038731	DEER # 44	669	985			SEC13-T14N-R10W
AMC 038732	DEER # 45	669	986			SEC13-T14N-R10W
AMC 038733	DEER # 46	669	987			SEC13-T14N-R10W
AMC 038734	DEER # 47	669	988			SEC13-T14N-R10W
AMC 038735	DEER # 48	669	989			SEC11-T14N-R10W
AMC 038736	DEER # 49	669	990			SEC11-T14N-R10W
AMC 038737	DEER # 50	669	991			SEC14-T14N-R10W
AMC 038738	DEER # 51	669	992			SEC14-T14N-R10W
AMC 038739	DEER # 52	669	993			SEC14-T14N-R10W
AMC 038740	DEER # 53 (RELOCATION)	695	390			SEC13-T14N-R10W
AMC 038741	DEER # 54	669	995			SEC14-T14N-R10W
AMC 038742	DEER # 55	669	996			SEC14-T14N-R10W
AMC 038743	DEER # 56	669	997			SEC14-T14N-R10W
AMC 038744 J	DEER # 57	669	998			SEC14-T14N-R10W

Date: 6/16/2015

Page 2

RECEIVED
 BLM AZ STATE OFFICE

EXHIBIT A

County: Yavapai

State: AZ

BLM Serial #	Claim Name	Original Recording		Amended Recording		Location
		Recording #	Page #	Recording #	Page #	
AMC 038745 7	DEER # 58	669	999			SEC14-T14N-R10W
AMC 038746	DEER # 59	670	001			SEC14-T14N-R10W
AMC 038747	DEER # 60 (RELOCATION)	695	391			SEC14-T14N-R10W
AMC 038748	DEER # 61	670	003			SEC14-T14N-R10W
AMC 038749	DEER # 62	670	004			SEC14-T14N-R10W
AMC 038750	DEER # 63	670	005			SEC14-T14N-R10W
AMC 038751 /	DEER # 64	670	006			SEC14-T14N-R10W
AMC 038767 7	DEER # 81	938	474			SEC12-T14N-R10W
AMC 038768	DEER # 82	938	475			SEC12-T14N-R10W
AMC 038769	DEER # 83	938	476			SEC12-T14N-R10W
AMC 038770 }	DEER # 84	938	477			SEC12-T14N-R10W
AMC 062882 7	KEYNOTE	108	189			SEC20-T14N-R09W
AMC 062883	MOON ANCHOR	076	374			SEC19-T14N-R09W
AMC 062884	BIRD EYE	076	375			SEC19-T14N-R09W
AMC 062885	LONGVIEW	050	191	071	025	SEC30-T14N-R09W
AMC 062886	NINO	017	007			SEC19-T14N-R09W
AMC 062887	QUEEN EXTENSION #1	004	538			SEC20-T14N-R09W
AMC 062888	BRUCE #1	608	348			SEC19-T14N-R09W
AMC 062889	BRUCE #3	608	350			SEC19-T14N-R09W
AMC 062890	R & R #2	608	345			SEC19-T14N-R09W
AMC 062891	JOS #5	576	129			SEC19-T14N-R09W
AMC 062892	JOS #6	576	130			SEC19-T14N-R09W
AMC 062893	CYPRUS NO 1	005	483	025	589	SEC20-T14N-R09W
AMC 062894	CYPRUS NO 2	005	484	025	590	SEC20-T14N-R09W
AMC 062895	CYPRUS NO 3	005	485	025	591	SEC20-T14N-R09W
AMC 062896	CYPRUS NO. 4	013	022	049	525	SEC20-T14N-R09W
AMC 062897	CYPRUS NO. 5	013	023	049	526	SEC17-T14N-R09W
AMC 062898	CYPRUS NO 6	013	024	049	527	SEC20-T14N-R09W
AMC 062899	CYPRUS #7	049	528			SEC19-T14N-R09W
AMC 062900	CYPRUS #8	049	529			SEC19-T14N-R09W
AMC 062901	CYPRUS #9	049	530			SEC19-T14N-R09W
AMC 062902	CYPRUS #10	049	531			SEC19-T14N-R09W
AMC 062903	CYPRUS #11	049	532			SEC19-T14N-R09W
AMC 062904	CYPRUS #12	049	533			SEC19-T14N-R09W
AMC 062905	CYPRUS #13	049	534			SEC19-T14N-R09W
AMC 062906	CYPRUS # 14	071	024			SEC20-T14N-R09W
AMC 062907 }	CYPRUS #15	162	190			SEC18-T14N-R09W

Date: 6/16/2015

Page 3

RECEIVED
TUM AZ STATE OFFICE

EXHIBIT A

County: Yavapai

State: AZ

BLM Serial #	Claim Name	Original Recording		Amended Recording		Location
		Recording #	Page #	Recording #	Page #	
AMC 062908 7	L. & W.	015	227			SEC19-T14N-R09W
AMC 062909	L. & W. NO. 3	015	230			SEC19-T14N-R09W
AMC 062910	L. & W. NO. 4	015	231			SEC19-T14N-R09W
AMC 062911	L. & W. NO. 5	015	232			SEC19-T14N-R09W
AMC 062912	BETA NO. 1	013	546			SEC19-T14N-R09W
AMC 062913	BETA NO. 2	013	547	025	588	SEC19-T14N-R09W
AMC 062914	BETA NO. 3	013	548			SEC19-T14N-R09W
AMC 062915	PLYMOUTH	131	046			SEC17-T14N-R09W
AMC 062916 }	PLYMOUTH EXTENSION	156	246			SEC20-T14N-R09W
AMC 063176 7	OCTAROON	144	367			SEC14-T14N-R10W
AMC 063177	OCTAROON NO. 1	144	368			SEC14-T14N-R10W
AMC 063178	RED MT. COPPER NO 1	358	215			SEC14-T14N-R10W
AMC 063179	RED MT. COPPER NO 2	358	216			SEC14-T14N-R10W
AMC 063180	RED MT. COPPER NO 3	358	217			SEC14-T14N-R10W
AMC 063181	RED MT. COPPER NO 4	358	218			SEC14-T14N-R10W
AMC 063182	RED MT. COPPER NO 5	358	219			SEC14-T14N-R10W
AMC 063183	RED MT. COPPER NO 6	358	220			SEC14-T14N-R10W
AMC 063184	RED MT. COPPER NO 7	358	221			SEC14-T14N-R10W
AMC 063185	RED MT. COPPER NO 8	358	222			SEC14-T14N-R10W
AMC 063186	RED MT. COPPER NO 9	358	223			SEC23-T14N-R10W
AMC 063187	COPPER-RIDGE NO 1	358	206			SEC14-T14N-R10W
AMC 063188	COPPER-RIDGE NO 2	358	207			SEC15-T14N-R10W
AMC 063189	COPPER-RIDGE NO 3	358	208			SEC15-T14N-R10W
AMC 063190	COPPER RIDGE NO 4	358	209			SEC14-T14N-R10W
AMC 063191	COPPER RIDGE NO 5	358	210			SEC15-T14N-R10W
AMC 063192	COPPER RIDGE NO 6	358	211			SEC22-T14N-R10W
AMC 063193	COPPER RIDGE NO 7	358	212			SEC22-T14N-R10W
AMC 063194	COPPER RIDGE NO 8	358	213			SEC22-T14N-R10W
AMC 063195	COPPER RIDGE NO 9	358	214			SEC22-T14N-R10W
AMC 063196	ISO #1	563	346			SEC14-T14N-R10W
AMC 063197	ISO #2	563	347			SEC15-T14N-R10W
AMC 063198	ISO #3	563	348			SEC15-T14N-R10W
AMC 063199 }	ISO #4	563	349			SEC15-T14N-R10W

Date: 6/16/2015

Page 4

2015 AUG 19 PM 12:31
 PHOENIX ARIZONA
 RECEIVED
 CLM AZ STATE OFFICE

EXHIBIT A

County: Yavapai

State: AZ

BLM Serial #	Claim Name	Original Recording		Amended Recording		Location
		Recording #	Page #	Recording #	Page #	
AMC 063200	ISO #5	563	350			SEC15-T14N-R10W
AMC 063201	ISO #6	563	351			SEC15-T14N-R10W
AMC 063202	ISO #7	563	352			SEC23-T14N-R10W
AMC 063203	ISO #8	563	353			SEC23-T14N-R10W
AMC 063204	ISO #9	563	354			SEC23-T14N-R10W
AMC 063205	ISO #10	563	355			SEC22-T14N-R10W
AMC 063206	ISO #11	563	356			SEC22-T14N-R10W
AMC 063207	ISO #12	563	357			SEC22-T14N-R10W
AMC 063208	ISO #13	563	358			SEC15-T14N-R10W
AMC 063209	ISO #14	563	359			SEC22-T14N-R10W
AMC 063210	ISO #15	568	502			SEC15-T14N-R10W
AMC 063211	ISO #16	568	503			SEC15-T14N-R10W
AMC 079981	R & R #1	608	344			SEC19-T14N-R09W
AMC 079982	R & R #3	608	346			SEC18-T14N-R09W
AMC 079983	R & R #4	608	347			SEC19-T14N-R09W
AMC 079984	BRUCE #2	608	349			SEC19-T14N-R09W
AMC 079985	JOS #1	576	125			SEC19-T14N-R09W
AMC 079986	JOS #2	576	126			SEC19-T14N-R09W
AMC 079987	JOS #3	576	127	761	181	SEC19-T14N-R09W
AMC 079988	JOS #4	576	128			SEC19-T14N-R09W
AMC 079989	COMBINE NO. 2	511	463			SEC18-T14N-R09W
AMC 079990	L. & W. NO. 1	015	228			SEC19-T14N-R09W
AMC 079991	L. & W. NO. 2	015	229			SEC19-T14N-R09W
AMC 079992	L. & W. NO. 6	015	233			SEC19-T14N-R09W
AMC 079993	L. & W. FRACTION	015	226	761	182	SEC19-T14N-R09W
AMC 079994	POSSIBILITIES NO. 1	015	225			SEC19-T14N-R09W
AMC 159967	BM 1	1441	332			SEC26-T15N-R10W
AMC 159968	BM 2	1441	334			SEC26-T15N-R10W
AMC 305766	BEV 1	2265	277			SEC09-T14N-R09W
AMC 305767	BEV 2	2265	279			SEC09-T14N-R09W
AMC 305768	BEV 3	2265	281			SEC09-T14N-R09W
AMC 305769	BEV 4	2265	283			SEC09-T14N-R09W
AMC 305770	BEV 5	2265	285			SEC09-T14N-R09W
AMC 305771	BEV 6	2265	287			SEC09-T14N-R09W
AMC 305772	BEV 7	2265	289			SEC09-T14N-R09W
AMC 305773	BEV 8	2265	291			SEC09-T14N-R09W
AMC 305774	BEV 9	2265	293			SEC09-T14N-R09W
AMC 305775	BEV 10	2265	295			SEC09-T14N-R09W

Date: 6/16/2015

Page 5

RECEIVED
YAVAPAI COUNTY
AZ STATE OFFICE

EXHIBIT A

County: Yavapai

State: AZ

BLM Serial #	Claim Name	Original Recording		Amended Recording		Location
		Recording #	Page #	Recording #	Page #	
AMC 305776	BEV 11	2265	297			SEC09-T14N-R09W
AMC 305777	BEV 12	2265	299			SEC09-T14N-R09W
AMC 305778	BEV 13	2265	301			SEC09-T14N-R09W
AMC 305779	BEV 14	2265	303			SEC09-T14N-R09W
AMC 305780	BEV 15	2265	305			SEC09-T14N-R09W
AMC 305781	BEV 16	2265	307			SEC09-T14N-R09W
AMC 305782	BEV 17	2265	309			SEC09-T14N-R09W
AMC 305783	BEV 18	2265	311			SEC09-T14N-R09W
AMC 305784	BEV 19	2265	313			SEC09-T14N-R09W
AMC 305785	BEV 20	2265	315			SEC09-T14N-R09W
AMC 305786	BEV 21	2265	317			SEC09-T14N-R09W
AMC 305787	BEV 22	2265	319			SEC09-T14N-R09W
AMC 305788	BEV 23	2265	321			SEC09-T14N-R09W
AMC 305789	BEV 24	2265	323			SEC09-T14N-R09W
AMC 305790	BEV 25	2265	325			SEC09-T14N-R09W
AMC 305791	BEV 26	2265	327			SEC09-T14N-R09W
AMC 305792	BEV 27	2265	329			SEC09-T14N-R09W
AMC 305793	BEV 28	2265	331			SEC09-T14N-R09W
AMC 305794	BEV 29	2265	333			SEC09-T14N-R09W
AMC 305795	BEV 30	2265	335			SEC09-T14N-R09W
AMC 305796	BEV 31	2265	337			SEC09-T14N-R09W
AMC 305797	BEV 32	2265	339			SEC09-T14N-R09W
AMC 305798	BEV 33	2265	341			SEC09-T14N-R09W
AMC 305799	BEV 34	2265	343			SEC09-T14N-R09W
AMC 305800	BEV 35	2265	345			SEC09-T14N-R09W
AMC 305801	BEV 36	2265	347			SEC09-T14N-R09W
AMC 305802	BEV 37	2265	349			SEC09-T14N-R09W
AMC 305803	BEV 38	2265	351			SEC09-T14N-R09W
AMC 305804	BEV 39	2265	353			SEC09-T14N-R09W
AMC 305805	BEV 40	2265	355			SEC09-T14N-R09W
AMC 305806	BEV 41	2265	357			SEC09-T14N-R09W
AMC 305807	BEV 42	2265	359			SEC09-T14N-R09W
AMC 305808	BEV 43	2265	361			SEC09-T14N-R09W
AMC 305809	BEV 44	2265	363			SEC09-T14N-R09W
AMC 305810	BEV 45	2265	365			SEC09-T14N-R09W
AMC 305811	BEV 46	2265	367			SEC09-T14N-R09W
AMC 305812	BEV 47	2265	369			SEC09-T14N-R09W
AMC 305813	BEV 48	2265	371			SEC09-T14N-R09W

Date: 6/16/2015

Page 6

RECEIVED
YAVAPAI COUNTY
AZ STATE OFFICE

EXHIBIT A

County: Yavapai

State: AZ

BLM Serial #	Claim Name	Original Recording		Amended Recording		Location
		Recording #	Page #	Recording #	Page #	
AMC 305814	BEV 49	2265	373			SEC09-T14N-R09W
AMC 305815	BEV 50	2265	375			SEC09-T14N-R09W
AMC 305816	BEV 51	2265	377			SEC09-T14N-R09W
AMC 305817	BEV 52	2265	379			SEC09-T14N-R09W
AMC 305818	BEV 53	2265	381			SEC09-T14N-R09W
AMC 305819	BEV 54	2265	383			SEC09-T14N-R09W
AMC 308466	FSM #1	2297	161			SEC20-T14N-R09W
AMC 308467	FSM #2	2297	163			SEC20-T14N-R09W
AMC 308468	FSM #3	2297	165			SEC20-T14N-R09W
AMC 308469	FSM #4	2297	167			SEC20-T14N-R09W
AMC 308470	FSM #5	2297	169			SEC20-T14N-R09W
AMC 308471	FSM #6	2297	171			SEC20-T14N-R09W
AMC 308472	FSM #7	2297	173			SEC20-T14N-R09W
AMC 308473	JWH #1	2297	105			SEC07-T14N-R09W
AMC 308474	JWH #2	2297	107			SEC07-T14N-R09W
AMC 308475	JWH #3	2297	109			SEC07-T14N-R09W
AMC 308476	JWH #4	2297	111			SEC07-T14N-R09W
AMC 308477	JWH #5	2297	113			SEC07-T14N-R09W
AMC 308478	JWH #6	2297	115			SEC07-T14N-R09W
AMC 308479	JWH #7	2297	117			SEC07-T14N-R09W
AMC 308480	JWH #8	2297	119			SEC07-T14N-R09W
AMC 308481	JWH #9	2297	121			SEC07-T14N-R09W
AMC 308482	JWH #10	2297	123			SEC07-T14N-R09W
AMC 308483	JWH #11	2297	125			SEC07-T14N-R09W
AMC 308484	JWH #12	2297	127			SEC07-T14N-R09W
AMC 308485	JWH #13	2297	129			SEC07-T14N-R09W
AMC 308486	JWH #14	2297	131			SEC07-T14N-R09W
AMC 308487	JWH #15	2297	133			SEC07-T14N-R09W
AMC 308488	JWH #16	2297	135			SEC07-T14N-R09W
AMC 308489	JWH #17	2297	137			SEC07-T14N-R09W
AMC 308490	JWH #18	2297	139			SEC07-T14N-R09W
AMC 308491	JWH #19	2297	141			SEC07-T14N-R09W
AMC 308492	JWH #20	2297	143			SEC07-T14N-R09W
AMC 308493	JWH #21	2297	145			SEC18-T14N-R09W
AMC 308494	JWH #22	2297	147			SEC18-T14N-R09W
AMC 308495	JWH #23	2297	149			SEC18-T14N-R09W
AMC 308496	JWH #24	2297	151			SEC18-T14N-R09W
AMC 308497	JWH #25	2297	153			SEC18-T14N-R09W

Date: 6/16/2015

Page 7

RECEIVED
MILAN
AZ STATE OFFICE

EXHIBIT A

County: Yavapai

State: AZ

BLM Serial #	Claim Name	Original Recording		Amended Recording		Location
		Recording #	Page #	Recording #	Page #	
AMC 308498	JWH #26	2297	155			SEC18-T14N-R09W
AMC 308499	JWH #27	2297	157			SEC18-T14N-R09W
AMC 308500	JWH #28	2297	159			SEC18-T14N-R09W
AMC 308501	JWH #29	2298	320			SEC13-T14N-R10W
AMC 308502	JWH #30	2298	322			SEC13-T14N-R10W
AMC 308503	JWH #31	2298	324			SEC18-T14N-R09W
AMC 308504	JWH #32	2298	326			SEC18-T14N-R09W
AMC 308505	JWH #33	2298	328			SEC18-T14N-R09W
AMC 308506	JWH #34	2298	330			SEC18-T14N-R09W
AMC 308507	JWH #35	2298	332			SEC18-T14N-R09W
AMC 308508	JWH #36	2298	334			SEC18-T14N-R09W
AMC 308509	JWH #37	2298	336			SEC18-T14N-R09W
AMC 308510	JWH #38	2298	338			SEC13-T14N-R10W
AMC 308511	JWH #39	2298	340			SEC13-T14N-R10W
AMC 308512	JWH #40	2298	342			SEC13-T14N-R10W
AMC 308513	JWH #41	2298	344			SEC18-T14N-R09W
AMC 308514	JWH #42	2298	346			SEC18-T14N-R09W
AMC 308515	JWH #43	2298	348			SEC18-T14N-R09W
AMC 308516	JWH #44	2298	350			SEC18-T14N-R09W
AMC 308517	JWH #45	2298	352			SEC18-T14N-R09W
AMC 308518	JWH #46	2298	354			SEC18-T14N-R09W
AMC 308519	JWH #47	2298	356			SEC18-T14N-R09W
AMC 308520	JWH #48	2298	358			SEC18-T14N-R09W
AMC 308521	JWH #49	2298	360			SEC13-T14N-R10W
AMC 308522	JWH #50	2298	362			SEC13-T14N-R10W
AMC 308523	JWH #51	2298	364			SEC13-T14N-R09W
AMC 308524	JWH #52	2298	366			SEC18-T14N-R09W
AMC 308525	JWH #53	2298	368			SEC18-T14N-R09W
AMC 308526	JWH #54	2298	370			SEC18-T14N-R09W
AMC 308527	JWH #55	2298	372			SEC18-T14N-R09W
AMC 308528	JWH #56	2298	374			SEC18-T14N-R09W
AMC 308529	JWH #57	2298	376			SEC18-T14N-R09W
AMC 308530	JWH #58	2298	378			SEC18-T14N-R09W
AMC 308531	JWH #59	2298	380			SEC18-T14N-R09W
AMC 308532	JWH #60	2298	382			SEC19-T14N-R09W
AMC 308533	JWH #61	2298	384			SEC19-T14N-R09W
AMC 308534	JWH #62	2298	386			SEC19-T14N-R09W
AMC 308535	JWH #63	2298	388			SEC19-T14N-R09W

Date: 6/16/2015

Page 8

RECEIVED
YAVAPAI COUNTY
AZ STATE OFFICE

EXHIBIT A

County: Yavapai

State: AZ

BLM Serial #	Claim Name	Original Recording		Amended Recording		Location
		Recording #	Page #	Recording #	Page #	
AMC 308536	JWH #64	2298	390			SEC19-T14N-R09W
AMC 308537	JWH #65	2298	392			SEC19-T14N-R09W
AMC 308538	JWH #66	2298	394			SEC19-T14N-R09W
AMC 308539	JWH #67	2298	396			SEC19-T14N-R09W
AMC 308540	JWH #68	2298	398			SEC19-T14N-R09W
AMC 308541	JWH #69	2298	400			SEC24-T14N-R10W
AMC 308542	JWH #70	2298	402			SEC24-T14N-R10W
AMC 308543	JWH #71	2298	404			SEC24-T14N-R10W
AMC 308544	JWH #72	2298	406			SEC24-T14N-R10W
AMC 308545	JWH #73	2298	408			SEC24-T14N-R10W
AMC 308546	JWH #74	2298	410			SEC24-T14N-R10W
AMC 308547	JWH #75	2298	412			SEC24-T14N-R10W
AMC 308548	JWH #76	2298	414			SEC24-T14N-R10W
AMC 308549	JWH #77	2298	416			SEC24-T14N-R10W
AMC 317120	LAW 1	2407	887			SEC28-T15N-R10W
AMC 317121	LAW 2	2407	889			SEC28-T15N-R10W
AMC 317122	LAW 3	2407	891			SEC28-T15N-R10W
AMC 317123	LAW 4	2407	893			SEC28-T15N-R10W
AMC 317124	LAW 5	2407	895			SEC33-T15N-R10W
AMC 317125	LAW 6	2407	897			SEC33-T15N-R10W
AMC 317126	LAW 7	2407	899			SEC33-T15N-R10W
AMC 317127	LAW 8	2407	901			SEC33-T15N-R10W
AMC 317128	LAW 9	2407	903			SEC33-T15N-R10W
AMC 317129	LAW 10	2407	905			SEC33-T15N-R10W
AMC 317130	LAW 11	2407	907			SEC33-T15N-R10W
AMC 317131	LAW 12	2407	909			SEC33-T15N-R10W
AMC 317132	LAW 13	2407	911			SEC28-T15N-R10W
AMC 317133	LAW 14	2407	913			SEC28-T15N-R10W
AMC 317134	LAW 15	2407	915			SEC28-T15N-R10W
AMC 317135	LAW 16	2407	917			SEC28-T15N-R10W
AMC 317136	LAW 17	2407	919			SEC33-T15N-R10W
AMC 317137	LAW 18	2407	921			SEC33-T15N-R10W
AMC 317138	LAW 19	2407	923			SEC33-T15N-R10W
AMC 317139	LAW 20	2407	925			SEC33-T15N-R10W
AMC 317140	LAW 21	2407	927			SEC33-T15N-R10W
AMC 317141	LAW 22	2407	929			SEC33-T15N-R10W
AMC 317142	LAW 23	2407	931			SEC33-T15N-R10W
AMC 317143	LAW 24	2407	933			SEC33-T15N-R10W

Date: 6/16/2015

Page 9

RECEIVED
 CLM AZ STATE OFFICE
 JUN 19 2015 10:00 AM

EXHIBIT A

County: Yavapai

State: AZ

BLM Serial #	Claim Name	Original Recording		Amended Recording		Location
		Recording #	Page #	Recording #	Page #	
AMC 317144	LAW 25	2407	934			SEC28-T15N-R10W
AMC 317145	LAW 26	2407	936			SEC28-T15N-R10W
AMC 317146	LAW 27	2407	938			SEC28-T15N-R10W
AMC 317147	LAW 28	2407	940			SEC28-T15N-R10W
AMC 317148	LAW 29	2407	942			SEC28-T15N-R10W
AMC 317149	LAW 30	2407	943			SEC28-T15N-R10W
AMC 317150	LAW 31	2407	945			SEC28-T15N-R10W
AMC 317151	LAW 32	2407	947			SEC28-T15N-R10W
AMC 317152	LAW 33	2407	949			SEC33-T15N-R10W
AMC 317153	LAW 34	2407	951			SEC33-T15N-R10W
AMC 317154	LAW 35	2407	953			SEC33-T15N-R10W
AMC 317155	LAW 36	2407	955			SEC33-T15N-R10W
AMC 317156	LAW 37	2407	957			SEC33-T15N-R10W
AMC 317157	LAW 38	2407	959			SEC33-T15N-R10W
AMC 317158	LAW 39	2407	961			SEC33-T15N-R10W
AMC 317159	LAW 40	2407	963			SEC33-T15N-R10W
AMC 317160	LAW 41	2407	965			SEC28-T15N-R10W
AMC 317161	LAW 42	2407	967			SEC28-T15N-R10W
AMC 317162	LAW 43	2407	969			SEC28-T15N-R10W
AMC 317163	LAW 44	2407	971			SEC28-T15N-R10W
AMC 317164	LAW 45	2407	973			SEC28-T15N-R10W
AMC 317165	LAW 46	2407	975			SEC28-T15N-R10W
AMC 317166	LAW 47	2407	977			SEC28-T15N-R10W
AMC 317167	LAW 48	2407	979			SEC28-T15N-R10W
AMC 317168	LAW 49	2407	981			SEC33-T15N-R10W
AMC 317169	LAW 50	2407	983			SEC33-T15N-R10W
AMC 317170	LAW 51	2407	985			SEC33-T15N-R10W
AMC 317171	LAW 52	2407	987			SEC33-T15N-R10W
AMC 317172	LAW 53	2407	989			SEC33-T15N-R10W
AMC 317173	LAW 54	2407	991			SEC33-T15N-R10W
AMC 317174	LAW 55	2407	993			SEC33-T15N-R10W
AMC 317175	LAW 56	2407	995			SEC33-T15N-R10W
AMC 317176	LAW 57	2407	997			SEC28-T15N-R10W
AMC 317177	LAW 58	2407	999			SEC28-T15N-R10W
AMC 317178	LAW 59	2408	1			SEC28-T15N-R10W
AMC 317179	LAW 60	2408	3			SEC28-T15N-R10W
AMC 317180	LAW 61	2408	5			SEC28-T15N-R10W
AMC 317181	LAW 62	2408	7			SEC28-T15N-R10W

Date: 6/16/2015

Page 10

RECEIVED
YAVAPAI COUNTY
AZ STATE OFFICE

EXHIBIT A

County: Yavapai

State: AZ

BLM Serial #	Claim Name	Original Recording		Amended Recording		Location
		Recording #	Page #	Recording #	Page #	
AMC 317182	LAW 63	2408	9			SEC28-T15N-R10W
AMC 317183	LAW 64	2408	11			SEC28-T15N-R10W
AMC 317184	LAW 65	2408	13			SEC33-T15N-R10W
AMC 317185	LAW 66	2408	15			SEC33-T15N-R10W
AMC 317186	LAW 67	2408	17			SEC33-T15N-R10W
AMC 317187	LAW 68	2408	19			SEC33-T15N-R10W
AMC 317188	LAW 69	2408	21			SEC33-T15N-R10W
AMC 317189	LAW 70	2408	23			SEC33-T15N-R10W
AMC 317190	LAW 71	2408	25			SEC33-T15N-R10W
AMC 317191	LAW 72	2408	27			SEC33-T15N-R10W
AMC 317192	LAW 73	2408	29			SEC28-T15N-R10W
AMC 317193	LAW 74	2408	31			SEC28-T15N-R10W
AMC 317194	LAW 75	2408	33			SEC28-T15N-R10W
AMC 317195	LAW 76	2408	35			SEC28-T15N-R10W
AMC 317196	LAW 77	2408	37			SEC28-T15N-R10W
AMC 317197	LAW 78	2408	39			SEC28-T15N-R10W
AMC 317198	LAW 79	2408	41			SEC28-T15N-R10W
AMC 317199	LAW 80	2408	43			SEC28-T15N-R10W
AMC 317200	LAW 81	2408	45			SEC33-T15N-R10W
AMC 317201	LAW 82	2408	47			SEC33-T15N-R10W
AMC 317202	LAW 83	2408	49			SEC33-T15N-R10W
AMC 317203	LAW 84	2408	51			SEC33-T15N-R10W
AMC 317204	LAW 85	2408	53			SEC33-T15N-R10W
AMC 317205	LAW 86	2408	55			SEC33-T15N-R10W
AMC 317206	LAW 87	2408	57			SEC33-T15N-R10W
AMC 317207	LAW 88	2408	59			SEC33-T15N-R10W
AMC 317208	LAW 89	2408	61			SEC28-T15N-R10W
AMC 317209	LAW 90	2408	63			SEC28-T15N-R10W
AMC 317210	LAW 91	2408	65			SEC28-T15N-R10W
AMC 317211	LAW 92	2408	67			SEC28-T15N-R10W
AMC 317212	LAW 93	2408	69			SEC28-T15N-R10W
AMC 317213	LAW 94	2408	71			SEC28-T15N-R10W
AMC 317214	LAW 95	2408	73			SEC28-T15N-R10W
AMC 317215	LAW 96	2408	75			SEC28-T15N-R10W
AMC 317216	LAW 97	2408	77			SEC33-T15N-R10W
AMC 317217	LAW 98	2408	79			SEC33-T15N-R10W
AMC 317218	LAW 99	2408	81			SEC33-T15N-R10W
AMC 317219	LAW 100	2408	83			SEC33-T15N-R10W

Date: 6/16/2015

Page 11

RECEIVED
 BLM AZ STATE OFFICE

EXHIBIT A

County: Yavapai

State: AZ

BLM Serial #	Claim Name	Original Recording		Amended Recording		Location
		Recording #	Page #	Recording #	Page #	
AMC 317220	LAW 101	2408	85			SEC33-T15N-R10W
AMC 317221	LAW 102	2408	87			SEC33-T15N-R10W
AMC 317222	LAW 103	2408	89			SEC33-T15N-R10W
AMC 317223	LAW 104	2408	91			SEC33-T15N-R10W
AMC 317224	LAW 105	2408	93			SEC28-T15N-R10W
AMC 317225	LAW 106	2408	95			SEC28-T15N-R10W
AMC 317226	LAW 107	2408	97			SEC28-T15N-R10W
AMC 317227	LAW 108	2408	99			SEC28-T15N-R10W
AMC 317228	LAW 109	2408	101			SEC28-T15N-R10W
AMC 317229	LAW 110	2408	103			SEC28-T15N-R10W
AMC 317230	LAW 111	2408	105			SEC28-T15N-R10W
AMC 317231	LAW 112	2408	107			SEC28-T15N-R10W
AMC 317232	LAW 113	2408	109			SEC33-T15N-R10W
AMC 317233	LAW 114	2408	111			SEC33-T15N-R10W
AMC 317234	LAW 115	2408	113			SEC33-T15N-R10W
AMC 317235	LAW 116	2408	115			SEC33-T15N-R10W
AMC 317236	LAW 117	2408	117			SEC33-T15N-R10W
AMC 317237	LAW 118	2408	119			SEC33-T15N-R10W
AMC 317238	LAW 119	2408	121			SEC33-T15N-R10W
AMC 317239	LAW 120	2408	123			SEC33-T15N-R10W
AMC 317240	LAW 121	2408	125			SEC27-T15N-R10W
AMC 317241	LAW 122	2408	127			SEC27-T15N-R10W
AMC 317242	LAW 123	2408	129			SEC27-T15N-R10W
AMC 317243	LAW 124	2408	131			SEC27-T15N-R10W
AMC 317244	LAW 125	2408	133			SEC27-T15N-R10W
AMC 317245	LAW 126	2408	135			SEC27-T15N-R10W
AMC 317246	LAW 127	2408	137			SEC27-T15N-R10W
AMC 317247	LAW 128	2408	139			SEC27-T15N-R10W
AMC 317248	LAW 129	2408	141			SEC34-T15N-R10W
AMC 317249	LAW 130	2408	143			SEC34-T15N-R10W
AMC 317250	LAW 131	2408	145			SEC34-T15N-R10W
AMC 317251	LAW 132	2408	147			SEC34-T15N-R10W
AMC 317252	LAW 133	2408	149			SEC34-T15N-R10W
AMC 317253	LAW 134	2408	151			SEC34-T15N-R10W
AMC 317254	LAW 135	2408	153			SEC34-T15N-R10W
AMC 317255	LAW 136	2408	155			SEC34-T15N-R10W
AMC 317256	LAW 137	2408	157			SEC34-T15N-R10W
AMC 317257	LAW 138	2408	159			SEC34-T15N-R10W

Date: 6/16/2015

Page 12

RECEIVED
BLM AZ STATE OFFICE

EXHIBIT A

County: Yavapai

State: AZ

BLM Serial #	Claim Name	Original Recording		Amended Recording		Location
		Recording #	Page #	Recording #	Page #	
AMC 317258	LAW 139	2408	161			SEC34-T15N-R10W
AMC 317259	LAW 140	2408	163			SEC34-T15N-R10W
AMC 317260	LAW 141	2408	165			SEC34-T15N-R10W
AMC 317261	LAW 142	2408	167			SEC34-T15N-R10W
AMC 317262	LAW 143	2408	169			SEC34-T15N-R10W
AMC 317263	LAW 144	2408	171			SEC34-T15N-R10W
AMC 317268	LAW 149	2408	181			SEC34-T15N-R10W
AMC 317269	LAW 150	2408	183			SEC34-T15N-R10W
AMC 317270	LAW 151	2408	185			SEC34-T15N-R10W
AMC 317271	LAW 152	2408	187			SEC34-T15N-R10W
AMC 317276	LAW 157	2408	197			SEC34-T15N-R10W
AMC 317277	LAW 158	2408	199			SEC34-T15N-R10W
AMC 317278	LAW 159	2408	201			SEC34-T15N-R10W
AMC 317279	LAW 160	2408	203			SEC34-T15N-R10W
AMC 317284	LAW 165	2408	213			SEC35-T15N-R10W
AMC 317285	LAW 166	2408	215			SEC35-T15N-R10W
AMC 317286	LAW 167	2408	217			SEC35-T15N-R10W
AMC 317287	LAW 168	2408	219			SEC35-T15N-R10W
AMC 317292	LAW 173	2408	229			SEC35-T15N-R10W
AMC 317293	LAW 174	2408	231			SEC35-T15N-R10W
AMC 317294	LAW 175	2408	233			SEC35-T15N-R10W
AMC 317295	LAW 176	2408	235			SEC35-T15N-R10W
AMC 317296	LAW 177	2408	237			SEC35-T15N-R10W
AMC 317297	LAW 178	2408	239			SEC35-T15N-R10W
AMC 317298	LAW 179	2408	241			SEC35-T15N-R10W
AMC 317299	LAW 180	2408	243			SEC35-T15N-R10W
AMC 317300	LAW 181	2408	245			SEC35-T15N-R10W
AMC 317301	LAW 182	2408	247			SEC35-T15N-R10W
AMC 317302	LAW 183	2408	249			SEC35-T15N-R10W
AMC 317303	LAW 184	2408	251			SEC35-T15N-R10W
AMC 317304	LAW 185	2408	253			SEC35-T15N-R10W
AMC 317305	LAW 186	2408	255			SEC35-T15N-R10W
AMC 317306	LAW 187	2408	257			SEC35-T15N-R10W
AMC 317307	LAW 188	2408	259			SEC35-T15N-R10W
AMC 317308	LAW 189	2408	261			SEC35-T15N-R10W
AMC 317309	LAW 190	2408	263			SEC35-T15N-R10W
AMC 317310	LAW 191	2408	265			SEC35-T15N-R10W
AMC 317311	LAW 192	2408	267			SEC35-T15N-R10W

Date: 6/16/2015

Page 13

RECEIVED
BLM AZ STATE OFFICE
JUN 19 10 22 AM '15

EXHIBIT A

County: Yavapai

State: AZ

BLM Serial #	Claim Name	Original Recording		Amended Recording		Location
		Recording #	Page #	Recording #	Page #	
AMC 317312	LAW 193	2408	269			SEC26-T15N-R10W
AMC 317313	LAW 194	2408	271			SEC26-T15N-R10W
AMC 317314	LAW 195	2408	273			SEC26-T15N-R10W
AMC 317315	LAW 196	2408	275			SEC26-T15N-R10W
AMC 317316	LAW 197	2408	277			SEC35-T15N-R10W
AMC 317317	LAW 198	2408	279			SEC35-T15N-R10W
AMC 317318	LAW 199	2408	281			SEC35-T15N-R10W
AMC 317319	LAW 200	2408	283			SEC35-T15N-R10W
AMC 317320	LAW 201	2408	285			SEC35-T15N-R10W
AMC 317321	LAW 202	2408	287			SEC35-T15N-R10W
AMC 317322	LAW 203	2408	289			SEC35-T15N-R10W
AMC 317323	LAW 204	2408	291			SEC35-T15N-R10W
AMC 317324	LAW 205	2408	293			SEC26-T15N-R10W
AMC 317325	LAW 206	2408	295			SEC26-T15N-R10W
AMC 317326	LAW 207	2408	297			SEC26-T15N-R10W
AMC 317327	LAW 208	2408	299			SEC35-T15N-R10W
AMC 317328	LAW 209	2408	301			SEC35-T15N-R10W
AMC 317329	LAW 210	2408	303			SEC35-T15N-R10W
AMC 317330	LAW 211	2408	305			SEC35-T15N-R10W
AMC 317331	LAW 212	2408	307			SEC35-T15N-R10W
AMC 317332	LAW 213	2408	309			SEC35-T15N-R10W
AMC 317333	LAW 214	2408	311			SEC35-T15N-R10W
AMC 317334	LAW 215	2408	313			SEC35-T15N-R10W
AMC 317335	LAW 216	2408	315			SEC26-T15N-R10W
AMC 317336	LAW 217	2408	317			SEC26-T15N-R10W
AMC 317337	LAW 218	2408	319			SEC26-T15N-R10W
AMC 317338	LAW 219	2408	321			SEC26-T15N-R10W
AMC 317339	LAW 220	2408	323			SEC35-T15N-R10W
AMC 317340	LAW 221	2408	325			SEC35-T15N-R10W
AMC 317341	LAW 222	2408	327			SEC35-T15N-R10W
AMC 317342	LAW 223	2408	329			SEC35-T15N-R10W
AMC 317343	LAW 224	2408	331			SEC35-T15N-R10W
AMC 317344	LAW 225	2408	333			SEC35-T15N-R10W
AMC 317345	LAW 226	2408	335			SEC35-T15N-R10W
AMC 317346	LAW 227	2408	337			SEC35-T15N-R10W
AMC 317347	LAW 228	2408	339			SEC26-T15N-R10W
AMC 317348	LAW 229	2408	341			SEC26-T15N-R10W
AMC 317349	LAW 230	2408	343			SEC26-T15N-R10W

Date: 6/16/2015

Page 14

RECEIVED
YAVAPAI COUNTY
AZ STATE OFFICE

EXHIBIT A

County: Yavapai

State: AZ

BLM Serial #	Claim Name	Original Recording		Amended Recording		Location
		Recording #	Page #	Recording #	Page #	
AMC 317350	LAW 231	2408	345			SEC26-T15N-R10W
AMC 317351	LAW 232	2408	347			SEC26-T15N-R10W
AMC 317352	LAW 233	2408	349			SEC35-T15N-R10W
AMC 317353	LAW 234	2408	351			SEC35-T15N-R10W
AMC 317354	LAW 235	2408	353			SEC35-T15N-R10W
AMC 317355	LAW 236	2408	355			SEC35-T15N-R10W
AMC 317356	LAW 237	2408	357			SEC35-T15N-R10W
AMC 317357	LAW 238	2408	359			SEC35-T15N-R10W
AMC 317358	LAW 239	2408	361			SEC35-T15N-R10W
AMC 317359	LAW 240	2408	363			SEC35-T15N-R10W
AMC 322631	JWH 80	2494	611			SEC07-T14N-R09W
AMC 322632	JWH 81	2494	613			SEC07-T14N-R09W
AMC 322633	JWH 82	2494	615			SEC07-T14N-R09W
AMC 322634	JWH 83	2494	617			SEC07-T14N-R09W
AMC 362070	KIM-1	4166	88			SEC09-T14N-R09W
AMC 362071	KIM-2	4166	89			SEC09-T14N-R09W
AMC 362072	KIM-3	4166	90			SEC09-T14N-R09W
AMC 362073	KIM-4	4166	91			SEC09-T14N-R09W
AMC 362074	KIM-5	4166	92			SEC09-T14N-R09W
AMC 362075	KIM-6	4166	93			SEC09-T14N-R09W
AMC 362076	KIM-7	4166	94			SEC09-T14N-R09W
AMC 362077	KIM-8	4166	95			SEC09-T14N-R09W
AMC 362078	KIM-9	4166	96			SEC09-T14N-R09W
AMC 362079	KIM-10	4166	97			SEC09-T14N-R09W
AMC 362080	KIM-11	4166	98			SEC09-T14N-R09W
AMC 362081	KIM-12	4166	99			SEC09-T14N-R09W
AMC 362082	KIM-13	4166	100			SEC09-T14N-R09W
AMC 362083	KIM-14	4166	101			SEC09-T14N-R09W
AMC 362084	KIM-15	4166	102			SEC09-T14N-R09W
AMC 362085	KIM-16	4166	103			SEC09-T14N-R09W
AMC 362086	KIM-17	4166	104			SEC08-T14N-R09W
AMC 362087	KIM-18	4166	105			SEC08-T14N-R09W
AMC 362088	KIM-19	4166	106			SEC08-T14N-R09W
AMC 362089	KIM-20	4166	107			SEC08-T14N-R09W
AMC 362090	KIM-21	4166	108			SEC08-T14N-R09W
AMC 362093	KIM-24	4166	111			SEC08-T14N-R09W
AMC 362094	KIM-25	4166	112			SEC08-T14N-R09W
AMC 362095	KIM-26	4166	113			SEC08-T14N-R09W

Date: 6/16/2015

Page 15

RECEIVED
BLM AZ STATE OFFICE
2015 JUN 10 PM 1:11
COURT REPORTING

EXHIBIT A

County: Yavapai

State: AZ

BLM Serial #	Claim Name	Original Recording		Amended Recording		Location
		Recording #	Page #	Recording #	Page #	
AMC 362096	KIM-27	4166	114			SEC08-T14N-R09W
AMC 362097	KIM-28	4166	115			SEC08-T14N-R09W
AMC 362100	KIM-31	4166	118			SEC09-T14N-R09W
AMC 362101	KIM-32	4166	119			SEC09-T14N-R09W
AMC 362102	KIM-33	4166	120			SEC09-T14N-R09W
AMC 364582	WP-1	4214	518			SEC08-T14N-R09W
AMC 364583	WP-2	4214	519			SEC08-T14N-R09W
AMC 364584	WP-3	4214	520			SEC08-T14N-R09W
AMC 364585	WP-4	4214	521			SEC08-T14N-R09W
AMC 364586	WP-5	4214	522			SEC08-T14N-R09W
AMC 364587	WP-6	4214	523			SEC08-T14N-R09W
AMC 364588	WP-7	4214	524			SEC08-T14N-R09W
AMC 364595	WP-14	4214	531			SEC08-T14N-R09W
AMC 364597	WP-16	4214	533			SEC08-T14N-R09W
AMC 366984	WP-25	4302	836			SEC08-T14N-R09W
AMC 366987	WP-28	4302	839			SEC08-T14N-R09W
AMC 397200	LTB-7	4680	541			SEC08-T14N-R09W
AMC 397202	LTB-9	4680	543			SEC08-T14N-R09W
AMC 397204	LTB-11	4680	545			SEC08-T14N-R09W
AMC 397205	LTB-12	4680	546			SEC08-T14N-R09W
AMC 397206	LTB-13	4680	547			SEC08-T14N-R09W
AMC 397207	LTB-14	4680	548			SEC08-T14N-R09W
AMC 397208	LTB-15	4680	549			SEC08-T14N-R09W
AMC 397209	LTB-16	4680	550			SEC08-T14N-R09W
AMC 397210	LTB-17	4680	551			SEC08-T14N-R09W
AMC 397214	LTB-21	4680	555			SEC17-T14N-R09W
AMC 397220	LTB-27	4680	561			SEC17-T14N-R09W
AMC 403441	PMB 1	4781	486			SEC17-T14N-R09W
AMC 403442	PMB 2	4781	487			SEC17-T14N-R09W
AMC 403443	PMB 3	4781	488			SEC17-T14N-R09W
AMC 403444	PMB 4	4781	489			SEC17-T14N-R09W
AMC 403445	PMB 5	4781	490			SEC17-T14N-R09W
AMC 403446	PMB 6	4781	491			SEC17-T14N-R09W
AMC 403447	PMB 7	4781	492			SEC17-T14N-R09W
AMC 403448	PMB 8	4781	493			SEC17-T14N-R09W
AMC 403450	PMB 10	4781	495			SEC17-T14N-R09W
AMC 403451	PMB 11	4781	496			SEC17-T14N-R09W
AMC 403452	PMB 12	4781	497			SEC17-T14N-R09W

RECEIVED
IN AZ STATE OFFICE

EXHIBIT A

County: Yavapai

State: AZ

BLM Serial #	Claim Name	Original Recording		Amended Recording		Location
		Recording #	Page #	Recording #	Page #	
AMC 403453	PMB 13	4781	498			SEC17-T14N-R09W
AMC 403454	PMB 14	4781	499			SEC17-T14N-R09W
AMC 403455	PMB 15	4781	500			SEC17-T14N-R09W
AMC 403456	PMB 16	4781	501			SEC17-T14N-R09W
AMC 403457	PMB 17	4781	502			SEC17-T14N-R09W
AMC 403458	PMB 18	4781	503			SEC17-T14N-R09W
AMC 403459	PMB 19	4781	504			SEC17-T14N-R09W
AMC 403460	PMB 20	4781	505			SEC17-T14N-R09W
AMC 403461	PMB 21	4781	506			SEC17-T14N-R09W
AMC 403464	PMB 24	4781	509			SEC17-T14N-R09W
AMC 403465	PMB 25	4781	510			SEC17-T14N-R09W
AMC 403466	PMB 26	4781	511			SEC17-T14N-R09W
AMC 403467	PMB 27	4781	512			SEC17-T14N-R09W
AMC 403468	PMB 28	4781	513			SEC17-T14N-R09W
AMC 403469	PMB 29	4781	514			SEC17-T14N-R09W
AMC 403470	PMB 30	4781	515			SEC17-T14N-R09W
AMC 403471	PMB 31	4781	516			SEC17-T14N-R09W
AMC 403472	PMB 32	4781	517			SEC17-T14N-R09W
AMC 403477	PMB 37	4781	522			SEC17-T14N-R09W
AMC 403478	PMB 38	4781	523			SEC17-T14N-R09W
AMC 403479	PMB 39	4781	524			SEC17-T14N-R09W
AMC 403480	PMB 40	4781	525			SEC17-T14N-R09W
AMC 403481	PMB 41	4781	526			SEC17-T14N-R09W
AMC 403485	PMB 45	4781	530			SEC17-T14N-R09W
AMC 403486	PMB 46	4781	531			SEC17-T14N-R09W
AMC 403487	PMB 47	4781	532			SEC17-T14N-R09W
AMC 413793	MPC 1	4861	238			SEC16-T14N-R09W
AMC 413794	MPC 2	4861	239			SEC16-T14N-R09W
AMC 413795	MPC 3	4861	240			SEC16-T14N-R09W
AMC 413796	MPC 4	4861	241			SEC16-T14N-R09W
AMC 413797	MPC 5	4861	242			SEC16-T14N-R09W
AMC 413798	MPC 6	4861	243			SEC16-T14N-R09W
AMC 413799	MPC 7	4861	244			SEC16-T14N-R09W
AMC 413800	MPC 8	4861	245			SEC16-T14N-R09W
AMC 413801	MPC 9	4861	246			SEC16-T14N-R09W
AMC 413802	MPC 10	4861	247			SEC16-T14N-R09W
AMC 413803	MPC 11	4861	248			SEC16-T14N-R09W
AMC 413804	MPC 12	4861	249			SEC16-T14N-R09W

RECEIVED
BLM AZ STATE OFFICE

EXHIBIT A

County: Yavapai

State: AZ

BLM Serial #	Claim Name	Original Recording		Amended Recording		Location
		Recording #	Page #	Recording #	Page #	
AMC 413805	MPC 13	4861	250			SEC16-T14N-R09W
AMC 413806	MPC 14	4861	251			SEC16-T14N-R09W
AMC 413807	MPC 15	4861	252			SEC16-T14N-R09W
AMC 413808	MPC 16	4861	253			SEC16-T14N-R09W
AMC 413809	MPC 17	4861	254			SEC16-T14N-R09W
AMC 413810	MPC 18	4861	255			SEC16-T14N-R09W
AMC 413811	MPC 19	4861	256			SEC16-T14N-R09W
AMC 413812	MPC 20	4861	257			SEC16-T14N-R09W
AMC 413813	MPC 21	4861	258			SEC16-T14N-R09W
AMC 413814	MPC 22	4861	259			SEC16-T14N-R09W
AMC 413815	MPC 23	4861	260			SEC16-T14N-R09W
AMC 413816	MPC 24	4861	261			SEC16-T14N-R09W
AMC 413817	MPC 25	4861	262			SEC16-T14N-R09W
AMC 413818	MPC 26	4861	263			SEC16-T14N-R09W
AMC 413819	MPC 27	4861	264			SEC16-T14N-R09W
AMC 413820	MPC 28	4861	265			SEC16-T14N-R09W
AMC 413821	MPC 29	4861	266			SEC16-T14N-R09W
AMC 413822	MPC 30	4861	267			SEC16-T14N-R09W
AMC 413823	MPC 31	4861	268			SEC16-T14N-R09W
AMC 413824	MPC 32	4861	269			SEC16-T14N-R09W
AMC 413825	MPC 33	4861	270			SEC16-T14N-R09W
AMC 413826	MPC 34	4861	271			SEC16-T14N-R09W
AMC 413827	MPC 35	4861	272			SEC16-T14N-R09W
AMC 413828	MPC 36	4861	273			SEC16-T14N-R09W
AMC 413829	MPC 37	4861	274			SEC16-T14N-R09W
AMC 413830	MPC 38	4861	275			SEC16-T14N-R09W
AMC 413831	MPC 39	4861	276			SEC16-T14N-R09W
AMC 413832	MPC 40	4861	277			SEC16-T14N-R09W
AMC 413833	MPC 41	4861	278			SEC16-T14N-R09W
AMC 413834	MPC 42	4861	279			SEC16-T14N-R09W
AMC 413835	MPC 43	4861	280			SEC16-T14N-R09W
AMC 413836	MPC 44	4861	281			SEC16-T14N-R09W
AMC 413837	MPC 45	4861	282			SEC16-T14N-R09W
AMC 413838	MPC 46	4861	283			SEC16-T14N-R09W
AMC 413839	MPC 47	4861	284			SEC16-T14N-R09W
AMC 413840	MPC 48	4861	285			SEC16-T14N-R09W
AMC 413841	MPC 49	4861	286			SEC16-T14N-R09W
AMC 413842	MPC 50	4861	287			SEC16-T14N-R09W

Date: 6/16/2015

Page 18

RECEIVED
BLM AZ STATE OFFICE

EXHIBIT A

County: Yavapai

State: AZ

BLM Serial #	Claim Name	Original Recording		Amended Recording		Location
		Recording #	Page #	Recording #	Page #	
AMC 413843	MPC 51	4861	288			SEC16-T14N-R09W
AMC 413844	MPC 52	4861	289			SEC16-T14N-R09W
AMC 413845	MPC 53	4861	290			SEC16-T14N-R09W
AMC 413846	MPC 54	4861	291			SEC16-T14N-R09W
AMC 413847	MPC 55	4861	292			SEC16-T14N-R09W
AMC 413848	MPC 56	4861	293			SEC16-T14N-R09W
AMC 413849	MPC 57	4861	294			SEC16-T14N-R09W
AMC 413850	MPC 58	4861	295			SEC16-T14N-R09W
AMC 413851	MPC 59	4861	296			SEC16-T14N-R09W
AMC 413852	MPC 60	4861	297			SEC16-T14N-R09W
AMC 413853	MPC 61	4861	298			SEC16-T14N-R09W
AMC 413854	MPC 62	4861	299			SEC16-T14N-R09W
AMC 413855	MPC 63	4861	300			SEC16-T14N-R09W
AMC 413856	MPC 64	4861	301			SEC16-T14N-R09W
AMC 413857	MPC 65	4861	302			SEC16-T14N-R09W
AMC 413858	MPC 66	4861	303			SEC16-T14N-R09W
AMC 413859	MPC 67	4861	304			SEC16-T14N-R09W
AMC 413860	MPC 68	4861	305			SEC16-T14N-R09W
AMC 413861	MPC 69	4861	306			SEC16-T14N-R09W
AMC 413862	MPC 70	4861	307			SEC16-T14N-R09W
AMC 413863	MPC 71	4861	308			SEC16-T14N-R09W
AMC 413864	MPC 72	4861	309			SEC16-T14N-R09W
AMC 413865	MPC 73	4861	310			SEC16-T14N-R09W
AMC 413866	MPC 74	4861	311			SEC16-T14N-R09W
AMC 413867	MPC 75	4861	312			SEC16-T14N-R09W
AMC 413868	MPC 76	4861	313			SEC16-T14N-R09W
AMC 413869	MPC 77	4861	314			SEC16-T14N-R09W
AMC 413870	MPC 78	4861	315			SEC16-T14N-R09W
AMC 413871	MPC 79	4861	316			SEC16-T14N-R09W
AMC 413872	MPC 80	4861	317			SEC16-T14N-R09W
AMC 413873	MPC 81	4861	318			SEC16-T14N-R09W
AMC 413874	MPC 82	4861	319			SEC16-T14N-R09W
AMC 413875	MPC 83	4861	320			SEC16-T14N-R09W
AMC 413876	MPC 84	4861	321			SEC16-T14N-R09W
AMC 413877	MPC 85	4861	322			SEC16-T14N-R09W
AMC 413878	MPC 86	4861	323			SEC16-T14N-R09W
AMC 413879	MPC 87	4861	324			SEC16-T14N-R09W
AMC 413880	MPC 88	4861	325			SEC16-T14N-R09W

Date: 6/16/2015

Page 19

RECEIVED
BLM AZ STATE OFFICE

EXHIBIT A

County: Yavapai

State: AZ

BLM Serial #	Claim Name	Original Recording		Amended Recording		Location
		Recording #	Page #	Recording #	Page #	
AMC 413881	MPC 89	4861	326			SEC16-T14N-R09W
AMC 413882	MPC 90	4861	327			SEC16-T14N-R09W
AMC 413883	MPC 91	4861	328			SEC16-T14N-R09W
AMC 413884	MPC 92	4861	329			SEC16-T14N-R09W
AMC 413885	MPC 93	4861	330			SEC16-T14N-R09W
AMC 413886	MPC 94	4861	331			SEC16-T14N-R09W
AMC 413887	MPC 95	4861	332			SEC16-T14N-R09W
AMC 413888	MPC 96	4861	333			SEC16-T14N-R09W
AMC 413889	MPC 97	4861	334			SEC16-T14N-R09W
AMC 413890	MPC 98	4861	335			SEC16-T14N-R09W
AMC 413891	MPC 99	4861	336			SEC16-T14N-R09W
AMC 413892	MPC 100	4861	337			SEC16-T14N-R09W
AMC 413893	MPC 101	4861	338			SEC16-T14N-R09W
AMC 413894	MPC 102	4861	339			SEC16-T14N-R09W
AMC 413895	MPC 103	4861	340			SEC16-T14N-R09W
AMC 413896	MPC 104	4861	341			SEC16-T14N-R09W
AMC 413897	MPC 105	4861	342			SEC16-T14N-R09W
AMC 413898	MPC 106	4861	343			SEC16-T14N-R09W
AMC 413899	MPC 107	4861	344			SEC16-T14N-R09W
AMC 413900	MPC 108	4861	345			SEC16-T14N-R09W
AMC 413901	MPC 109	4861	346			SEC16-T14N-R09W
AMC 413902	MPC 110	4861	347			SEC16-T14N-R09W
AMC 413903	MPC 111	4861	348			SEC16-T14N-R09W
AMC 413904	MPC 112	4861	349			SEC16-T14N-R09W
AMC 413905	MPC 113	4861	350			SEC16-T14N-R09W
AMC 413906	MPC 114	4861	351			SEC16-T14N-R09W
AMC 413907	MPC 115	4861	352			SEC16-T14N-R09W
AMC 413908	MPC 116	4861	353			SEC16-T14N-R09W
AMC 413909	MPC 117	4861	354			SEC16-T14N-R09W
AMC 413910	MPC 118	4861	355			SEC16-T14N-R09W
AMC 413911	MPC 119	4861	356			SEC16-T14N-R09W
AMC 413912	MPC 120	4861	357			SEC16-T14N-R09W
AMC 413913	MPC 121	4861	358			SEC16-T14N-R09W
AMC 413914	MPC 122	4861	359			SEC16-T14N-R09W
AMC 413915	MPC 123	4861	360			SEC16-T14N-R09W
AMC 413916	MPC 124	4861	361			SEC16-T14N-R09W
AMC 413917	MPC 125	4861	362			SEC16-T14N-R09W
AMC 413918	MPC 126	4861	363			SEC16-T14N-R09W

Date: 6/16/2015

Page 20

RECEIVED
BLM AZ STATE OFFICE

EXHIBIT A

County: Yavapai

State: AZ

BLM Serial #	Claim Name	Original Recording		Amended Recording		Location
		Recording #	Page #	Recording #	Page #	
AMC 418739 7	Cowboy Wash-16	4924	196			SEC26-T14N-R09W
AMC 418740	Cowboy Wash-17	4924	197			SEC26-T14N-R09W
AMC 418741 J	Cowboy Wash-18	4924	198			SEC26-T14N-R09W
AMC 418766 7	Cowboy Wash-43	4924	223			SEC26-T14N-R09W
AMC 418767	Cowboy Wash-44	4924	224			SEC26-T14N-R09W
AMC 418768 J	Cowboy Wash-45	4924	225			SEC26-T14N-R09W
AMC 418824 7	GAP-1	4924	97			SEC09-T14N-R09W
AMC 418825	GAP-2	4924	98			SEC09-T14N-R09W
AMC 418826	GAP-3	4924	99			SEC09-T14N-R09W
AMC 418827 J	GAP-4	4924	100			SEC09-T14N-R09W
AMC 418933 7	Miller Mountain-26	4924	306			SEC27-T14N-R09W
AMC 418934	Miller Mountain-27	4924	307			SEC27-T14N-R09W
AMC 418935	Miller Mountain-28	4924	308			SEC27-T14N-R09W
AMC 418936	Miller Mountain-29	4924	309			SEC27-T14N-R09W
AMC 418937	Miller Mountain-30	4924	310			SEC27-T14N-R09W
AMC 418938	Miller Mountain-31	4924	311			SEC27-T14N-R09W
AMC 418939	Miller Mountain-32	4924	312			SEC27-T14N-R09W
AMC 418940	Miller Mountain-33	4924	313			SEC27-T14N-R09W
AMC 418941	Miller Mountain-34	4924	314			SEC27-T14N-R09W
AMC 418942 J	Miller Mountain-35	4924	315			SEC27-T14N-R09W
AMC 418963 7	Miller Mountain-56	4924	336			SEC27-T14N-R09W
AMC 418964	Miller Mountain-57	4924	337			SEC27-T14N-R09W
AMC 418965	Miller Mountain-58	4924	338			SEC27-T14N-R09W
AMC 418966	Miller Mountain-59	4924	339			SEC27-T14N-R09W
AMC 418967 J	Miller Mountain-60	4924	340			SEC27-T14N-R09W
AMC 422704 7	RPC-001	4951	109			SEC30-T14.5N-R08W
AMC 422705	RPC-002	4951	110			SEC30-T14.5N-R08W
AMC 422706	RPC-003	4951	111			SEC30-T14.5N-R08W
AMC 422707	RPC-004	4951	112			SEC30-T14.5N-R08W
AMC 422708	RPC-005	4951	113			SEC30-T14.5N-R08W
AMC 422709	RPC-006	4951	114			SEC30-T14.5N-R08W
AMC 422710	RPC-007	4951	115			SEC30-T14.5N-R08W
AMC 422711	RPC-008	4951	116			SEC30-T14.5N-R08W
AMC 422712	RPC-009	4951	117			SEC30-T14.5N-R08W
AMC 422713	RPC-010	4951	118			SEC30-T14.5N-R08W
AMC 422714	RPC-011	4951	119			SEC30-T14.5N-R08W
AMC 422715	RPC-012	4951	120			SEC30-T14.5N-R08W
AMC 422716 J	RPC-013	4951	121			SEC30-T14.5N-R08W

Date: 6/16/2015

Page 21

RECEIVED
CLM AZ STATE OFFICE

EXHIBIT A

County: Yavapai

State: AZ

BLM Serial #	Claim Name	Original Recording		Amended Recording		Location
		Recording #	Page #	Recording #	Page #	
AMC 422717	RPC-014	4951	122			SEC30-T14.5N-R08W
AMC 422718	RPC-015	4951	123			SEC30-T14.5N-R08W
AMC 422719	RPC-016	4951	124			SEC30-T14.5N-R08W
AMC 422720	RPC-017	4951	125			SEC30-T14.5N-R08W
AMC 422721	RPC-018	4951	126			SEC30-T14.5N-R08W
AMC 422722	RPC-019	4951	127			SEC30-T14.5N-R08W
AMC 422723	RPC-020	4951	128			SEC30-T14.5N-R08W
AMC 422724	RPC-021	4951	129			SEC30-T14.5N-R08W
AMC 422725	RPC-022	4951	130			SEC30-T14.5N-R08W
AMC 422726	RPC-023	4951	131			SEC30-T14.5N-R08W
AMC 422727	RPC-024	4951	132			SEC30-T14.5N-R08W
AMC 422728	RPC-025	4951	133			SEC30-T14.5N-R08W
AMC 422729	RPC-026	4951	134			SEC30-T14.5N-R08W
AMC 422730	RPC-027	4951	135			SEC30-T14.5N-R08W
AMC 422731	RPC-028	4951	136			SEC30-T14.5N-R08W
AMC 422732	RPC-029	4951	137			SEC30-T14.5N-R08W
AMC 422733	RPC-030	4951	138			SEC30-T14.5N-R08W
AMC 422734	RPC-031	4951	139			SEC30-T14.5N-R08W
AMC 422735	RPC-032	4951	140			SEC30-T14.5N-R08W
AMC 422736	RPC-033	4951	141			SEC30-T14.5N-R08W
AMC 422737	RPC-034	4951	142			SEC30-T14.5N-R08W
AMC 422738	RPC-035	4951	143			SEC30-T14.5N-R08W
AMC 422739	RPC-036	4951	144			SEC30-T14.5N-R08W
AMC 422740	PB-037	4951	145			SEC23-T15N-R09W
AMC 422741	PB-038	4951	146			SEC23-T15N-R09W
AMC 422742	PB-039	4951	147			SEC23-T15N-R09W
AMC 422743	PB-040	4951	148			SEC23-T15N-R09W
AMC 422744	PB-041	4951	149			SEC23-T15N-R09W
AMC 422745	PB-042	4951	150			SEC23-T15N-R09W
AMC 422746	PB-043	4951	151			SEC23-T15N-R09W
AMC 422747	PB-044	4951	152			SEC23-T15N-R09W
AMC 422748	PB-045	4951	153			SEC23-T15N-R09W
AMC 422749	PB-046	4951	154			SEC23-T15N-R09W
AMC 422750	PB-047	4951	155			SEC23-T15N-R09W
AMC 422751	PB-048	4951	156			SEC23-T15N-R09W
AMC 422752	PB-049	4951	157			SEC23-T15N-R09W
AMC 422753	PB-001	4951	158			SEC24-T15N-R09W
AMC 422754	PB-002	4951	159			SEC24-T15N-R09W

Date: 6/16/2015

Page 22

RECEIVED
 DLM AZ STATE OFFICE
 JUN 16 2015

EXHIBIT A

County: Yavapai

State: AZ

BLM Serial #	Claim Name	Original Recording		Amended Recording		Location
		Recording #	Page #	Recording #	Page #	
AMC 422755	PB-003	4951	160			SEC24-T15N-R09W
AMC 422756	PB-004	4951	161			SEC24-T15N-R09W
AMC 422757	PB-005	4951	162			SEC24-T15N-R09W
AMC 422758	PB-006	4951	163			SEC24-T15N-R09W
AMC 422759	PB-007	4951	164			SEC24-T15N-R09W
AMC 422760	PB-008	4951	165			SEC24-T15N-R09W
AMC 422761	PB-009	4951	166			SEC24-T15N-R09W
AMC 422762	PB-010	4951	167			SEC24-T15N-R09W
AMC 422763	PB-011	4951	168			SEC24-T15N-R09W
AMC 422764	PB-012	4951	169			SEC24-T15N-R09W
AMC 422765	PB-013	4951	170			SEC24-T15N-R09W
AMC 422766	PB-014	4951	171			SEC24-T15N-R09W
AMC 422767	PB-015	4951	172			SEC24-T15N-R09W
AMC 422768	PB-016	4951	173			SEC24-T15N-R09W
AMC 422769	PB-017	4951	174			SEC24-T15N-R09W
AMC 422770	PB-018	4951	175			SEC24-T15N-R09W
AMC 422771	PB-019	4951	176			SEC24-T15N-R09W
AMC 422772	PB-020	4951	177			SEC24-T15N-R09W
AMC 422773	PB-021	4951	178			SEC24-T15N-R09W
AMC 422774	PB-022	4951	179			SEC24-T15N-R09W
AMC 422775	PB-023	4951	180			SEC24-T15N-R09W
AMC 422776	PB-024	4951	181			SEC24-T15N-R09W
AMC 422777	PB-025	4951	182			SEC24-T15N-R09W
AMC 422778	PB-026	4951	183			SEC24-T15N-R09W
AMC 422779	PB-027	4951	184			SEC24-T15N-R09W
AMC 422780	PB-028	4951	185			SEC24-T15N-R09W
AMC 422781	PB-029	4951	186			SEC24-T15N-R09W
AMC 422782	PB-030	4951	187			SEC24-T15N-R09W
AMC 422783	PB-031	4951	188			SEC24-T15N-R09W
AMC 422784	PB-032	4951	189			SEC24-T15N-R09W
AMC 422785	PB-033	4951	190			SEC24-T15N-R09W
AMC 422786	PB-034	4951	191			SEC24-T15N-R09W
AMC 422787	PB-035	4951	192			SEC24-T15N-R09W
AMC 422788	PB-036	4951	193			SEC24-T15N-R09W
AMC 423218	BULL-001	4960	17			SEC08-T14N-R09W
AMC 423219	BULL-002	4960	18			SEC08-T14N-R09W
AMC 423220	BULL-003	4960	19			SEC08-T14N-R09W
AMC 423221	BULL-004	4960	20			SEC08-T14N-R09W

Date: 6/16/2015

Page 23

RECEIVED
BLM AZ STATE OFFICE

EXHIBIT A

County: Yavapai

State: AZ

<u>BLM Serial #</u>	<u>Claim Name</u>	<u>Original Recording</u>		<u>Amended Recording</u>		<u>Location</u>
		<u>Recording #</u>	<u>Page #</u>	<u>Recording #</u>	<u>Page #</u>	
AMC 423222	BULL-005	4960	21			SEC08-T14N-R09W
AMC 423223	BULL-006	4960	22			SEC08-T14N-R09W
AMC 423224	BULL-007	4960	23			SEC08-T14N-R09W
AMC 423225	BULL-008	4960	24			SEC08-T14N-R09W
AMC 423226	BULL-009	4960	25			SEC08-T14N-R09W
AMC 423227	BULL-010	4960	26			SEC08-T14N-R09W
AMC 423228	BULL-011	4960	27			SEC08-T14N-R09W
AMC 423229	BULL-012	4960	28			SEC08-T14N-R09W
AMC 423230	BULL-013	4960	29			SEC08-T14N-R09W
AMC 423231	BULL-014	4960	30			SEC08-T14N-R09W
AMC 423232	BULL-015	4960	31			SEC08-T14N-R09W
AMC 423233	BULL-016	4960	32			SEC08-T14N-R09W
AMC 423234	BULL-017	4960	33			SEC08-T14N-R09W
AMC 423235	BULL-018	4960	34			SEC08-T14N-R09W
AMC 423236	BULL-019	4960	35			SEC08-T14N-R09W
AMC 423237	BULL-020	4960	36			SEC08-T14N-R09W
AMC 423238	BULL-021	4960	37			SEC08-T14N-R09W
AMC 423239	BULL-022	4960	38			SEC08-T14N-R09W
AMC 423240	BULL-023	4960	39			SEC08-T14N-R09W
AMC 423241	BULL-024	4960	40			SEC08-T14N-R09W
AMC 423242	BULL-025	4960	41			SEC08-T14N-R09W
AMC 423243	BULL-026	4960	42			SEC08-T14N-R09W
AMC 423244	BULL-027	4960	43			SEC08-T14N-R09W
AMC 423245	BULL-028	4960	44			SEC17-T14N-R09W
AMC 423246	BULL-029	4960	45			SEC17-T14N-R09W
AMC 423247	BULL-030	4960	46			SEC17-T14N-R09W
AMC 423248	BULL-031	4960	47			SEC17-T14N-R09W
AMC 423249	BULL-032	4960	48			SEC17-T14N-R09W
AMC 423250	BULL-033	4960	49			SEC17-T14N-R09W
AMC 423251	BULL-034	4960	50			SEC17-T14N-R09W
AMC 423252	BULL-035	4960	51			SEC17-T14N-R09W
AMC 423253	BULL-036	4960	52			SEC17-T14N-R09W
AMC 423254	BULL-037	4960	53			SEC17-T14N-R09W
AMC 423255	BULL-038	4960	54			SEC17-T14N-R09W
AMC 423256	BULL-039	4960	55			SEC17-T14N-R09W
AMC 423257	BULL-040	4960	56			SEC17-T14N-R09W
AMC 423258	BULL-041	4960	57			SEC17-T14N-R09W
AMC 423259	BULL-042	4960	58			SEC17-T14N-R09W

Date: 6/16/2015

Page 24

RECEIVED
 BLM AZ STATE OFFICE

EXHIBIT A

County: Yavapai

State: AZ

BLM Serial #	Claim Name	Original Recording		Amended Recording		Location
		Recording #	Page #	Recording #	Page #	
AMC 423260	BULL-043	4960	59			SEC17-T14N-R09W
AMC 423261	BULL-044	4960	60			SEC17-T14N-R09W
AMC 423262	BULL-045	4960	61			SEC17-T14N-R09W
AMC 423263	BULL-046	4960	62			SEC17-T14N-R09W
AMC 423264	BULL-047	4960	63			SEC17-T14N-R09W
AMC 423265	BULL-048	4960	64			SEC17-T14N-R09W
AMC 423266	BULL-049	4960	65			SEC17-T14N-R09W
AMC 423267	BULL-050	4960	66			SEC17-T14N-R09W
AMC 423268	BULL-051	4960	67			SEC17-T14N-R09W
AMC 423269	BULL-052	4960	68			SEC17-T14N-R09W
AMC 423270	BULL-053	4960	69			SEC17-T14N-R09W
AMC 423271	BULL-054	4960	70			SEC17-T14N-R09W
AMC 423272	BULL-055	4960	71			SEC17-T14N-R09W
AMC 423273	BULL-056	4960	72			SEC17-T14N-R09W
AMC 423274	BULL-057	4960	73			SEC17-T14N-R09W
AMC 423275	BULL-058	4960	74			SEC17-T14N-R09W
AMC 423276	BULL-059	4960	75			SEC17-T14N-R09W
AMC 423277	BULL-060	4960	76			SEC17-T14N-R09W
AMC 423278	BULL-061	4960	77			SEC17-T14N-R09W
AMC 423279	BULL-062	4960	78			SEC17-T14N-R09W
AMC 423280	BULL-063	4960	79			SEC17-T14N-R09W
AMC 423281	BULL-064	4960	80			SEC17-T14N-R09W
AMC 423282	BULL-065	4960	81			SEC17-T14N-R09W
AMC 423283	BULL-066	4960	82			SEC17-T14N-R09W
AMC 423284	BULL-067	4960	83			SEC17-T14N-R09W
AMC 423285	BULL-068	4960	84			SEC17-T14N-R09W
AMC 423286	BULL-069	4960	85			SEC17-T14N-R09W
AMC 423287	BULL-070	4960	86			SEC17-T14N-R09W
AMC 423288	BULL-071	4960	87			SEC17-T14N-R09W
AMC 423289	BULL-072	4960	88			SEC17-T14N-R09W
AMC 423290	BULL-073	4960	89			SEC17-T14N-R09W
AMC 423291	BULL-074	4960	90			SEC17-T14N-R09W
AMC 423292	BULL-075	4960	91			SEC17-T14N-R09W
AMC 423293	BULL-076	4960	92			SEC17-T14N-R09W
AMC 423294	BULL-077	4960	93			SEC17-T14N-R09W
AMC 423295	BULL-078	4960	94			SEC17-T14N-R09W
AMC 423296	BULL-079	4960	95			SEC17-T14N-R09W
AMC 423297	BULL-080	4960	96			SEC17-T14N-R09W

Date: 6/16/2015

Page 25

RECEIVED
BLM AZ STATE OFFICE

EXHIBIT A

County: Yavapai

State: AZ

BLM Serial #	Claim Name	Original Recording		Amended Recording		Location
		Recording #	Page #	Recording #	Page #	
AMC 423298	BULL-081	4960	97			SEC17-T14N-R09W
AMC 423299	BULL-082	4960	98			SEC17-T14N-R09W
AMC 423300	BULL-083	4960	99			SEC17-T14N-R09W
AMC 423301	BULL-084	4960	100			SEC17-T14N-R09W
AMC 423302	BULL-085	4960	101			SEC17-T14N-R09W
AMC 423303	BULL-086	4960	102			SEC17-T14N-R09W
AMC 423304	BULL-087	4960	103			SEC17-T14N-R09W
AMC 423305	BULL-088	4960	104			SEC17-T14N-R09W
AMC 423306	BULL-089	4960	105			SEC17-T14N-R09W
AMC 423307	BULL-090	4960	106			SEC17-T14N-R09W
AMC 423308	BULL-091	4960	107			SEC17-T14N-R09W
AMC 423309	BULL-092	4960	108			SEC17-T14N-R09W
AMC 423310	BULL-093	4960	109			SEC17-T14N-R09W
AMC 423311	BULL-094	4960	110			SEC17-T14N-R09W
AMC 423312	BULL-095	4960	111			SEC17-T14N-R09W
AMC 423313	STEP-001	4960	112			SEC07-T14N-R09W
AMC 423314	STEP-002	4960	113			SEC07-T14N-R09W
AMC 423315	STEP-003	4960	114			SEC07-T14N-R09W
AMC 423316	STEP-004	4960	115			SEC07-T14N-R09W
AMC 423317	STEP-005	4960	116			SEC07-T14N-R09W
AMC 423318	STEP-006	4960	117			SEC07-T14N-R09W
AMC 423319	STEP-007	4960	118			SEC07-T14N-R09W
AMC 423320	STEP-008	4960	119			SEC07-T14N-R09W
AMC 423321	STEP-009	4960	120			SEC07-T14N-R09W
AMC 423322	STEP-010	4960	121			SEC07-T14N-R09W
AMC 423323	STEP-011	4960	122			SEC08-T14N-R09W
AMC 423324	STEP-012	4960	123			SEC08-T14N-R09W
AMC 423325	STEP-013	4960	124			SEC08-T14N-R09W
AMC 423326	STEP-014	4960	125			SEC08-T14N-R09W
AMC 423327	STEP-015	4960	126			SEC08-T14N-R09W
AMC 423328	STEP-016	4960	127			SEC08-T14N-R09W
AMC 423329	STEP-017	4960	128			SEC08-T14N-R09W
AMC 423330	STEP-018	4960	129			SEC08-T14N-R09W
AMC 423331	STEP-019	4960	130			SEC08-T14N-R09W
AMC 423332	STEP-020	4960	131			SEC08-T14N-R09W
AMC 423333	STEP-021	4960	132			SEC08-T14N-R09W
AMC 423334	STEP-022	4960	133			SEC08-T14N-R09W
AMC 423335	STEP-023	4960	134			SEC08-T14N-R09W

Date: 6/16/2015

Page 26

RECEIVED
YAVAPAI COUNTY
T14N STATE OFFICE

EXHIBIT A

County: Yavapai

State: AZ

BLM Serial #	Claim Name	Original Recording		Amended Recording		Location
		Recording #	Page #	Recording #	Page #	
AMC 423336	STEP-024	4960	135			SEC08-T14N-R09W
AMC 423337	STEP-025	4960	136			SEC08-T14N-R09W
AMC 423338	STEP-026	4960	137			SEC08-T14N-R09W
AMC 423339	STEP-027	4960	138			SEC17-T14N-R09W
AMC 423340	STEP-028	4960	139			SEC17-T14N-R09W
AMC 423341	STEP-029	4960	140			SEC17-T14N-R09W
AMC 423342	STEP-030	4960	141			SEC17-T14N-R09W
AMC 423343	STEP-031	4960	142			SEC17-T14N-R09W
AMC 423344	STEP-032	4960	143			SEC17-T14N-R09W
AMC 423345	STEP-033	4960	144			SEC08-T14N-R09W
AMC 423346	STEP-034	4960	145			SEC08-T14N-R09W
AMC 423347	STEP-035	4960	146			SEC08-T14N-R09W
AMC 423348	STEP-036	4960	147			SEC08-T14N-R09W
AMC 423349	STEP-037	4960	148			SEC08-T14N-R09W
AMC 423350	STEP-038	4960	149			SEC08-T14N-R09W
AMC 423351	STEP-039	4960	150			SEC17-T14N-R09W
AMC 423352	STEP-040	4960	151			SEC17-T14N-R09W
AMC 423353	STEP-041	4960	152			SEC17-T14N-R09W
AMC 423354	STEP-042	4960	153			SEC17-T14N-R09W
AMC 423355	STEP-043	4960	154			SEC17-T14N-R09W
AMC 423356	STEP-044	4960	155			SEC17-T14N-R09W
AMC 423357	STEP-045	4960	156			SEC08-T14N-R09W
AMC 423358	STEP-046	4960	157			SEC08-T14N-R09W
AMC 423359	STEP-047	4960	158			SEC08-T14N-R09W
AMC 423360	STEP-048	4960	159			SEC08-T14N-R09W
AMC 423361	STEP-049	4960	160			SEC08-T14N-R09W
AMC 423362	STEP-050	4960	161			SEC08-T14N-R09W
AMC 423363	STEP-051	4960	162			SEC17-T14N-R09W
AMC 423364	STEP-052	4960	163			SEC17-T14N-R09W
AMC 423365	STEP-053	4960	164			SEC17-T14N-R09W
AMC 423366	STEP-054	4960	165			SEC17-T14N-R09W
AMC 423367	STEP-055	4960	166			SEC17-T14N-R09W
AMC 423368	STEP-056	4960	167			SEC17-T14N-R09W
AMC 423369	STEP-057	4960	168			SEC17-T14N-R09W
AMC 423370	STEP-058	4960	169			SEC17-T14N-R09W
AMC 423371	STEP-059	4960	170			SEC17-T14N-R09W
AMC 423372	STEP-060	4960	171			SEC17-T14N-R09W
AMC 423373	STEP-061	4960	172			SEC17-T14N-R09W

Date: 6/16/2015

Page 27

RECEIVED
 BLM AZ STATE OFFICE
 JUN 16 2015

EXHIBIT A

County: Yavapai

State: AZ

BLM Serial #	Claim Name	Original Recording		Amended Recording		Location
		Recording #	Page #	Recording #	Page #	
AMC 425400	OSL-001	4995	454			SEC35-T15N-R09W
AMC 425401	OSL-002	4995	455			SEC35-T15N-R09W
AMC 425402	OSL-003	4995	456			SEC35-T15N-R09W
AMC 425403	OSL-004	4995	457			SEC35-T15N-R09W
AMC 425404	OSL-005	4995	458			SEC35-T15N-R09W
AMC 425405	OSL-006	4995	459			SEC35-T15N-R09W
AMC 425406	OSL-007	4995	460			SEC35-T15N-R09W
AMC 425407	OSL-008	4995	461			SEC35-T15N-R09W
AMC 425408	OSL-009	4995	462			SEC35-T15N-R09W
AMC 425409	OSL-010	4995	463			SEC02-T14N-R09W
AMC 425410	OSL-011	4995	464			SEC02-T14N-R09W
AMC 425411	OSL-012	4995	465			SEC02-T14N-R09W
AMC 425412	OSL-013	4995	466			SEC02-T14N-R09W
AMC 425413	OSL-014	4995	467			SEC02-T14N-R02W
AMC 425414	OSL-015	4995	468			SEC02-T14N-R09W
AMC 425415	OSL-016	4995	469			SEC02-T14N-R02W
AMC 425416	OSL-017	4995	470			SEC02-T14N-R09W
AMC 425417	OSL-018	4995	471			SEC02-T14N-R09W
AMC 425418	OSL-019	4995	472			SEC02-T14N-R09W
AMC 425419	OSL-020	4995	473			SEC02-T14N-R09W
AMC 425420	OSL-021	4995	474			SEC02-T14N-R09W
AMC 425421	OSL-022	4995	475			SEC35-T15N-R09W
AMC 425422	OSL-023	4995	476			SEC35-T15N-R09W
AMC 425423	OSL-024	4995	477			SEC35-T15N-R09W
AMC 425424	OSL-025	4995	478			SEC35-T15N-R09W
AMC 425425	OSL-026	4995	479			SEC35-T15N-R09W
AMC 425426	OSL-027	4995	480			SEC35-T15N-R09W
AMC 425427	OSL-028	4995	481			SEC35-T15N-R09W
AMC 425428	OSL-029	4995	482			SEC35-T15N-R09W
AMC 425429	OSL-030	4995	483			SEC35-T15N-R09W
AMC 425430	OSL-031	4995	484			SEC35-T15N-R09W
AMC 425431	OSL-032	4995	485			SEC35-T15N-R09W
AMC 425432	OSL-033	4995	486			SEC35-T15N-R09W
AMC 425433	OSL-034	4995	487			SEC35-T15N-R09W
AMC 425434	OSL-035	4995	488			SEC35-T15N-R09W
AMC 425435	OSL-036	4995	489			SEC35-T15N-R09W
AMC 425436	OSL-037	4995	490			SEC35-T15N-R09W
AMC 425437	OSL-038	4995	491			SEC35-T15N-R09W

Date: 6/16/2015

Page 28

RECEIVED
 CLM AZ STATE OFFICE
 JUN 16 2015

EXHIBIT A

County: Yavapai

State: AZ

BLM Serial #	Claim Name	Original Recording		Amended Recording		Location
		Recording #	Page #	Recording #	Page #	
AMC 425438	OSL-039	4995	492			SEC35-T15N-R09W
AMC 425439	OSL-040	4995	493			SEC02-T14N-R09W
AMC 425440	OSL-041	4995	494			SEC02-T14N-R09W
AMC 425441	OSL-042	4995	495			SEC02-T14N-R09W
AMC 425442	OSL-043	4995	496			SEC02-T14N-R09W
AMC 425443	OSL-044	4995	497			SEC02-T14N-R09W
AMC 425444	OSL-045	4995	498			SEC02-T14N-R09W
AMC 425445	OSL-046	4995	499			SEC02-T14N-R09W
AMC 425446	OSL-047	4995	500			SEC02-T14N-R09W
AMC 425447	OSL-048	4995	501			SEC02-T14N-R09W
AMC 425448	OSL-049	4995	502			SEC02-T14N-R09W
AMC 425449	OSL-050	4995	503			SEC02-T14N-R09W
AMC 425450	OSL-051	4995	504			SEC02-T14N-R09W
AMC 425451	OSL-052	4995	505			SEC02-T14N-R09W
AMC 425452	OSL-053	4995	506			SEC02-T14N-R09W
AMC 425453	OSL-054	4995	507			SEC02-T14N-R09W
AMC 425454	OSL-055	4995	508			SEC02-T14N-R09W
AMC 425455	OSL-056	4995	509			SEC35-T15N-R09W
AMC 425456	OSL-057	4995	510			SEC35-T15N-R09W
AMC 425457	OSL-058	4995	511			SEC35-T15N-R09W
AMC 425458	OSL-059	4995	512			SEC35-T15N-R09W
AMC 425459	OSL-060	4995	513			SEC35-T15N-R09W
AMC 425460	OSL-061	4995	514			SEC35-T15N-R09W
AMC 425461	OSL-062	4995	515			SEC35-T15N-R09W
AMC 425462	OSL-063	4995	516			SEC35-T15N-R09W
AMC 425463	OSL-064	4995	517			SEC35-T15N-R09W
AMC 425464	OSL-065	4995	518			SEC01-T14N-R09W
AMC 425465	OSL-066	4995	519			SEC01-T14N-R09W
AMC 425466	OSL-067	4995	520			SEC01-T14N-R09W
AMC 425467	OSL-068	4995	521			SEC01-T14N-R09W
AMC 425468	OSL-069	4995	522			SEC01-T14N-R09W
AMC 425469	OSL-070	4995	523			SEC01-T14N-R09W
AMC 425470	OSL-071	4995	524			SEC01-T14N-R09W
AMC 425471	OSL-072	4995	525			SEC01-T14N-R09W
AMC 425472	OSL-073	4995	526			SEC01-T14N-R09W
AMC 425473	OSL-074	4995	527			SEC01-T14N-R09W
AMC 425474	OSM-001	4995	528			SEC10-T14N-R09W
AMC 425475	OSM-002	4995	529			SEC10-T14N-R09W

Date: 6/16/2015

Page 29

RECEIVED
BLM AZ STATE OFFICE

EXHIBIT A

County: Yavapai

State: AZ

BLM Serial #	Claim Name	Original Recording		Amended Recording		Location
		Recording #	Page #	Recording #	Page #	
AMC 425476	OSM-003	4995	530			SEC10-T14N-R09W
AMC 425477	OSM-004	4995	531			SEC10-T14N-R09W
AMC 425478	OSM-005	4995	532			SEC10-T14N-R09W
AMC 429339	SKUNK-1	2014-0043084				SEC30-T14N-R09W
AMC 429340	SKUNK-2	2014-0043085				SEC30-T14N-R09W
AMC 429341	SKUNK-3	2014-0043086				SEC30-T14N-R09W
AMC 429342	SKUNK-4	2014-0043087				SEC30-T14N-R09W
AMC 429343	SKUNK-5	2014-0043088				SEC30-T14N-R09W
AMC 429344	SKUNK-6	2014-0043089				SEC30-T14N-R09W
No. Of Claims	1105					

RECEIVED
BLM AZ STATE OFFICE
2015 AUG 10 P 12: 32
PHOENIX, ARIZONA

**United States Department of the Interior
Bureau of Land Management
LANDS/RECREATION & PLANNING
ONE N CENTRAL AVE
PHOENIX, AZ 85004 -2203
Phone: 602-417-9200**

Receipt

No: 3362990


Transaction #: 3461009	
Date of Transaction: 08/10/2015	
CUSTOMER:	
FREEPORT MCMORAN BAGDAD INC 333 N CENTRAL AVE PHOENIX, AZ 85004-2121 US	

LINE #	QTY	DESCRIPTION	REMARKS	UNIT PRICE	TOTAL
1	1.00	LOCATABLE MINERALS / MINING CLAIMS- NOT NEW-UNADJUD, ONE AUTH NO. ONLY / MINING CLAIM MONEY RECEIVED CASES: AMC31840/\$171275.00	MAINT 2016/1105	- n/a -	171275.00
TOTAL:					\$171,275.00

PAYMENT INFORMATION			
1	AMOUNT:	171275.00	POSTMARKED: N/A
	TYPE:	CHECK	RECEIVED: 08/10/2015
	CHECK NO:	843867	
	NAME:	FREEPORT MCMORAN BAGDAD INC 333 N CENTRAL AVE PHOENIX AZ 85004-2121 US	

REMARKS

This receipt was generated by the automated BLM Collections and Billing System and is a paper representation of a portion of the official electronic record contained therein.



Authorized Date 10/07/2014

AZ BLM REFUND \$2480 TO FREEPORT MCMORAN INC FOR 2015

Instructions to Accounts MAINTENANCE FEES PAID ON CLOSED CLAIMS AMC425479-494.
RECEIPT #3098123. RE.

Login ID 4105

Entry Date 10/07/2014

Total Amount \$2,480.00

31840

38688

62882

63137

79981

159967

305766

308466

317120

322631

362070

364582

397194

403441

413793

418724

422704

423218

425400

AMC 31840
38688

62882

63137

79981

159967

305766

308466

317120

322631

362070

364582

397194

403441

413793

418724

422704

423218

425400

ENTERED
AUG 12 2014
BY: *Kmm*

August 11, 2014

After recording, return to:
Freeport-McMoRan Inc.
Attn: C. Loder
333 North Central Avenue
Phoenix, AZ 85004

Bureau of Land Management
Department of the Interior
One N. Central Avenue
Phoenix, AZ 85004

NO. OF CLAIMS: 1115
AMOUNT: 172,825.
RECEIPT NO.: 3098123
INIT: SL
BLM-ASO


2014

NOTICE OF INTENT TO HOLD MINING CLAIMS AND PAYMENT OF BLM MAINTENANCE FEE

Re: Payment of Annual Claim Maintenance Fee

Dear Sir or Madam:

This will serve as notice that Freeport-McMoRan Bagdad, Inc., whose address for purposes of this filing is Land and Water Department, 333 North Central Ave., Phoenix, Arizona 85004, intends to hold the mining claims and/or mill sites described on Exhibit A attached hereto for the assessment year ending at 12 o'clock, noon, on September 1, 2015 by payment of the annual maintenance fee of \$155 per claim or site. Payment of such amount is made herewith for such assessment year for each of the claims and sites, the name, and BLM serial number with the book and page or index number of recording of the location notice in the official records of Yavapai County, Arizona, of which, is set forth on Exhibit A attached hereto and by this reference incorporated herein.


Carolyn Loder for
Freeport-McMoRan Bagdad, Inc.


State of Arizona)
) ss.
County of Maricopa)

RECEIVED
BLM AZ STATE OFFICE
2014 AUG 11 P 1:20
PHOENIX, ARIZONA

The foregoing instrument was acknowledged before me on August 11th, 2014, by Carolyn Loder, on behalf of Freeport-McMoRan Bagdad, Inc.

(Seal)

 **STEPHANIE D. TURTON**
Notary Public - State of Arizona
MARICOPA COUNTY
My Commission Expires Nov. 18, 2015


Notary Public
My commission expires: 11-18-2015

\$2480 roland authorized for 2015
Mts paid on closed claims 425479-
Armc 425494. RE 10.7.14

EXHIBIT A

County: Yavapai

State: AZ

BLM Serial #	Claim Name	Original Recording		Amended Recording		Location
		Recording #	Page #	Recording #	Page #	
AMC 031840	RS 129	1185	243			SEC34-T15N-R10W
AMC 031841	RS 130	1185	245			SEC34-T15N-R10W
AMC 031842	RS 131	1185	247			SEC34-T15N-R10W
AMC 031843	RS 132	1185	249			SEC34-T15N-R10W
AMC 031844	RS 133	1185	251			SEC34-T15N-R10W
AMC 031845	RS 134	1185	253			SEC34-T15N-R10W
AMC 031846	RS 135	1185	255			SEC34-T15N-R10W
AMC 031847	RS 136	1185	257			SEC34-T15N-R10W
AMC 031856	RS 145	1185	275			SEC34-T15N-R10W
AMC 031857	RS 146	1185	277			SEC34-T15N-R10W
AMC 031858	RS 147	1185	279			SEC34-T15N-R10W
AMC 031859	RS 148	1185	281			SEC34-T15N-R10W
AMC 031860	RS 149	1185	283			SEC34-T15N-R10W
AMC 031861	RS 150	1185	285			SEC34-T15N-R10W
AMC 031862	RS 151	1185	287			SEC34-T15N-R10W
AMC 031863	RS 152	1185	289			SEC34-T15N-R10W
AMC 031872	RS 165	1185	307			SEC34-T15N-R10W
AMC 031873	RS 166	1185	309			SEC34-T15N-R10W
AMC 031874	RS 167	1185	311			SEC34-T15N-R10W
AMC 031875	RS 168	1185	313			SEC34-T15N-R10W
AMC 031884	RS 181	1185	331			SEC34-T15N-R10W
AMC 031885	RS 182	1185	333			SEC34-T15N-R10W
AMC 031886	RS 183	1185	335			SEC34-T15N-R10W
AMC 031887	RS 184	1185	337			SEC34-T15N-R10W
AMC 031896	RS 197	1185	355			SEC34-T15N-R10W
AMC 031897	RS 198	1185	357			SEC34-T15N-R10W
AMC 031898	RS 199	1185	359			SEC34-T15N-R10W
AMC 031899	RS 200	1185	361			SEC34-T15N-R10W
AMC 031900	RS 213	1185	363			SEC34-T15N-R10W
AMC 031901	RS 214	1185	365			SEC34-T15N-R10W
AMC 031902	RS 215	1185	367			SEC34-T15N-R10W
AMC 031903	RS 216	1185	369			SEC34-T15N-R10W
AMC 038690	DEER NO. 3	580	730			SEC12-T14N-R10W
AMC 038691	DEER NO. 4	580	731			SEC12-T14N-R10W
AMC 038692	DEER NO. 5	580	732			SEC12-T14N-R10W
AMC 038693	DEER NO. 6	580	733			SEC12-T14N-R10W
AMC 038694	DEER NO. 7A	1202	282			SEC12-T14N-R10W
AMC 038695	DEER NO. 8A	1202	284			SEC12-T14N-R10W

Date: 3/31/2014

RECEIVED
BLM AZ STATE OFFICE
2014 AUG 11 P 1:20
PHOENIX, ARIZONA

EXHIBIT A

County: Yavapai

State: AZ

BLM Serial #	Claim Name	Original Recording		Amended Recording		Location
		Recording #	Page #	Recording #	Page #	
AMC 038696	DEER NO. 9	580	881			SEC12-T14N-R10W
AMC 038708	DEER # 21	669	962			SEC12-T14N-R10W
AMC 038709	DEER # 22	669	963			SEC12-T14N-R10W
AMC 038710	DEER # 23	669	964			SEC12-T14N-R10W
AMC 038711	DEER # 24	669	965			SEC12-T14N-R10W
AMC 038712	DEER # 25	669	966			SEC12-T14N-R10W
AMC 038713	DEER # 26	669	967			SEC12-T14N-R10W
AMC 038714	DEER # 27	669	968			SEC12-T14N-R10W
AMC 038715	DEER # 28	669	969			SEC13-T14N-R10W
AMC 038716	DEER # 29	669	970			SEC13-T14N-R10W
AMC 038717	DEER # 30	669	971			SEC12-T14N-R10W
AMC 038718	DEER # 31	669	972			SEC12-T14N-R10W
AMC 038719	DEER # 32	669	973			SEC12-T14N-R10W
AMC 038720	DEER # 33	669	974			SEC12-T14N-R10W
AMC 038721	DEER # 34	669	975			SEC13-T14N-R10W
AMC 038722	DEER # 35	669	976			SEC13-T14N-R10W
AMC 038723	DEER # 36	669	977			SEC13-T14N-R10W
AMC 038724	DEER # 37	669	978			SEC13-T14N-R10W
AMC 038725	DEER # 38	669	979			SEC12-T14N-R10W
AMC 038726	DEER # 39	669	980			SEC12-T14N-R10W
AMC 038727	DEER # 40	669	981			SEC12-T14N-R10W
AMC 038728	DEER # 41	669	982			SEC12-T14N-R10W
AMC 038729	DEER # 42	669	983			SEC13-T14N-R10W
AMC 038730	DEER # 43	669	984			SEC13-T14N-R10W
AMC 038731	DEER # 44	669	985			SEC13-T14N-R10W
AMC 038732	DEER # 45	669	986			SEC13-T14N-R10W
AMC 038733	DEER # 46	669	987			SEC13-T14N-R10W
AMC 038734	DEER # 47	669	988			SEC13-T14N-R10W
AMC 038735	DEER # 48	669	989			SEC11-T14N-R10W
AMC 038736	DEER # 49	669	990			SEC11-T14N-R10W
AMC 038737	DEER # 50	669	991			SEC14-T14N-R10W
AMC 038738	DEER # 51	669	992			SEC14-T14N-R10W
AMC 038739	DEER # 52	669	993			SEC14-T14N-R10W
AMC 038740	DEER # 53 (RELOCATION)	695	390			SEC13-T14N-R10W
AMC 038741	DEER # 54	669	995			SEC14-T14N-R10W
AMC 038742	DEER # 55	669	996			SEC14-T14N-R10W
AMC 038743	DEER # 56	669	997			SEC14-T14N-R10W
AMC 038744	DEER # 57	669	998			SEC14-T14N-R10W

Date: 3/31/2014

RECEIVED
 ILM AZ STATE OFFICE
 2014 AUG 11 P 1:20
 PHOENIX ARIZONA

EXHIBIT A

County: Yavapai

State: AZ

BLM Serial #	Claim Name	Original Recording		Amended Recording		Location
		Recording #	Page #	Recording #	Page #	
AMC 038745	DEER # 58	669	999			SEC14-T14N-R10W
AMC 038746	DEER # 59	670	001			SEC14-T14N-R10W
AMC 038747	DEER # 60 (RELOCATION)	695	391			SEC14-T14N-R10W
AMC 038748	DEER # 61	670	003			SEC14-T14N-R10W
AMC 038749	DEER # 62	670	004			SEC14-T14N-R10W
AMC 038750	DEER # 63	670	005			SEC14-T14N-R10W
AMC 038751	DEER # 64	670	006			SEC14-T14N-R10W
AMC 038767	DEER # 81	938	474			SEC12-T14N-R10W
AMC 038768	DEER # 82	938	475			SEC12-T14N-R10W
AMC 038769	DEER # 83	938	476			SEC12-T14N-R10W
AMC 038770	DEER # 84	938	477			SEC12-T14N-R10W
AMC 062882	KEYNOTE	108	189			SEC20-T14N-R09W
AMC 062883	MOON ANCHOR	076	374			SEC19-T14N-R09W
AMC 062884	BIRD EYE	076	375			SEC19-T14N-R09W
AMC 062885	LONGVIEW	050	191	071	025	SEC30-T14N-R09W
AMC 062886	NINO	017	007			SEC19-T14N-R09W
AMC 062887	QUEEN EXTENSION #1	004	538			SEC20-T14N-R09W
AMC 062888	BRUCE #1	608	348			SEC19-T14N-R09W
AMC 062889	BRUCE #3	608	350			SEC19-T14N-R09W
AMC 062890	R & R #2	608	345			SEC18-T14N-R09W
AMC 062891	JOS #5	576	129			SEC19-T14N-R09W
AMC 062892	JOS #6	576	130			SEC19-T14N-R09W
AMC 062893	CYPRUS NO 1	005	483	025	589	SEC20-T14N-R09W
AMC 062894	CYPRUS NO 2	005	484	025	590	SEC20-T14N-R09W
AMC 062895	CYPRUS NO 3	005	485	025	591	SEC20-T14N-R09W
AMC 062896	CYPRUS NO. 4	013	022	049	525	SEC20-T14N-R09W
AMC 062897	CYPRUS NO. 5	013	023	049	526	SEC17-T14N-R09W
AMC 062898	CYPRUS NO 6	013	024	049	527	SEC20-T14N-R09W
AMC 062899	CYPRUS #7	049	528			SEC19-T14N-R09W
AMC 062900	CYPRUS #8	049	529			SEC19-T14N-R09W
AMC 062901	CYPRUS #9	049	530			SEC19-T14N-R09W
AMC 062902	CYPRUS #10	049	531			SEC19-T14N-R09W
AMC 062903	CYPRUS #11	049	532			SEC19-T14N-R09W
AMC 062904	CYPRUS #12	049	533			SEC19-T14N-R09W
AMC 062905	CYPRUS #13	049	534			SEC19-T14N-R09W
AMC 062906	CYPRUS # 14	071	024			SEC20-T14N-R09W
AMC 062907	CYPRUS #15					SEC18-T14N-R09W

Date: 3/31/2014

PHOENIX, ARIZONA
AUG 21 10:20 AM '14

RECEIVED
M AZ STATE OFFICE

EXHIBIT A

County: Yavapai

State: AZ

BLM Serial #	Claim Name	Original Recording		Amended Recording		Location
		Recording #	Page #	Recording #	Page #	
AMC 062908	L. & W.	015	227			SEC19-T14N-R09W
AMC 062909	L. & W. NO. 3	015	230			SEC19-T14N-R09W
AMC 062910	L. & W. NO. 4	015	231			SEC19-T14N-R09W
AMC 062911	L. & W. NO. 5	015	232			SEC19-T14N-R09W
AMC 062912	BETA NO. 1	013	546			SEC19-T14N-R09W
AMC 062913	BETA NO. 2	013	547	025	588	SEC19-T14N-R09W
AMC 062914	BETA NO. 3	013	548			SEC19-T14N-R09W
AMC 062915	PLYMOUTH	131	046			SEC17-T14N-R09W
AMC 062916	PLYMOUTH EXTENSION	156	246			SEC20-T14N-R09W
AMC 063176	OCTAROON	144	367			SEC14-T14N-R10W
AMC 063177	OCTAROON NO. 1	144	368			SEC14-T14N-R10W
AMC 063178	RED MT. COPPER NO 1	358	215			SEC14-T14N-R10W
AMC 063179	RED MT. COPPER NO 2	358	216			SEC14-T14N-R10W
AMC 063180	RED MT. COPPER NO 3	358	217			SEC14-T14N-R10W
AMC 063181	RED MT. COPPER NO 4	358	218			SEC14-T14N-R10W
AMC 063182	RED MT. COPPER NO 5	358	219			SEC14-T14N-R10W
AMC 063183	RED MT. COPPER NO 6	358	220			SEC14-T14N-R10W
AMC 063184	RED MT. COPPER NO 7	358	221			SEC14-T14N-R10W
AMC 063185	RED MT. COPPER NO 8	358	222			SEC14-T14N-R10W
AMC 063186	RED MT. COPPER NO 9	358	223			SEC23-T14N-R10W
AMC 063187	COPPER-RIDGE NO 1	358	206			SEC14-T14N-R10W
AMC 063188	COPPER-RIDGE NO 2	358	207			SEC15-T14N-R10W
AMC 063189	COPPER-RIDGE NO 3	358	208			SEC15-T14N-R10W
AMC 063190	COPPER RIDGE NO 4	358	209			SEC14-T14N-R10W
AMC 063191	COPPER RIDGE NO 5	358	210			SEC15-T14N-R10W
AMC 063192	COPPER RIDGE NO 6	358	211			SEC22-T14N-R10W
AMC 063193	COPPER RIDGE NO 7	358	212			SEC22-T14N-R10W
AMC 063194	COPPER RIDGE NO 8	358	213			SEC22-T14N-R10W
AMC 063195	COPPER RIDGE NO 9	358	214			SEC22-T14N-R10W
AMC 063196	ISO #1	563	346			SEC14-T14N-R10W
AMC 063197	ISO #2	563	347			SEC15-T14N-R10W
AMC 063198	ISO #3	563	348			SEC15-T14N-R10W
AMC 063199	ISO #4	563	349			SEC15-T14N-R10W

Date: 3/31/2014

RECEIVED
 M AZ STATE OFFICE
 2014 AUG 11 P 1:20
 PHOENIX ARIZONA

EXHIBIT A

County: Yavapai

State: AZ

BLM Serial #	Claim Name	Original Recording		Amended Recording		Location
		Recording #	Page #	Recording #	Page #	
AMC 063200	ISO #5	563	350			SEC15-T14N-R10W
AMC 063201	ISO #6	563	351			SEC15-T14N-R10W
AMC 063202	ISO #7	563	352			SEC23-T14N-R10W
AMC 063203	ISO #8	563	353			SEC23-T14N-R10W
AMC 063204	ISO #9	563	354			SEC23-T14N-R10W
AMC 063205	ISO #10	563	355			SEC22-T14N-R10W
AMC 063206	ISO #11	563	356			SEC22-T14N-R10W
AMC 063207	ISO #12	563	357			SEC22-T14N-R10W
AMC 063208	ISO #13	563	358			SEC15-T14N-R10W
AMC 063209	ISO #14	563	359			SEC22-T14N-R10W
AMC 063210	ISO #15	568	502			SEC15-T14N-R10W
AMC 063211	ISO #16	568	503			SEC15-T14N-R10W
AMC 079981	R & R #1	608	344			SEC19-T14N-R09W
AMC 079982	R & R #3	608	346			SEC18-T14N-R09W
AMC 079983	R & R #4	608	347			SEC19-T14N-R09W
AMC 079984	BRUCE #2	608	349			SEC19-T14N-R09W
AMC 079985	JOS #1	576	125			SEC19-T14N-R09W
AMC 079986	JOS #2	576	126			SEC19-T14N-R09W
AMC 079987	JOS #3	576	127	761	181	SEC19-T14N-R09W
AMC 079988	JOS #4	576	128			SEC19-T14N-R09W
AMC 079989	COMBINE NO. 2	511	463			SEC18-T14N-R09W
AMC 079990	L. & W. NO. 1	015	228			SEC19-T14N-R09W
AMC 079991	L. & W. NO. 2	015	229			SEC19-T14N-R09W
AMC 079992	L. & W. NO. 6	015	233			SEC19-T14N-R09W
AMC 079993	L. & W. FRACTION	015	226	761	182	SEC19-T14N-R09W
AMC 079994	POSSIBILITIES NO. 1	015	225			SEC19-T14N-R09W
AMC 159967	BM 1	1441	332			SEC26-T15N-R10W
AMC 159968	BM 2	1441	334			SEC26-T15N-R10W
AMC 305766	BEV 1	2265	277			SEC09-T14N-R09W
AMC 305767	BEV 2	2265	279			SEC09-T14N-R09W
AMC 305768	BEV 3	2265	281			SEC09-T14N-R09W
AMC 305769	BEV 4	2265	283			SEC09-T14N-R09W
AMC 305770	BEV 5	2265	285			SEC09-T14N-R09W
AMC 305771	BEV 6	2265	287			SEC09-T14N-R09W
AMC 305772	BEV 7	2265	289			SEC09-T14N-R09W
AMC 305773	BEV 8	2265	291			SEC09-T14N-R09W
AMC 305774	BEV 9	2265	293			SEC09-T14N-R09W
AMC 305775	BEV 10	2265	295			SEC09-T14N-R09W

Date: 3/31/2014

Page 5

RECEIVED
 M AZ STATE OFFICE
 PHOENIX, ARIZONA
 2014 AUG 11 P 1:20

EXHIBIT A

County: Yavapai

State: AZ

BLM Serial #	Claim Name	Original Recording		Amended Recording		Location
		Recording #	Page #	Recording #	Page #	
AMC 305776	BEV 11	2265	297			SEC09-T14N-R09W
AMC 305777	BEV 12	2265	299			SEC09-T14N-R09W
AMC 305778	BEV 13	2265	301			SEC09-T14N-R09W
AMC 305779	BEV 14	2265	303			SEC09-T14N-R09W
AMC 305780	BEV 15	2265	305			SEC09-T14N-R09W
AMC 305781	BEV 16	2265	307			SEC09-T14N-R09W
AMC 305782	BEV 17	2265	309			SEC09-T14N-R09W
AMC 305783	BEV 18	2265	311			SEC09-T14N-R09W
AMC 305784	BEV 19	2265	313			SEC09-T14N-R09W
AMC 305785	BEV 20	2265	315			SEC09-T14N-R09W
AMC 305786	BEV 21	2265	317			SEC09-T14N-R09W
AMC 305787	BEV 22	2265	319			SEC09-T14N-R09W
AMC 305788	BEV 23	2265	321			SEC09-T14N-R09W
AMC 305789	BEV 24	2265	323			SEC09-T14N-R09W
AMC 305790	BEV 25	2265	325			SEC09-T14N-R09W
AMC 305791	BEV 26	2265	327			SEC09-T14N-R09W
AMC 305792	BEV 27	2265	329			SEC09-T14N-R09W
AMC 305793	BEV 28	2265	331			SEC09-T14N-R09W
AMC 305794	BEV 29	2265	333			SEC09-T14N-R09W
AMC 305795	BEV 30	2265	335			SEC09-T14N-R09W
AMC 305796	BEV 31	2265	337			SEC09-T14N-R09W
AMC 305797	BEV 32	2265	339			SEC09-T14N-R09W
AMC 305798	BEV 33	2265	341			SEC09-T14N-R09W
AMC 305799	BEV 34	2265	343			SEC09-T14N-R09W
AMC 305800	BEV 35	2265	345			SEC09-T14N-R09W
AMC 305801	BEV 36	2265	347			SEC09-T14N-R09W
AMC 305802	BEV 37	2265	349			SEC09-T14N-R09W
AMC 305803	BEV 38	2265	351			SEC09-T14N-R09W
AMC 305804	BEV 39	2265	353			SEC09-T14N-R09W
AMC 305805	BEV 40	2265	355			SEC09-T14N-R09W
AMC 305806	BEV 41	2265	357			SEC09-T14N-R09W
AMC 305807	BEV 42	2265	359			SEC09-T14N-R09W
AMC 305808	BEV 43	2265	361			SEC09-T14N-R09W
AMC 305809	BEV 44	2265	363			SEC09-T14N-R09W
AMC 305810	BEV 45	2265	365			SEC09-T14N-R09W
AMC 305811	BEV 46	2265	367			SEC09-T14N-R09W
AMC 305812	BEV 47	2265	369			SEC09-T14N-R09W
AMC 305813	BEV 48	2265	371			SEC09-T14N-R09W

Date: 3/31/2014

RECEIVED
 M AZ STATE OFFICE
 2014 AUG 11 P 1:20
 PHOENIX, ARIZONA

EXHIBIT A

County: Yavapai

State: AZ

BLM Serial #	Claim Name	Original Recording		Amended Recording		Location
		Recording #	Page #	Recording #	Page #	
AMC 305814	BEV 49	2265	373			SEC09-T14N-R09W
AMC 305815	BEV 50	2265	375			SEC09-T14N-R09W
AMC 305816	BEV 51	2265	377			SEC09-T14N-R09W
AMC 305817	BEV 52	2265	379			SEC09-T14N-R09W
AMC 305818	BEV 53	2265	381			SEC09-T14N-R09W
AMC 305819	BEV 54	2265	383			SEC09-T14N-R09W
AMC 308466	FSM #1	2297	161			SEC20-T14N-R09W
AMC 308467	FSM #2	2297	163			SEC20-T14N-R09W
AMC 308468	FSM #3	2297	165			SEC20-T14N-R09W
AMC 308469	FSM #4	2297	167			SEC20-T14N-R09W
AMC 308470	FSM #5	2297	169			SEC20-T14N-R09W
AMC 308471	FSM #6	2297	171			SEC20-T14N-R09W
AMC 308472	FSM #7	2297	173			SEC20-T14N-R09W
AMC 308473	JWH #1	2297	105			SEC07-T14N-R09W
AMC 308474	JWH #2	2297	107			SEC07-T14N-R09W
AMC 308475	JWH #3	2297	109			SEC07-T14N-R09W
AMC 308476	JWH #4	2297	111			SEC07-T14N-R09W
AMC 308477	JWH #5	2297	113			SEC07-T14N-R09W
AMC 308478	JWH #6	2297	115			SEC07-T14N-R09W
AMC 308479	JWH #7	2297	117			SEC07-T14N-R09W
AMC 308480	JWH #8	2297	119			SEC07-T14N-R09W
AMC 308481	JWH #9	2297	121			SEC07-T14N-R09W
AMC 308482	JWH #10	2297	123			SEC07-T14N-R09W
AMC 308483	JWH #11	2297	125			SEC07-T14N-R09W
AMC 308484	JWH #12	2297	127			SEC07-T14N-R09W
AMC 308485	JWH #13	2297	129			SEC07-T14N-R09W
AMC 308486	JWH #14	2297	131			SEC07-T14N-R09W
AMC 308487	JWH #15	2297	133			SEC07-T14N-R09W
AMC 308488	JWH #16	2297	135			SEC07-T14N-R09W
AMC 308489	JWH #17	2297	137			SEC07-T14N-R09W
AMC 308490	JWH #18	2297	139			SEC07-T14N-R09W
AMC 308491	JWH #19	2297	141			SEC07-T14N-R09W
AMC 308492	JWH #20	2297	143			SEC07-T14N-R09W
AMC 308493	JWH #21	2297	145			SEC18-T14N-R09W
AMC 308494	JWH #22	2297	147			SEC18-T14N-R09W
AMC 308495	JWH #23	2297	149			SEC18-T14N-R09W
AMC 308496	JWH #24	2297	151			SEC18-T14N-R09W
AMC 308497	JWH #25	2297	153			SEC18-T14N-R09W

Date: 3/31/2014

Page 7

RECEIVED
 IN AZ STATE OFFICE
 2014 AUG 11 P 1:20
 PHOENIX, ARIZONA

EXHIBIT A

County: Yavapai

State: AZ

BLM Serial #	Claim Name	Original Recording		Amended Recording		Location
		Recording #	Page #	Recording #	Page #	
AMC 308498	JWH #26	2297	155			SEC18-T14N-R09W
AMC 308499	JWH #27	2297	157			SEC18-T14N-R09W
AMC 308500	JWH #28	2297	159			SEC18-T14N-R09W
AMC 308501	JWH #29	2298	320			SEC13-T14N-R10W
AMC 308502	JWH #30	2298	322			SEC13-T14N-R10W
AMC 308503	JWH #31	2298	324			SEC18-T14N-R09W
AMC 308504	JWH #32	2298	326			SEC18-T14N-R09W
AMC 308505	JWH #33	2298	328			SEC18-T14N-R09W
AMC 308506	JWH #34	2298	330			SEC18-T14N-R09W
AMC 308507	JWH #35	2298	332			SEC18-T14N-R09W
AMC 308508	JWH #36	2298	334			SEC18-T14N-R09W
AMC 308509	JWH #37	2298	336			SEC18-T14N-R09W
AMC 308510	JWH #38	2298	338			SEC13-T14N-R10W
AMC 308511	JWH #39	2298	340			SEC13-T14N-R10W
AMC 308512	JWH #40	2298	342			SEC13-T14N-R10W
AMC 308513	JWH #41	2298	344			SEC18-T14N-R09W
AMC 308514	JWH #42	2298	346			SEC18-T14N-R09W
AMC 308515	JWH #43	2298	348			SEC18-T14N-R09W
AMC 308516	JWH #44	2298	350			SEC18-T14N-R09W
AMC 308517	JWH #45	2298	352			SEC18-T14N-R09W
AMC 308518	JWH #46	2298	354			SEC18-T14N-R09W
AMC 308519	JWH #47	2298	356			SEC18-T14N-R09W
AMC 308520	JWH #48	2298	358			SEC18-T14N-R09W
AMC 308521	JWH #49	2298	360			SEC13-T14N-R10W
AMC 308522	JWH #50	2298	362			SEC13-T14N-R10W
AMC 308523	JWH #51	2298	364			SEC18-T14N-R09W
AMC 308524	JWH #52	2298	366			SEC18-T14N-R09W
AMC 308525	JWH #53	2298	368			SEC18-T14N-R09W
AMC 308526	JWH #54	2298	370			SEC18-T14N-R09W
AMC 308527	JWH #55	2298	372			SEC18-T14N-R09W
AMC 308528	JWH #56	2298	374			SEC18-T14N-R09W
AMC 308529	JWH #57	2298	376			SEC18-T14N-R09W
AMC 308530	JWH #58	2298	378			SEC18-T14N-R09W
AMC 308531	JWH #59	2298	380			SEC18-T14N-R09W
AMC 308532	JWH #60	2298	382			SEC19-T14N-R09W
AMC 308533	JWH #61	2298	384			SEC19-T14N-R09W
AMC 308534	JWH #62	2298	386			SEC19-T14N-R09W
AMC 308535	JWH #63	2298	388			SEC19-T14N-R09W

Date: 3/31/2014

RECEIVED
M AZ STATE OFFICE
PHOENIX, ARIZONA
AUG 11 P 1:20

EXHIBIT A

County: Yavapai

State: AZ

<u>BLM Serial #</u>	<u>Claim Name</u>	<u>Original Recording</u>		<u>Amended Recording</u>		<u>Location</u>
		<u>Recording #</u>	<u>Page #</u>	<u>Recording #</u>	<u>Page #</u>	
AMC 308536	JWH #64	2298	390			SEC19-T14N-R09W
AMC 308537	JWH #65	2298	392			SEC19-T14N-R09W
AMC 308538	JWH #66	2298	394			SEC19-T14N-R09W
AMC 308539	JWH #67	2298	396			SEC19-T14N-R09W
AMC 308540	JWH #68	2298	398			SEC19-T14N-R09W
AMC 308541	JWH #69	2298	400			SEC24-T14N-R10W
AMC 308542	JWH #70	2298	402			SEC24-T14N-R10W
AMC 308543	JWH #71	2298	404			SEC24-T14N-R10W
AMC 308544	JWH #72	2298	406			SEC24-T14N-R10W
AMC 308545	JWH #73	2298	408			SEC24-T14N-R10W
AMC 308546	JWH #74	2298	410			SEC24-T14N-R10W
AMC 308547	JWH #75	2298	412			SEC24-T14N-R10W
AMC 308548	JWH #76	2298	414			SEC24-T14N-R10W
AMC 308549	JWH #77	2298	416			SEC24-T14N-R10W
AMC 317120	LAW 1	2407	887			SEC28-T15N-R10W
AMC 317121	LAW 2	2407	889			SEC28-T15N-R10W
AMC 317122	LAW 3	2407	891			SEC28-T15N-R10W
AMC 317123	LAW 4	2407	893			SEC28-T15N-R10W
AMC 317124	LAW 5	2407	895			SEC33-T15N-R10W
AMC 317125	LAW 6	2407	897			SEC33-T15N-R10W
AMC 317126	LAW 7	2407	899			SEC33-T15N-R10W
AMC 317127	LAW 8	2407	901			SEC33-T15N-R10W
AMC 317128	LAW 9	2407	903			SEC33-T15N-R10W
AMC 317129	LAW 10	2407	905			SEC33-T15N-R10W
AMC 317130	LAW 11	2407	907			SEC33-T15N-R10W
AMC 317131	LAW 12	2407	909			SEC33-T15N-R10W
AMC 317132	LAW 13	2407	911			SEC28-T15N-R10W
AMC 317133	LAW 14	2407	913			SEC28-T15N-R10W
AMC 317134	LAW 15	2407	915			SEC28-T15N-R10W
AMC 317135	LAW 16	2407	917			SEC28-T15N-R10W
AMC 317136	LAW 17	2407	919			SEC33-T15N-R10W
AMC 317137	LAW 18	2407	921			SEC33-T15N-R10W
AMC 317138	LAW 19	2407	923			SEC33-T15N-R10W
AMC 317139	LAW 20	2407	925			SEC33-T15N-R10W
AMC 317140	LAW 21	2407	927			SEC33-T15N-R10W
AMC 317141	LAW 22	2407	929			SEC33-T15N-R10W
AMC 317142	LAW 23	2407	931			SEC33-T15N-R10W
AMC 317143	LAW 24	2407	933			SEC33-T15N-R10W

Date: 3/31/2014

2014 AUG 11 P 1:20

Page 9

RECEIVED
BLM AZ STATE OFFICE

EXHIBIT A

County: Yavapai

State: AZ

<u>BLM Serial #</u>	<u>Claim Name</u>	<u>Original Recording</u>		<u>Amended Recording</u>		<u>Location</u>
		<u>Recording #</u>	<u>Page #</u>	<u>Recording #</u>	<u>Page #</u>	
AMC 317144	LAW 25	2407	934			SEC28-T15N-R10W
AMC 317145	LAW 26	2407	936			SEC28-T15N-R10W
AMC 317146	LAW 27	2407	938			SEC28-T15N-R10W
AMC 317147	LAW 28	2407	940			SEC28-T15N-R10W
AMC 317148	LAW 29	2407	942			SEC28-T15N-R10W
AMC 317149	LAW 30	2407	943			SEC28-T15N-R10W
AMC 317150	LAW 31	2407	945			SEC28-T15N-R10W
AMC 317151	LAW 32	2407	947			SEC28-T15N-R10W
AMC 317152	LAW 33	2407	949			SEC33-T15N-R10W
AMC 317153	LAW 34	2407	951			SEC33-T15N-R10W
AMC 317154	LAW 35	2407	953			SEC33-T15N-R10W
AMC 317155	LAW 36	2407	955			SEC33-T15N-R10W
AMC 317156	LAW 37	2407	957			SEC33-T15N-R10W
AMC 317157	LAW 38	2407	959			SEC33-T15N-R10W
AMC 317158	LAW 39	2407	961			SEC33-T15N-R10W
AMC 317159	LAW 40	2407	963			SEC33-T15N-R10W
AMC 317160	LAW 41	2407	965			SEC28-T15N-R10W
AMC 317161	LAW 42	2407	967			SEC28-T15N-R10W
AMC 317162	LAW 43	2407	969			SEC28-T15N-R10W
AMC 317163	LAW 44	2407	971			SEC28-T15N-R10W
AMC 317164	LAW 45	2407	973			SEC28-T15N-R10W
AMC 317165	LAW 46	2407	975			SEC28-T15N-R10W
AMC 317166	LAW 47	2407	977			SEC28-T15N-R10W
AMC 317167	LAW 48	2407	979			SEC28-T15N-R10W
AMC 317168	LAW 49	2407	981			SEC33-T15N-R10W
AMC 317169	LAW 50	2407	983			SEC33-T15N-R10W
AMC 317170	LAW 51	2407	985			SEC33-T15N-R10W
AMC 317171	LAW 52	2407	987			SEC33-T15N-R10W
AMC 317172	LAW 53	2407	989			SEC33-T15N-R10W
AMC 317173	LAW 54	2407	991			SEC33-T15N-R10W
AMC 317174	LAW 55	2407	993			SEC33-T15N-R10W
AMC 317175	LAW 56	2407	995			SEC33-T15N-R10W
AMC 317176	LAW 57	2407	997			SEC28-T15N-R10W
AMC 317177	LAW 58	2407	999			SEC28-T15N-R10W
AMC 317178	LAW 59	2408	1			SEC28-T15N-R10W
AMC 317179	LAW 60	2408	3			SEC28-T15N-R10W
AMC 317180	LAW 61	2408	5			SEC28-T15N-R10W
AMC 317181	LAW 62	2408	7			SEC28-T15N-R10W

Date: 3/31/2014

RECEIVED
M AZ STATE OFFICE
2014 AUG 11 P 1:20
PHOENIX, ARIZONA

EXHIBIT A

County: Yavapai

State: AZ

BLM Serial #	Claim Name	Original Recording		Amended Recording		Location
		Recording #	Page #	Recording #	Page #	
AMC 317182	LAW 63	2408	9			SEC28-T15N-R10W
AMC 317183	LAW 64	2408	11			SEC28-T15N-R10W
AMC 317184	LAW 65	2408	13			SEC33-T15N-R10W
AMC 317185	LAW 66	2408	15			SEC33-T15N-R10W
AMC 317186	LAW 67	2408	17			SEC33-T15N-R10W
AMC 317187	LAW 68	2408	19			SEC33-T15N-R10W
AMC 317188	LAW 69	2408	21			SEC33-T15N-R10W
AMC 317189	LAW 70	2408	23			SEC33-T15N-R10W
AMC 317190	LAW 71	2408	25			SEC33-T15N-R10W
AMC 317191	LAW 72	2408	27			SEC33-T15N-R10W
AMC 317192	LAW 73	2408	29			SEC28-T15N-R10W
AMC 317193	LAW 74	2408	31			SEC28-T15N-R10W
AMC 317194	LAW 75	2408	33			SEC28-T15N-R10W
AMC 317195	LAW 76	2408	35			SEC28-T15N-R10W
AMC 317196	LAW 77	2408	37			SEC28-T15N-R10W
AMC 317197	LAW 78	2408	39			SEC28-T15N-R10W
AMC 317198	LAW 79	2408	41			SEC28-T15N-R10W
AMC 317199	LAW 80	2408	43			SEC28-T15N-R10W
AMC 317200	LAW 81	2408	45			SEC33-T15N-R10W
AMC 317201	LAW 82	2408	47			SEC33-T15N-R10W
AMC 317202	LAW 83	2408	49			SEC33-T15N-R10W
AMC 317203	LAW 84	2408	51			SEC33-T15N-R10W
AMC 317204	LAW 85	2408	53			SEC33-T15N-R10W
AMC 317205	LAW 86	2408	55			SEC33-T15N-R10W
AMC 317206	LAW 87	2408	57			SEC33-T15N-R10W
AMC 317207	LAW 88	2408	59			SEC33-T15N-R10W
AMC 317208	LAW 89	2408	61			SEC28-T15N-R10W
AMC 317209	LAW 90	2408	63			SEC28-T15N-R10W
AMC 317210	LAW 91	2408	65			SEC28-T15N-R10W
AMC 317211	LAW 92	2408	67			SEC28-T15N-R10W
AMC 317212	LAW 93	2408	69			SEC28-T15N-R10W
AMC 317213	LAW 94	2408	71			SEC28-T15N-R10W
AMC 317214	LAW 95	2408	73			SEC28-T15N-R10W
AMC 317215	LAW 96	2408	75			SEC28-T15N-R10W
AMC 317216	LAW 97	2408	77			SEC33-T15N-R10W
AMC 317217	LAW 98	2408	79			SEC33-T15N-R10W
AMC 317218	LAW 99	2408	81			SEC33-T15N-R10W
AMC 317219	LAW 100	2408	83			SEC33-T15N-R10W

Date: 3/31/2014

RECEIVED
 M AZ STATE OFFICE
 2014 AUG 11 P 1:20
 PHOENIX, ARIZONA

EXHIBIT A

County: Yavapai

State: AZ

BLM Serial #	Claim Name	Original Recording		Amended Recording		Location
		Recording #	Page #	Recording #	Page #	
AMC 317220	LAW 101	2408	85			SEC33-T15N-R10W
AMC 317221	LAW 102	2408	87			SEC33-T15N-R10W
AMC 317222	LAW 103	2408	89			SEC33-T15N-R10W
AMC 317223	LAW 104	2408	91			SEC33-T15N-R10W
AMC 317224	LAW 105	2408	93			SEC28-T15N-R10W
AMC 317225	LAW 106	2408	95			SEC28-T15N-R10W
AMC 317226	LAW 107	2408	97			SEC28-T15N-R10W
AMC 317227	LAW 108	2408	99			SEC28-T15N-R10W
AMC 317228	LAW 109	2408	101			SEC28-T15N-R10W
AMC 317229	LAW 110	2408	103			SEC28-T15N-R10W
AMC 317230	LAW 111	2408	105			SEC28-T15N-R10W
AMC 317231	LAW 112	2408	107			SEC28-T15N-R10W
AMC 317232	LAW 113	2408	109			SEC33-T15N-R10W
AMC 317233	LAW 114	2408	111			SEC33-T15N-R10W
AMC 317234	LAW 115	2408	113			SEC33-T15N-R10W
AMC 317235	LAW 116	2408	115			SEC33-T15N-R10W
AMC 317236	LAW 117	2408	117			SEC33-T15N-R10W
AMC 317237	LAW 118	2408	119			SEC33-T15N-R10W
AMC 317238	LAW 119	2408	121			SEC33-T15N-R10W
AMC 317239	LAW 120	2408	123			SEC33-T15N-R10W
AMC 317240	LAW 121	2408	125			SEC27-T15N-R10W
AMC 317241	LAW 122	2408	127			SEC27-T15N-R10W
AMC 317242	LAW 123	2408	129			SEC27-T15N-R10W
AMC 317243	LAW 124	2408	131			SEC27-T15N-R10W
AMC 317244	LAW 125	2408	133			SEC27-T15N-R10W
AMC 317245	LAW 126	2408	135			SEC27-T15N-R10W
AMC 317246	LAW 127	2408	137			SEC27-T15N-R10W
AMC 317247	LAW 128	2408	139			SEC27-T15N-R10W
AMC 317248	LAW 129	2408	141			SEC34-T15N-R10W
AMC 317249	LAW 130	2408	143			SEC34-T15N-R10W
AMC 317250	LAW 131	2408	145			SEC34-T15N-R10W
AMC 317251	LAW 132	2408	147			SEC34-T15N-R10W
AMC 317252	LAW 133	2408	149			SEC34-T15N-R10W
AMC 317253	LAW 134	2408	151			SEC34-T15N-R10W
AMC 317254	LAW 135	2408	153			SEC34-T15N-R10W
AMC 317255	LAW 136	2408	155			SEC34-T15N-R10W
AMC 317256	LAW 137	2408	157			SEC34-T15N-R10W
AMC 317257	LAW 138	2408	159			SEC34-T15N-R10W

Date: 3/31/2014

PHOENIX, ARIZONA

2014 AUG 11 P 1:20

RECEIVED
M AZ STATE OFFICE

EXHIBIT A

County: Yavapai

State: AZ

Original Recording

Amended Recording

<u>BLM Serial #</u>	<u>Claim Name</u>	<u>Recording #</u>	<u>Page #</u>	<u>Recording #</u>	<u>Page #</u>	<u>Location</u>
AMC 317258	LAW 139	2408	161			SEC34-T15N-R10W
AMC 317259	LAW 140	2408	163			SEC34-T15N-R10W
AMC 317260	LAW 141	2408	165			SEC34-T15N-R10W
AMC 317261	LAW 142	2408	167			SEC34-T15N-R10W
AMC 317262	LAW 143	2408	169			SEC34-T15N-R10W
AMC 317263	LAW 144	2408	171			SEC34-T15N-R10W
AMC 317268	LAW 149	2408	181			SEC34-T15N-R10W
AMC 317269	LAW 150	2408	183			SEC34-T15N-R10W
AMC 317270	LAW 151	2408	185			SEC34-T15N-R10W
AMC 317271	LAW 152	2408	187			SEC34-T15N-R10W
AMC 317276	LAW 157	2408	197			SEC34-T15N-R10W
AMC 317277	LAW 158	2408	199			SEC34-T15N-R10W
AMC 317278	LAW 159	2408	201			SEC34-T15N-R10W
AMC 317279	LAW 160	2408	203			SEC34-T15N-R10W
AMC 317284	LAW 165	2408	213			SEC35-T15N-R10W
AMC 317285	LAW 166	2408	215			SEC35-T15N-R10W
AMC 317286	LAW 167	2408	217			SEC35-T15N-R10W
AMC 317287	LAW 168	2408	219			SEC35-T15N-R10W
AMC 317292	LAW 173	2408	229			SEC35-T15N-R10W
AMC 317293	LAW 174	2408	231			SEC35-T15N-R10W
AMC 317294	LAW 175	2408	233			SEC35-T15N-R10W
AMC 317295	LAW 176	2408	235			SEC35-T15N-R10W
AMC 317296	LAW 177	2408	237			SEC35-T15N-R10W
AMC 317297	LAW 178	2408	239			SEC35-T15N-R10W
AMC 317298	LAW 179	2408	241			SEC35-T15N-R10W
AMC 317299	LAW 180	2408	243			SEC35-T15N-R10W
AMC 317300	LAW 181	2408	245			SEC35-T15N-R10W
AMC 317301	LAW 182	2408	247			SEC35-T15N-R10W
AMC 317302	LAW 183	2408	249			SEC35-T15N-R10W
AMC 317303	LAW 184	2408	251			SEC35-T15N-R10W
AMC 317304	LAW 185	2408	253			SEC35-T15N-R10W
AMC 317305	LAW 186	2408	255			SEC35-T15N-R10W
AMC 317306	LAW 187	2408	257			SEC35-T15N-R10W
AMC 317307	LAW 188	2408	259			SEC35-T15N-R10W
AMC 317308	LAW 189	2408	261			SEC35-T15N-R10W
AMC 317309	LAW 190	2408	263			SEC35-T15N-R10W
AMC 317310	LAW 191	2408	265			SEC35-T15N-R10W
AMC 317311	LAW 192	2408	267			SEC35-T15N-R10W

Date: 3/31/2014

Page 13

RECEIVED
 LM AZ STATE OFFICE
 2014 AUG 11 P 1:20
 PHOENIX ARIZONA

EXHIBIT A

County: Yavapai

State: AZ

BLM Serial #	Claim Name	Original Recording		Amended Recording		Location
		Recording #	Page #	Recording #	Page #	
AMC 317312	LAW 193	2408	269			SEC26-T15N-R10W
AMC 317313	LAW 194	2408	271			SEC26-T15N-R10W
AMC 317314	LAW 195	2408	273			SEC26-T15N-R10W
AMC 317315	LAW 196	2408	275			SEC26-T15N-R10W
AMC 317316	LAW 197	2408	277			SEC35-T15N-R10W
AMC 317317	LAW 198	2408	279			SEC35-T15N-R10W
AMC 317318	LAW 199	2408	281			SEC35-T15N-R10W
AMC 317319	LAW 200	2408	283			SEC35-T15N-R10W
AMC 317320	LAW 201	2408	285			SEC35-T15N-R10W
AMC 317321	LAW 202	2408	287			SEC35-T15N-R10W
AMC 317322	LAW 203	2408	289			SEC35-T15N-R10W
AMC 317323	LAW 204	2408	291			SEC35-T15N-R10W
AMC 317324	LAW 205	2408	293			SEC26-T15N-R10W
AMC 317325	LAW 206	2408	295			SEC26-T15N-R10W
AMC 317326	LAW 207	2408	297			SEC26-T15N-R10W
AMC 317327	LAW 208	2408	299			SEC35-T15N-R10W
AMC 317328	LAW 209	2408	301			SEC35-T15N-R10W
AMC 317329	LAW 210	2408	303			SEC35-T15N-R10W
AMC 317330	LAW 211	2408	305			SEC35-T15N-R10W
AMC 317331	LAW 212	2408	307			SEC35-T15N-R10W
AMC 317332	LAW 213	2408	309			SEC35-T15N-R10W
AMC 317333	LAW 214	2408	311			SEC35-T15N-R10W
AMC 317334	LAW 215	2408	313			SEC35-T15N-R10W
AMC 317335	LAW 216	2408	315			SEC26-T15N-R10W
AMC 317336	LAW 217	2408	317			SEC26-T15N-R10W
AMC 317337	LAW 218	2408	319			SEC26-T15N-R10W
AMC 317338	LAW 219	2408	321			SEC26-T15N-R10W
AMC 317339	LAW 220	2408	323			SEC35-T15N-R10W
AMC 317340	LAW 221	2408	325			SEC35-T15N-R10W
AMC 317341	LAW 222	2408	327			SEC35-T15N-R10W
AMC 317342	LAW 223	2408	329			SEC35-T15N-R10W
AMC 317343	LAW 224	2408	331			SEC35-T15N-R10W
AMC 317344	LAW 225	2408	333			SEC35-T15N-R10W
AMC 317345	LAW 226	2408	335			SEC35-T15N-R10W
AMC 317346	LAW 227	2408	337			SEC35-T15N-R10W
AMC 317347	LAW 228	2408	339			SEC26-T15N-R10W
AMC 317348	LAW 229	2408	341			SEC26-T15N-R10W
AMC 317349	LAW 230	2408	343			SEC26-T15N-R10W

Date: 3/31/2014

RECEIVED
 M AZ STATE OFFICE
 2014 AUG 11 P 1:20
 PHOENIX, ARIZONA

EXHIBIT A

County: Yavapai

State: AZ

Original Recording

Amended Recording

BLM Serial #	Claim Name	Original Recording		Amended Recording		Location
		Recording #	Page #	Recording #	Page #	
AMC 317350	LAW 231	2408	345			SEC26-T15N-R10W
AMC 317351	LAW 232	2408	347			SEC26-T15N-R10W
AMC 317352	LAW 233	2408	349			SEC35-T15N-R10W
AMC 317353	LAW 234	2408	351			SEC35-T15N-R10W
AMC 317354	LAW 235	2408	353			SEC35-T15N-R10W
AMC 317355	LAW 236	2408	355			SEC35-T15N-R10W
AMC 317356	LAW 237	2408	357			SEC35-T15N-R10W
AMC 317357	LAW 238	2408	359			SEC35-T15N-R10W
AMC 317358	LAW 239	2408	361			SEC35-T15N-R10W
AMC 317359	LAW 240	2408	363			SEC35-T15N-R10W
AMC 322631	JWH 80	2494	611			SEC07-T14N-R09W
AMC 322632	JWH 81	2494	613			SEC07-T14N-R09W
AMC 322633	JWH 82	2494	615			SEC07-T14N-R09W
AMC 322634	JWH 83	2494	617			SEC07-T14N-R09W
AMC 362070	KIM-1	4166	88			SEC09-T14N-R09W
AMC 362071	KIM-2	4166	89			SEC09-T14N-R09W
AMC 362072	KIM-3	4166	90			SEC09-T14N-R09W
AMC 362073	KIM-4	4166	91			SEC09-T14N-R09W
AMC 362074	KIM-5	4166	92			SEC09-T14N-R09W
AMC 362075	KIM-6	4166	93			SEC09-T14N-R09W
AMC 362076	KIM-7	4166	94			SEC09-T14N-R09W
AMC 362077	KIM-8	4166	95			SEC09-T14N-R09W
AMC 362078	KIM-9	4166	96			SEC09-T14N-R09W
AMC 362079	KIM-10	4166	97			SEC09-T14N-R09W
AMC 362080	KIM-11	4166	98			SEC09-T14N-R09W
AMC 362081	KIM-12	4166	99			SEC09-T14N-R09W
AMC 362082	KIM-13	4166	100			SEC09-T14N-R09W
AMC 362083	KIM-14	4166	101			SEC09-T14N-R09W
AMC 362084	KIM-15	4166	102			SEC09-T14N-R09W
AMC 362085	KIM-16	4166	103			SEC09-T14N-R09W
AMC 362086	KIM-17	4166	104			SEC08-T14N-R09W
AMC 362087	KIM-18	4166	105			SEC08-T14N-R09W
AMC 362088	KIM-19	4166	106			SEC08-T14N-R09W
AMC 362089	KIM-20	4166	107			SEC08-T14N-R09W
AMC 362090	KIM-21	4166	108			SEC08-T14N-R09W
AMC 362093	KIM-24	4166	111			SEC08-T14N-R09W
AMC 362094	KIM-25	4166	112			SEC08-T14N-R09W
AMC 362095	KIM-26	4166	113			SEC08-T14N-R09W

Date: 3/31/2014

Page 15

RECEIVED
 M AZ STATE OFFICE
 2014 AUG 11 P 1:20
 PHOENIX, ARIZONA

EXHIBIT A

County: Yavapai

State: AZ

Original Recording

Amended Recording

BLM Serial #	Claim Name	Original Recording		Amended Recording		Location
		Recording #	Page #	Recording #	Page #	
AMC 362096	KIM-27	4166	114			SEC08-T14N-R09W
AMC 362097	KIM-28	4166	115			SEC08-T14N-R09W
AMC 362100	KIM-31	4166	118			SEC09-T14N-R09W
AMC 362101	KIM-32	4166	119			SEC09-T14N-R09W
AMC 362102	KIM-33	4166	120			SEC09-T14N-R09W
AMC 364582	WP-1	4214	518			SEC08-T14N-R09W
AMC 364583	WP-2	4214	519			SEC08-T14N-R09W
AMC 364584	WP-3	4214	520			SEC08-T14N-R09W
AMC 364585	WP-4	4214	521			SEC08-T14N-R09W
AMC 364586	WP-5	4214	522			SEC08-T14N-R09W
AMC 364587	WP-6	4214	523			SEC08-T14N-R09W
AMC 364588	WP-7	4214	524			SEC08-T14N-R09W
AMC 364595	WP-14	4214	531			SEC08-T14N-R09W
AMC 364597	WP-16	4214	533			SEC08-T14N-R09W
AMC 366984	WP-25	4302	836			SEC08-T14N-R09W
AMC 366987	WP-28	4302	839			SEC08-T14N-R09W
AMC 397200	LTB-7	4680	541			SEC08-T14N-R09W
AMC 397202	LTB-9	4680	543			SEC08-T14N-R09W
AMC 397204	LTB-11	4680	545			SEC08-T14N-R09W
AMC 397205	LTB-12	4680	546			SEC08-T14N-R09W
AMC 397206	LTB-13	4680	547			SEC08-T14N-R09W
AMC 397207	LTB-14	4680	548			SEC08-T14N-R09W
AMC 397208	LTB-15	4680	549			SEC08-T14N-R09W
AMC 397209	LTB-16	4680	550			SEC08-T14N-R09W
AMC 397210	LTB-17	4680	551			SEC08-T14N-R09W
AMC 397214	LTB-21	4680	555			SEC17-T14N-R09W
AMC 397220	LTB-27	4680	561			SEC17-T14N-R09W
AMC 403441	PMB 1	4781	486			SEC17-T14N-R09W
AMC 403442	PMB 2	4781	487			SEC17-T14N-R09W
AMC 403443	PMB 3	4781	488			SEC17-T14N-R09W
AMC 403444	PMB 4	4781	489			SEC17-T14N-R09W
AMC 403445	PMB 5	4781	490			SEC17-T14N-R09W
AMC 403446	PMB 6	4781	491			SEC17-T14N-R09W
AMC 403447	PMB 7	4781	492			SEC17-T14N-R09W
AMC 403448	PMB 8	4781	493			SEC17-T14N-R09W
AMC 403450	PMB 10	4781	495			SEC17-T14N-R09W
AMC 403451	PMB 11	4781	496			SEC17-T14N-R09W
AMC 403452	PMB 12	4781	497			SEC17-T14N-R09W

Date: 3/31/2014

RECEIVED
 PHOENIX, ARIZONA
 2014 AUG 11 P 1:21

EXHIBIT A

County: Yavapai

State: AZ

Original Recording

Amended Recording

<u>BLM Serial #</u>	<u>Claim Name</u>	<u>Recording #</u>	<u>Page #</u>	<u>Recording #</u>	<u>Page #</u>	<u>Location</u>
AMC 403453	PMB 13	4781	498			SEC17-T14N-R09W
AMC 403454	PMB 14	4781	499			SEC17-T14N-R09W
AMC 403455	PMB 15	4781	500			SEC17-T14N-R09W
AMC 403456	PMB 16	4781	501			SEC17-T14N-R09W
AMC 403457	PMB 17	4781	502			SEC17-T14N-R09W
AMC 403458	PMB 18	4781	503			SEC17-T14N-R09W
AMC 403459	PMB 19	4781	504			SEC17-T14N-R09W
AMC 403460	PMB 20	4781	505			SEC17-T14N-R09W
AMC 403461	PMB 21	4781	506			SEC17-T14N-R09W
AMC 403464	PMB 24	4781	509			SEC17-T14N-R09W
AMC 403465	PMB 25	4781	510			SEC17-T14N-R09W
AMC 403466	PMB 26	4781	511			SEC17-T14N-R09W
AMC 403467	PMB 27	4781	512			SEC17-T14N-R09W
AMC 403468	PMB 28	4781	513			SEC17-T14N-R09W
AMC 403469	PMB 29	4781	514			SEC17-T14N-R09W
AMC 403470	PMB 30	4781	515			SEC17-T14N-R09W
AMC 403471	PMB 31	4781	516			SEC17-T14N-R09W
AMC 403472	PMB 32	4781	517			SEC17-T14N-R09W
AMC 403477	PMB 37	4781	522			SEC17-T14N-R09W
AMC 403478	PMB 38	4781	523			SEC17-T14N-R09W
AMC 403479	PMB 39	4781	524			SEC17-T14N-R09W
AMC 403480	PMB 40	4781	525			SEC17-T14N-R09W
AMC 403481	PMB 41	4781	526			SEC17-T14N-R09W
AMC 403485	PMB 45	4781	530			SEC17-T14N-R09W
AMC 403486	PMB 46	4781	531			SEC17-T14N-R09W
AMC 403487	PMB 47	4781	532			SEC17-T14N-R09W
AMC 413793	MPC 1	4861	238			SEC16-T14N-R09W
AMC 413794	MPC 2	4861	239			SEC16-T14N-R09W
AMC 413795	MPC 3	4861	240			SEC16-T14N-R09W
AMC 413796	MPC 4	4861	241			SEC16-T14N-R09W
AMC 413797	MPC 5	4861	242			SEC16-T14N-R09W
AMC 413798	MPC 6	4861	243			SEC16-T14N-R09W
AMC 413799	MPC 7	4861	244			SEC16-T14N-R09W
AMC 413800	MPC 8	4861	245			SEC16-T14N-R09W
AMC 413801	MPC 9	4861	246			SEC16-T14N-R09W
AMC 413802	MPC 10	4861	247			SEC16-T14N-R09W
AMC 413803	MPC 11	4861	248			SEC16-T14N-R09W
AMC 413804	MPC 12	4861	249			SEC16-T14N-R09W

Date: 3/31/2014

Page 17

RECEIVED
 PHOENIX, ARIZONA
 2014 AUG 11 P 1:21

EXHIBIT A

County: Yavapai

State: AZ

BLM Serial #	Claim Name	Original Recording		Amended Recording		Location
		Recording #	Page #	Recording #	Page #	
AMC 413805	MPC 13	4861	250			SEC16-T14N-R09W
AMC 413806	MPC 14	4861	251			SEC16-T14N-R09W
AMC 413807	MPC 15	4861	252			SEC16-T14N-R09W
AMC 413808	MPC 16	4861	253			SEC16-T14N-R09W
AMC 413809	MPC 17	4861	254			SEC16-T14N-R09W
AMC 413810	MPC 18	4861	255			SEC16-T14N-R09W
AMC 413811	MPC 19	4861	256			SEC16-T14N-R09W
AMC 413812	MPC 20	4861	257			SEC16-T14N-R09W
AMC 413813	MPC 21	4861	258			SEC16-T14N-R09W
AMC 413814	MPC 22	4861	259			SEC16-T14N-R09W
AMC 413815	MPC 23	4861	260			SEC16-T14N-R09W
AMC 413816	MPC 24	4861	261			SEC16-T14N-R09W
AMC 413817	MPC 25	4861	262			SEC16-T14N-R09W
AMC 413818	MPC 26	4861	263			SEC16-T14N-R09W
AMC 413819	MPC 27	4861	264			SEC16-T14N-R09W
AMC 413820	MPC 28	4861	265			SEC16-T14N-R09W
AMC 413821	MPC 29	4861	266			SEC16-T14N-R09W
AMC 413822	MPC 30	4861	267			SEC16-T14N-R09W
AMC 413823	MPC 31	4861	268			SEC16-T14N-R09W
AMC 413824	MPC 32	4861	269			SEC16-T14N-R09W
AMC 413825	MPC 33	4861	270			SEC16-T14N-R09W
AMC 413826	MPC 34	4861	271			SEC16-T14N-R09W
AMC 413827	MPC 35	4861	272			SEC16-T14N-R09W
AMC 413828	MPC 36	4861	273			SEC16-T14N-R09W
AMC 413829	MPC 37	4861	274			SEC16-T14N-R09W
AMC 413830	MPC 38	4861	275			SEC16-T14N-R09W
AMC 413831	MPC 39	4861	276			SEC16-T14N-R09W
AMC 413832	MPC 40	4861	277			SEC16-T14N-R09W
AMC 413833	MPC 41	4861	278			SEC16-T14N-R09W
AMC 413834	MPC 42	4861	279			SEC16-T14N-R09W
AMC 413835	MPC 43	4861	280			SEC16-T14N-R09W
AMC 413836	MPC 44	4861	281			SEC16-T14N-R09W
AMC 413837	MPC 45	4861	282			SEC16-T14N-R09W
AMC 413838	MPC 46	4861	283			SEC16-T14N-R09W
AMC 413839	MPC 47	4861	284			SEC16-T14N-R09W
AMC 413840	MPC 48	4861	285			SEC16-T14N-R09W
AMC 413841	MPC 49	4861	286			SEC16-T14N-R09W
AMC 413842	MPC 50	4861	287			SEC16-T14N-R09W

Date: 3/31/2014

Page 18

RECEIVED
BLM AZ STATE OFFICE
PHOENIX, ARIZONA
2014 AUG 11 P 1: 21

EXHIBIT A

County: Yavapai

State: AZ

<u>BLM Serial #</u>	<u>Claim Name</u>	<u>Original Recording</u>		<u>Amended Recording</u>		<u>Location</u>
		<u>Recording #</u>	<u>Page #</u>	<u>Recording #</u>	<u>Page #</u>	
AMC 413843	MPC 51	4861	288			SEC16-T14N-R09W
AMC 413844	MPC 52	4861	289			SEC16-T14N-R09W
AMC 413845	MPC 53	4861	290			SEC16-T14N-R09W
AMC 413846	MPC 54	4861	291			SEC16-T14N-R09W
AMC 413847	MPC 55	4861	292			SEC16-T14N-R09W
AMC 413848	MPC 56	4861	293			SEC16-T14N-R09W
AMC 413849	MPC 57	4861	294			SEC16-T14N-R09W
AMC 413850	MPC 58	4861	295			SEC16-T14N-R09W
AMC 413851	MPC 59	4861	296			SEC16-T14N-R09W
AMC 413852	MPC 60	4861	297			SEC16-T14N-R09W
AMC 413853	MPC 61	4861	298			SEC16-T14N-R09W
AMC 413854	MPC 62	4861	299			SEC16-T14N-R09W
AMC 413855	MPC 63	4861	300			SEC16-T14N-R09W
AMC 413856	MPC 64	4861	301			SEC16-T14N-R09W
AMC 413857	MPC 65	4861	302			SEC16-T14N-R09W
AMC 413858	MPC 66	4861	303			SEC16-T14N-R09W
AMC 413859	MPC 67	4861	304			SEC16-T14N-R09W
AMC 413860	MPC 68	4861	305			SEC16-T14N-R09W
AMC 413861	MPC 69	4861	306			SEC16-T14N-R09W
AMC 413862	MPC 70	4861	307			SEC16-T14N-R09W
AMC 413863	MPC 71	4861	308			SEC16-T14N-R09W
AMC 413864	MPC 72	4861	309			SEC16-T14N-R09W
AMC 413865	MPC 73	4861	310			SEC16-T14N-R09W
AMC 413866	MPC 74	4861	311			SEC16-T14N-R09W
AMC 413867	MPC 75	4861	312			SEC16-T14N-R09W
AMC 413868	MPC 76	4861	313			SEC16-T14N-R09W
AMC 413869	MPC 77	4861	314			SEC16-T14N-R09W
AMC 413870	MPC 78	4861	315			SEC16-T14N-R09W
AMC 413871	MPC 79	4861	316			SEC16-T14N-R09W
AMC 413872	MPC 80	4861	317			SEC16-T14N-R09W
AMC 413873	MPC 81	4861	318			SEC16-T14N-R09W
AMC 413874	MPC 82	4861	319			SEC16-T14N-R09W
AMC 413875	MPC 83	4861	320			SEC16-T14N-R09W
AMC 413876	MPC 84	4861	321			SEC16-T14N-R09W
AMC 413877	MPC 85	4861	322			SEC16-T14N-R09W
AMC 413878	MPC 86	4861	323			SEC16-T14N-R09W
AMC 413879	MPC 87	4861	324			SEC16-T14N-R09W
AMC 413880	MPC 88	4861	325			SEC16-T14N-R09W

Date: 3/31/2014

Page 19

PHOENIX, ARIZONA

2014 AUG 11 P 1:21

RECEIVED
BLM AZ STATE OFFICE

EXHIBIT A

County: Yavapai

State: AZ

BLM Serial #	Claim Name	Original Recording		Amended Recording		Location
		Recording #	Page #	Recording #	Page #	
AMC 413881	MPC 89	4861	326			SEC16-T14N-R09W
AMC 413882	MPC 90	4861	327			SEC16-T14N-R09W
AMC 413883	MPC 91	4861	328			SEC16-T14N-R09W
AMC 413884	MPC 92	4861	329			SEC16-T14N-R09W
AMC 413885	MPC 93	4861	330			SEC16-T14N-R09W
AMC 413886	MPC 94	4861	331			SEC16-T14N-R09W
AMC 413887	MPC 95	4861	332			SEC16-T14N-R09W
AMC 413888	MPC 96	4861	333			SEC16-T14N-R09W
AMC 413889	MPC 97	4861	334			SEC16-T14N-R09W
AMC 413890	MPC 98	4861	335			SEC16-T14N-R09W
AMC 413891	MPC 99	4861	336			SEC16-T14N-R09W
AMC 413892	MPC 100	4861	337			SEC16-T14N-R09W
AMC 413893	MPC 101	4861	338			SEC16-T14N-R09W
AMC 413894	MPC 102	4861	339			SEC16-T14N-R09W
AMC 413895	MPC 103	4861	340			SEC16-T14N-R09W
AMC 413896	MPC 104	4861	341			SEC16-T14N-R09W
AMC 413897	MPC 105	4861	342			SEC16-T14N-R09W
AMC 413898	MPC 106	4861	343			SEC16-T14N-R09W
AMC 413899	MPC 107	4861	344			SEC16-T14N-R09W
AMC 413900	MPC 108	4861	345			SEC16-T14N-R09W
AMC 413901	MPC 109	4861	346			SEC16-T14N-R09W
AMC 413902	MPC 110	4861	347			SEC16-T14N-R09W
AMC 413903	MPC 111	4861	348			SEC16-T14N-R09W
AMC 413904	MPC 112	4861	349			SEC16-T14N-R09W
AMC 413905	MPC 113	4861	350			SEC16-T14N-R09W
AMC 413906	MPC 114	4861	351			SEC16-T14N-R09W
AMC 413907	MPC 115	4861	352			SEC16-T14N-R09W
AMC 413908	MPC 116	4861	353			SEC16-T14N-R09W
AMC 413909	MPC 117	4861	354			SEC16-T14N-R09W
AMC 413910	MPC 118	4861	355			SEC16-T14N-R09W
AMC 413911	MPC 119	4861	356			SEC16-T14N-R09W
AMC 413912	MPC 120	4861	357			SEC16-T14N-R09W
AMC 413913	MPC 121	4861	358			SEC16-T14N-R09W
AMC 413914	MPC 122	4861	359			SEC16-T14N-R09W
AMC 413915	MPC 123	4861	360			SEC16-T14N-R09W
AMC 413916	MPC 124	4861	361			SEC16-T14N-R09W
AMC 413917	MPC 125	4861	362			SEC16-T14N-R09W
AMC 413918	MPC 126	4861	363			SEC16-T14N-R09W

Date: 3/31/2014

Page 20

RECEIVED
 BLM AZ STATE OFFICE
 2014 AUG 11 P 1:21
 PHOENIX, ARIZONA

EXHIBIT A

County: Yavapai

State: AZ

Original Recording

Amended Recording

<u>BLM Serial #</u>	<u>Claim Name</u>	<u>Recording #</u>	<u>Page #</u>	<u>Recording #</u>	<u>Page #</u>	<u>Location</u>
AMC 418739	Cowboy Wash-16	4924	196			SEC26-T14N-R09W
AMC 418740	Cowboy Wash-17	4924	197			SEC26-T14N-R09W
AMC 418741	Cowboy Wash-18	4924	198			SEC26-T14N-R09W
AMC 418766	Cowboy Wash-43	4924	223			SEC26-T14N-R09W
AMC 418767	Cowboy Wash-44	4924	224			SEC26-T14N-R09W
AMC 418768	Cowboy Wash-45	4924	225			SEC26-T14N-R09W
AMC 418824	GAP-1	4924	97			SEC09-T14N-R09W
AMC 418825	GAP-2	4924	98			SEC09-T14N-R09W
AMC 418826	GAP-3	4924	99			SEC09-T14N-R09W
AMC 418827	GAP-4	4924	100			SEC09-T14N-R09W
AMC 418933	Miller Mountain-26	4924	306			SEC27-T14N-R09W
AMC 418934	Miller Mountain-27	4924	307			SEC27-T14N-R09W
AMC 418935	Miller Mountain-28	4924	308			SEC27-T14N-R09W
AMC 418936	Miller Mountain-29	4924	309			SEC27-T14N-R09W
AMC 418937	Miller Mountain-30	4924	310			SEC27-T14N-R09W
AMC 418938	Miller Mountain-31	4924	311			SEC27-T14N-R09W
AMC 418939	Miller Mountain-32	4924	312			SEC27-T14N-R09W
AMC 418940	Miller Mountain-33	4924	313			SEC27-T14N-R09W
AMC 418941	Miller Mountain-34	4924	314			SEC27-T14N-R09W
AMC 418942	Miller Mountain-35	4924	315			SEC27-T14N-R09W
AMC 418963	Miller Mountain-56	4924	336			SEC27-T14N-R09W
AMC 418964	Miller Mountain-57	4924	337			SEC27-T14N-R09W
AMC 418965	Miller Mountain-58	4924	338			SEC27-T14N-R09W
AMC 418966	Miller Mountain-59	4924	339			SEC27-T14N-R09W
AMC 418967	Miller Mountain-60	4924	340			SEC27-T14N-R09W
AMC 422704	RPC-001	4951	109			SEC30-T14.5N-R08W
AMC 422705	RPC-002	4951	110			SEC30-T14.5N-R08W
AMC 422706	RPC-003	4951	111			SEC30-T14.5N-R08W
AMC 422707	RPC-004	4951	112			SEC30-T14.5N-R08W
AMC 422708	RPC-005	4951	113			SEC30-T14.5N-R08W
AMC 422709	RPC-006	4951	114			SEC30-T14.5N-R08W
AMC 422710	RPC-007	4951	115			SEC30-T14.5N-R08W
AMC 422711	RPC-008	4951	116			SEC30-T14.5N-R08W
AMC 422712	RPC-009	4951	117			SEC30-T14.5N-R08W
AMC 422713	RPC-010	4951	118			SEC30-T14.5N-R08W
AMC 422714	RPC-011	4951	119			SEC30-T14.5N-R08W
AMC 422715	RPC-012	4951	120			SEC30-T14.5N-R08W
AMC 422716	RPC-013	4951	121			SEC30-T14.5N-R08W

Date: 3/31/2014

Page 21

RECEIVED
 TLM AZ STATE OFFICE
 2014 AUG 11 P 1:21
 PHOENIX, ARIZONA

EXHIBIT A

County: Yavapai

State: AZ

BLM Serial #	Claim Name	Original Recording		Amended Recording		Location
		Recording #	Page #	Recording #	Page #	
AMC 422717	RPC-014	4951	122			SEC30-T14.5N-R08W
AMC 422718	RPC-015	4951	123			SEC30-T14.5N-R08W
AMC 422719	RPC-016	4951	124			SEC30-T14.5N-R08W
AMC 422720	RPC-017	4951	125			SEC30-T14.5N-R08W
AMC 422721	RPC-018	4951	126			SEC30-T14.5N-R08W
AMC 422722	RPC-019	4951	127			SEC30-T14.5N-R08W
AMC 422723	RPC-020	4951	128			SEC30-T14.5N-R08W
AMC 422724	RPC-021	4951	129			SEC30-T14.5N-R08W
AMC 422725	RPC-022	4951	130			SEC30-T14.5N-R08W
AMC 422726	RPC-023	4951	131			SEC30-T14.5N-R08W
AMC 422727	RPC-024	4951	132			SEC30-T14.5N-R08W
AMC 422728	RPC-025	4951	133			SEC30-T14.5N-R08W
AMC 422729	RPC-026	4951	134			SEC30-T14.5N-R08W
AMC 422730	RPC-027	4951	135			SEC30-T14.5N-R08W
AMC 422731	RPC-028	4951	136			SEC30-T14.5N-R08W
AMC 422732	RPC-029	4951	137			SEC30-T14.5N-R08W
AMC 422733	RPC-030	4951	138			SEC30-T14.5N-R08W
AMC 422734	RPC-031	4951	139			SEC30-T14.5N-R08W
AMC 422735	RPC-032	4951	140			SEC30-T14.5N-R08W
AMC 422736	RPC-033	4951	141			SEC30-T14.5N-R08W
AMC 422737	RPC-034	4951	142			SEC30-T14.5N-R08W
AMC 422738	RPC-035	4951	143			SEC30-T14.5N-R08W
AMC 422739	RPC-036	4951	144			SEC30-T14.5N-R08W
AMC 422740	PB-037	4951	145			SEC23-T15N-R09W
AMC 422741	PB-038	4951	146			SEC23-T15N-R09W
AMC 422742	PB-039	4951	147			SEC23-T15N-R09W
AMC 422743	PB-040	4951	148			SEC23-T15N-R09W
AMC 422744	PB-041	4951	149			SEC23-T15N-R09W
AMC 422745	PB-042	4951	150			SEC23-T15N-R09W
AMC 422746	PB-043	4951	151			SEC23-T15N-R09W
AMC 422747	PB-044	4951	152			SEC23-T15N-R09W
AMC 422748	PB-045	4951	153			SEC23-T15N-R09W
AMC 422749	PB-046	4951	154			SEC23-T15N-R09W
AMC 422750	PB-047	4951	155			SEC23-T15N-R09W
AMC 422751	PB-048	4951	156			SEC23-T15N-R09W
AMC 422752	PB-049	4951	157			SEC23-T15N-R09W
AMC 422753	PB-001	4951	158			SEC24-T15N-R09W
AMC 422754	PB-002	4951	159			SEC24-T15N-R09W

Date: 3/31/2014

RECEIVED
 BLM AZ STATE OFFICE
 2014 AUG 11 P 1:21
 PHOENIX, ARIZONA

EXHIBIT A

County: Yavapai

State: AZ

BLM Serial #	Claim Name	Original Recording		Amended Recording		Location
		Recording #	Page #	Recording #	Page #	
AMC 422755	PB-003	4951	160			SEC24-T15N-R09W
AMC 422756	PB-004	4951	161			SEC24-T15N-R09W
AMC 422757	PB-005	4951	162			SEC24-T15N-R09W
AMC 422758	PB-006	4951	163			SEC24-T15N-R09W
AMC 422759	PB-007	4951	164			SEC24-T15N-R09W
AMC 422760	PB-008	4951	165			SEC24-T15N-R09W
AMC 422761	PB-009	4951	166			SEC24-T15N-R09W
AMC 422762	PB-010	4951	167			SEC24-T15N-R09W
AMC 422763	PB-011	4951	168			SEC24-T15N-R09W
AMC 422764	PB-012	4951	169			SEC24-T15N-R09W
AMC 422765	PB-013	4951	170			SEC24-T15N-R09W
AMC 422766	PB-014	4951	171			SEC24-T15N-R09W
AMC 422767	PB-015	4951	172			SEC24-T15N-R09W
AMC 422768	PB-016	4951	173			SEC24-T15N-R09W
AMC 422769	PB-017	4951	174			SEC24-T15N-R09W
AMC 422770	PB-018	4951	175			SEC24-T15N-R09W
AMC 422771	PB-019	4951	176			SEC24-T15N-R09W
AMC 422772	PB-020	4951	177			SEC24-T15N-R09W
AMC 422773	PB-021	4951	178			SEC24-T15N-R09W
AMC 422774	PB-022	4951	179			SEC24-T15N-R09W
AMC 422775	PB-023	4951	180			SEC24-T15N-R09W
AMC 422776	PB-024	4951	181			SEC24-T15N-R09W
AMC 422777	PB-025	4951	182			SEC24-T15N-R09W
AMC 422778	PB-026	4951	183			SEC24-T15N-R09W
AMC 422779	PB-027	4951	184			SEC24-T15N-R09W
AMC 422780	PB-028	4951	185			SEC24-T15N-R09W
AMC 422781	PB-029	4951	186			SEC24-T15N-R09W
AMC 422782	PB-030	4951	187			SEC24-T15N-R09W
AMC 422783	PB-031	4951	188			SEC24-T15N-R09W
AMC 422784	PB-032	4951	189			SEC24-T15N-R09W
AMC 422785	PB-033	4951	190			SEC24-T15N-R09W
AMC 422786	PB-034	4951	191			SEC24-T15N-R09W
AMC 422787	PB-035	4951	192			SEC24-T15N-R09W
AMC 422788	PB-036	4951	193			SEC24-T15N-R09W
AMC 423218	BULL-001	4960	17			SEC08-T14N-R09W
AMC 423219	BULL-002	4960	18			SEC08-T14N-R09W
AMC 423220	BULL-003	4960	19			SEC08-T14N-R09W
AMC 423221	BULL-004	4960	20			SEC08-T14N-R09W

Date: 3/31/2014

Page 23

RECEIVED
 BLM AZ STATE OFFICE
 2014 AUG 11 P 1:21
 PHOENIX, ARIZONA

EXHIBIT A

County: Yavapai

State: AZ

BLM Serial #	Claim Name	Original Recording		Amended Recording		Location
		Recording #	Page #	Recording #	Page #	
AMC 423222	BULL-005	4960	21			SEC08-T14N-R09W
AMC 423223	BULL-006	4960	22			SEC08-T14N-R09W
AMC 423224	BULL-007	4960	23			SEC08-T14N-R09W
AMC 423225	BULL-008	4960	24			SEC08-T14N-R09W
AMC 423226	BULL-009	4960	25			SEC08-T14N-R09W
AMC 423227	BULL-010	4960	26			SEC08-T14N-R09W
AMC 423228	BULL-011	4960	27			SEC08-T14N-R09W
AMC 423229	BULL-012	4960	28			SEC08-T14N-R09W
AMC 423230	BULL-013	4960	29			SEC08-T14N-R09W
AMC 423231	BULL-014	4960	30			SEC08-T14N-R09W
AMC 423232	BULL-015	4960	31			SEC08-T14N-R09W
AMC 423233	BULL-016	4960	32			SEC08-T14N-R09W
AMC 423234	BULL-017	4960	33			SEC08-T14N-R09W
AMC 423235	BULL-018	4960	34			SEC08-T14N-R09W
AMC 423236	BULL-019	4960	35			SEC08-T14N-R09W
AMC 423237	BULL-020	4960	36			SEC08-T14N-R09W
AMC 423238	BULL-021	4960	37			SEC08-T14N-R09W
AMC 423239	BULL-022	4960	38			SEC08-T14N-R09W
AMC 423240	BULL-023	4960	39			SEC08-T14N-R09W
AMC 423241	BULL-024	4960	40			SEC08-T14N-R09W
AMC 423242	BULL-025	4960	41			SEC08-T14N-R09W
AMC 423243	BULL-026	4960	42			SEC08-T14N-R09W
AMC 423244	BULL-027	4960	43			SEC08-T14N-R09W
AMC 423245	BULL-028	4960	44			SEC17-T14N-R09W
AMC 423246	BULL-029	4960	45			SEC17-T14N-R09W
AMC 423247	BULL-030	4960	46			SEC17-T14N-R09W
AMC 423248	BULL-031	4960	47			SEC17-T14N-R09W
AMC 423249	BULL-032	4960	48			SEC17-T14N-R09W
AMC 423250	BULL-033	4960	49			SEC17-T14N-R09W
AMC 423251	BULL-034	4960	50			SEC17-T14N-R09W
AMC 423252	BULL-035	4960	51			SEC17-T14N-R09W
AMC 423253	BULL-036	4960	52			SEC17-T14N-R09W
AMC 423254	BULL-037	4960	53			SEC17-T14N-R09W
AMC 423255	BULL-038	4960	54			SEC17-T14N-R09W
AMC 423256	BULL-039	4960	55			SEC17-T14N-R09W
AMC 423257	BULL-040	4960	56			SEC17-T14N-R09W
AMC 423258	BULL-041	4960	57			SEC17-T14N-R09W
AMC 423259	BULL-042	4960	58			SEC17-T14N-R09W

Date: 3/31/2014

Page 24

RECEIVED
 M AZ STATE OFFICE
 2014 AUG 11 P 1:21
 PHOENIX, ARIZONA

EXHIBIT A

County: Yavapai

State: AZ

BLM Serial #	Claim Name	Original Recording		Amended Recording		Location
		Recording #	Page #	Recording #	Page #	
AMC 423260	BULL-043	4960	59			SEC17-T14N-R09W
AMC 423261	BULL-044	4960	60			SEC17-T14N-R09W
AMC 423262	BULL-045	4960	61			SEC17-T14N-R09W
AMC 423263	BULL-046	4960	62			SEC17-T14N-R09W
AMC 423264	BULL-047	4960	63			SEC17-T14N-R09W
AMC 423265	BULL-048	4960	64			SEC17-T14N-R09W
AMC 423266	BULL-049	4960	65			SEC17-T14N-R09W
AMC 423267	BULL-050	4960	66			SEC17-T14N-R09W
AMC 423268	BULL-051	4960	67			SEC17-T14N-R09W
AMC 423269	BULL-052	4960	68			SEC17-T14N-R09W
AMC 423270	BULL-053	4960	69			SEC17-T14N-R09W
AMC 423271	BULL-054	4960	70			SEC17-T14N-R09W
AMC 423272	BULL-055	4960	71			SEC17-T14N-R09W
AMC 423273	BULL-056	4960	72			SEC17-T14N-R09W
AMC 423274	BULL-057	4960	73			SEC17-T14N-R09W
AMC 423275	BULL-058	4960	74			SEC17-T14N-R09W
AMC 423276	BULL-059	4960	75			SEC17-T14N-R09W
AMC 423277	BULL-060	4960	76			SEC17-T14N-R09W
AMC 423278	BULL-061	4960	77			SEC17-T14N-R09W
AMC 423279	BULL-062	4960	78			SEC17-T14N-R09W
AMC 423280	BULL-063	4960	79			SEC17-T14N-R09W
AMC 423281	BULL-064	4960	80			SEC17-T14N-R09W
AMC 423282	BULL-065	4960	81			SEC17-T14N-R09W
AMC 423283	BULL-066	4960	82			SEC17-T14N-R09W
AMC 423284	BULL-067	4960	83			SEC17-T14N-R09W
AMC 423285	BULL-068	4960	84			SEC17-T14N-R09W
AMC 423286	BULL-069	4960	85			SEC17-T14N-R09W
AMC 423287	BULL-070	4960	86			SEC17-T14N-R09W
AMC 423288	BULL-071	4960	87			SEC17-T14N-R09W
AMC 423289	BULL-072	4960	88			SEC17-T14N-R09W
AMC 423290	BULL-073	4960	89			SEC17-T14N-R09W
AMC 423291	BULL-074	4960	90			SEC17-T14N-R09W
AMC 423292	BULL-075	4960	91			SEC17-T14N-R09W
AMC 423293	BULL-076	4960	92			SEC17-T14N-R09W
AMC 423294	BULL-077	4960	93			SEC17-T14N-R09W
AMC 423295	BULL-078	4960	94			SEC17-T14N-R09W
AMC 423296	BULL-079	4960	95			SEC17-T14N-R09W
AMC 423297	BULL-080	4960	96			SEC17-T14N-R09W

Date: 3/31/2014

Page 25

RECEIVED
 M AZ STATE OFFICE
 2014 AUG 11 P 1:21
 PHOENIX, ARIZONA

EXHIBIT A

County: Yavapai

State: AZ

BLM Serial #	Claim Name	Original Recording		Amended Recording		Location
		Recording #	Page #	Recording #	Page #	
AMC 423298	BULL-081	4960	97			SEC17-T14N-R09W
AMC 423299	BULL-082	4960	98			SEC17-T14N-R09W
AMC 423300	BULL-083	4960	99			SEC17-T14N-R09W
AMC 423301	BULL-084	4960	100			SEC17-T14N-R09W
AMC 423302	BULL-085	4960	101			SEC17-T14N-R09W
AMC 423303	BULL-086	4960	102			SEC17-T14N-R09W
AMC 423304	BULL-087	4960	103			SEC17-T14N-R09W
AMC 423305	BULL-088	4960	104			SEC17-T14N-R09W
AMC 423306	BULL-089	4960	105			SEC17-T14N-R09W
AMC 423307	BULL-090	4960	106			SEC17-T14N-R09W
AMC 423308	BULL-091	4960	107			SEC17-T14N-R09W
AMC 423309	BULL-092	4960	108			SEC17-T14N-R09W
AMC 423310	BULL-093	4960	109			SEC17-T14N-R09W
AMC 423311	BULL-094	4960	110			SEC17-T14N-R09W
AMC 423312	BULL-095	4960	111			SEC17-T14N-R09W
AMC 423313	STEP-001	4960	112			SEC07-T14N-R09W
AMC 423314	STEP-002	4960	113			SEC07-T14N-R09W
AMC 423315	STEP-003	4960	114			SEC07-T14N-R09W
AMC 423316	STEP-004	4960	115			SEC07-T14N-R09W
AMC 423317	STEP-005	4960	116			SEC07-T14N-R09W
AMC 423318	STEP-006	4960	117			SEC07-T14N-R09W
AMC 423319	STEP-007	4960	118			SEC07-T14N-R09W
AMC 423320	STEP-008	4960	119			SEC07-T14N-R09W
AMC 423321	STEP-009	4960	120			SEC07-T14N-R09W
AMC 423322	STEP-010	4960	121			SEC07-T14N-R09W
AMC 423323	STEP-011	4960	122			SEC08-T14N-R09W
AMC 423324	STEP-012	4960	123			SEC08-T14N-R09W
AMC 423325	STEP-013	4960	124			SEC08-T14N-R09W
AMC 423326	STEP-014	4960	125			SEC08-T14N-R09W
AMC 423327	STEP-015	4960	126			SEC08-T14N-R09W
AMC 423328	STEP-016	4960	127			SEC08-T14N-R09W
AMC 423329	STEP-017	4960	128			SEC08-T14N-R09W
AMC 423330	STEP-018	4960	129			SEC08-T14N-R09W
AMC 423331	STEP-019	4960	130			SEC08-T14N-R09W
AMC 423332	STEP-020	4960	131			SEC08-T14N-R09W
AMC 423333	STEP-021	4960	132			SEC08-T14N-R09W
AMC 423334	STEP-022	4960	133			SEC08-T14N-R09W
AMC 423335	STEP-023	4960	134			SEC08-T14N-R09W

Date: 3/31/2014

Page 26

PHOENIX, ARIZONA

2014 AUG 11 P 1:21

RECEIVED
BLM AZ STATE OFFICE

EXHIBIT A

County: Yavapai

State: AZ

BLM Serial #	Claim Name	Original Recording		Amended Recording		Location
		Recording #	Page #	Recording #	Page #	
AMC 423336	STEP-024	4960	135			SEC08-T14N-R09W
AMC 423337	STEP-025	4960	136			SEC08-T14N-R09W
AMC 423338	STEP-026	4960	137			SEC08-T14N-R09W
AMC 423339	STEP-027	4960	138			SEC17-T14N-R09W
AMC 423340	STEP-028	4960	139			SEC17-T14N-R09W
AMC 423341	STEP-029	4960	140			SEC17-T14N-R09W
AMC 423342	STEP-030	4960	141			SEC17-T14N-R09W
AMC 423343	STEP-031	4960	142			SEC17-T14N-R09W
AMC 423344	STEP-032	4960	143			SEC17-T14N-R09W
AMC 423345	STEP-033	4960	144			SEC08-T14N-R09W
AMC 423346	STEP-034	4960	145			SEC08-T14N-R09W
AMC 423347	STEP-035	4960	146			SEC08-T14N-R09W
AMC 423348	STEP-036	4960	147			SEC08-T14N-R09W
AMC 423349	STEP-037	4960	148			SEC08-T14N-R09W
AMC 423350	STEP-038	4960	149			SEC08-T14N-R09W
AMC 423351	STEP-039	4960	150			SEC17-T14N-R09W
AMC 423352	STEP-040	4960	151			SEC17-T14N-R09W
AMC 423353	STEP-041	4960	152			SEC17-T14N-R09W
AMC 423354	STEP-042	4960	153			SEC17-T14N-R09W
AMC 423355	STEP-043	4960	154			SEC17-T14N-R09W
AMC 423356	STEP-044	4960	155			SEC17-T14N-R09W
AMC 423357	STEP-045	4960	156			SEC08-T14N-R09W
AMC 423358	STEP-046	4960	157			SEC08-T14N-R09W
AMC 423359	STEP-047	4960	158			SEC08-T14N-R09W
AMC 423360	STEP-048	4960	159			SEC08-T14N-R09W
AMC 423361	STEP-049	4960	160			SEC08-T14N-R09W
AMC 423362	STEP-050	4960	161			SEC08-T14N-R09W
AMC 423363	STEP-051	4960	162			SEC17-T14N-R09W
AMC 423364	STEP-052	4960	163			SEC17-T14N-R09W
AMC 423365	STEP-053	4960	164			SEC17-T14N-R09W
AMC 423366	STEP-054	4960	165			SEC17-T14N-R09W
AMC 423367	STEP-055	4960	166			SEC17-T14N-R09W
AMC 423368	STEP-056	4960	167			SEC17-T14N-R09W
AMC 423369	STEP-057	4960	168			SEC17-T14N-R09W
AMC 423370	STEP-058	4960	169			SEC17-T14N-R09W
AMC 423371	STEP-059	4960	170			SEC17-T14N-R09W
AMC 423372	STEP-060	4960	171			SEC17-T14N-R09W
AMC 423373	STEP-061	4960	172			SEC17-T14N-R09W

Date: 3/31/2014

Page 27

RECEIVED
 IN AZ STATE OFFICE
 2014 AUG 11 P 1:21
 PHOENIX, ARIZONA

EXHIBIT A

County: Yavapai

State: AZ

BLM Serial #	Claim Name	Original Recording		Amended Recording		Location
		Recording #	Page #	Recording #	Page #	
AMC 425400	OSL-001	4995	454			SEC35-T15N-R09W
AMC 425401	OSL-002	4995	455			SEC35-T15N-R09W
AMC 425402	OSL-003	4995	456			SEC35-T15N-R09W
AMC 425403	OSL-004	4995	457			SEC35-T15N-R09W
AMC 425404	OSL-005	4995	458			SEC35-T15N-R09W
AMC 425405	OSL-006	4995	459			SEC35-T15N-R09W
AMC 425406	OSL-007	4995	460			SEC35-T15N-R09W
AMC 425407	OSL-008	4995	461			SEC35-T15N-R09W
AMC 425408	OSL-009	4995	462			SEC35-T15N-R09W
AMC 425409	OSL-010	4995	463			SEC02-T14N-R09W
AMC 425410	OSL-011	4995	464			SEC02-T14N-R09W
AMC 425411	OSL-012	4995	465			SEC02-T14N-R09W
AMC 425412	OSL-013	4995	466			SEC02-T14N-R09W
AMC 425413	OSL-014	4995	467			SEC02-T14N-R02W
AMC 425414	OSL-015	4995	468			SEC02-T14N-R09W
AMC 425415	OSL-016	4995	469			SEC02-T14N-R02W
AMC 425416	OSL-017	4995	470			SEC02-T14N-R09W
AMC 425417	OSL-018	4995	471			SEC02-T14N-R09W
AMC 425418	OSL-019	4995	472			SEC02-T14N-R09W
AMC 425419	OSL-020	4995	473			SEC02-T14N-R09W
AMC 425420	OSL-021	4995	474			SEC02-T14N-R09W
AMC 425421	OSL-022	4995	475			SEC35-T15N-R09W
AMC 425422	OSL-023	4995	476			SEC35-T15N-R09W
AMC 425423	OSL-024	4995	477			SEC35-T15N-R09W
AMC 425424	OSL-025	4995	478			SEC35-T15N-R09W
AMC 425425	OSL-026	4995	479			SEC35-T15N-R09W
AMC 425426	OSL-027	4995	480			SEC35-T15N-R09W
AMC 425427	OSL-028	4995	481			SEC35-T15N-R09W
AMC 425428	OSL-029	4995	482			SEC35-T15N-R09W
AMC 425429	OSL-030	4995	483			SEC35-T15N-R09W
AMC 425430	OSL-031	4995	484			SEC35-T15N-R09W
AMC 425431	OSL-032	4995	485			SEC35-T15N-R09W
AMC 425432	OSL-033	4995	486			SEC35-T15N-R09W
AMC 425433	OSL-034	4995	487			SEC35-T15N-R09W
AMC 425434	OSL-035	4995	488			SEC35-T15N-R09W
AMC 425435	OSL-036	4995	489			SEC35-T15N-R09W
AMC 425436	OSL-037	4995	490			SEC35-T15N-R09W
AMC 425437	OSL-038	4995	491			SEC35-T15N-R09W

Date: 3/31/2014

PHOENIX, ARIZONA
 2014 AUG 11 P 1:21

RECEIVED
 YAVAPAI STATE OFFICE

EXHIBIT A

County: Yavapai

State: AZ

BLM Serial #	Claim Name	Original Recording		Amended Recording		Location
		Recording #	Page #	Recording #	Page #	
AMC 425438	OSL-039	4995	492			SEC35-T15N-R09W
AMC 425439	OSL-040	4995	493			SEC02-T14N-R09W
AMC 425440	OSL-041	4995	494			SEC02-T14N-R09W
AMC 425441	OSL-042	4995	495			SEC02-T14N-R09W
AMC 425442	OSL-043	4995	496			SEC02-T14N-R09W
AMC 425443	OSL-044	4995	497			SEC02-T14N-R09W
AMC 425444	OSL-045	4995	498			SEC02-T14N-R09W
AMC 425445	OSL-046	4995	499			SEC02-T14N-R09W
AMC 425446	OSL-047	4995	500			SEC02-T14N-R09W
AMC 425447	OSL-048	4995	501			SEC02-T14N-R09W
AMC 425448	OSL-049	4995	502			SEC02-T14N-R09W
AMC 425449	OSL-050	4995	503			SEC02-T14N-R09W
AMC 425450	OSL-051	4995	504			SEC02-T14N-R09W
AMC 425451	OSL-052	4995	505			SEC02-T14N-R09W
AMC 425452	OSL-053	4995	506			SEC02-T14N-R09W
AMC 425453	OSL-054	4995	507			SEC02-T14N-R09W
AMC 425454	OSL-055	4995	508			SEC02-T14N-R09W
AMC 425455	OSL-056	4995	509			SEC35-T15N-R09W
AMC 425456	OSL-057	4995	510			SEC35-T15N-R09W
AMC 425457	OSL-058	4995	511			SEC35-T15N-R09W
AMC 425458	OSL-059	4995	512			SEC35-T15N-R09W
AMC 425459	OSL-060	4995	513			SEC35-T15N-R09W
AMC 425460	OSL-061	4995	514			SEC35-T15N-R09W
AMC 425461	OSL-062	4995	515			SEC35-T15N-R09W
AMC 425462	OSL-063	4995	516			SEC35-T15N-R09W
AMC 425463	OSL-064	4995	517			SEC35-T15N-R09W
AMC 425464	OSL-065	4995	518			SEC01-T14N-R09W
AMC 425465	OSL-066	4995	519			SEC01-T14N-R09W
AMC 425466	OSL-067	4995	520			SEC01-T14N-R09W
AMC 425467	OSL-068	4995	521			SEC01-T14N-R09W
AMC 425468	OSL-069	4995	522			SEC01-T14N-R09W
AMC 425469	OSL-070	4995	523			SEC01-T14N-R09W
AMC 425470	OSL-071	4995	524			SEC01-T14N-R09W
AMC 425471	OSL-072	4995	525			SEC01-T14N-R09W
AMC 425472	OSL-073	4995	526			SEC01-T14N-R09W
AMC 425473	OSL-074	4995	527			SEC01-T14N-R09W
AMC 425474	OSM-001	4995	528			SEC10-T14N-R09W
AMC 425475	OSM-002	4995	529			SEC10-T14N-R09W

Date: 3/31/2014

Page 29

RECEIVED
BLM AZ STATE OFFICE

PHOENIX, ARIZONA
AUG 11 P 1:21

EXHIBIT A

County: Yavapai

State: AZ

10550

BLM Serial #	Claim Name	Original Recording		Amended Recording		Location
		Recording #	Page #	Recording #	Page #	
AMC 425476	OSM-003	4995	530			SEC10-T14N-R09W
AMC 425477	OSM-004	4995	531			SEC10-T14N-R09W
AMC 425478	OSM-005	4995	532			SEC10-T14N-R09W
AMC 425479	OSM-006	4995	533			SEC10-T14N-R09W
AMC 425480	OSM-007	4995	534			SEC10-T14N-R09W
AMC 425481	OSM-008	4995	535			SEC10-T14N-R09W
AMC 425482	OSM-009	4995	536			SEC10-T14N-R09W
AMC 425483	OSM-010	4995	537			SEC10-T14N-R09W
AMC 425484	OSM-011	4995	538			SEC10-T14N-R09W
AMC 425485	OSM-012	4995	539			SEC10-T14N-R09W
AMC 425486	OSM-013	4995	540			SEC10-T14N-R09W
AMC 425487	OSM-014	4995	541			SEC10-T14N-R09W
AMC 425488	OSM-015	4995	542			SEC10-T14N-R09W
AMC 425489	OSM-016	4995	543			SEC10-T14N-R09W
AMC 425490	OSM-017	4995	544			SEC10-T14N-R09W
AMC 425491	OSM-018	4995	545			SEC10-T14N-R09W
AMC 425492	OSM-019	4995	546			SEC10-T14N-R09W
AMC 425493	OSM-020	4995	547			SEC11-T14N-R09W
AMC 425494	OSM-021	4995	548			SEC11-T14N-R09W
No. Of Claims	1115		50			

RECEIVED
 BLM AZ STATE OFFICE
 2014 AUG 11 P 1:21
 PHOENIX, ARIZONA

Date: 3/31/2014

United States Department of the Interior
Bureau of Land Management
 LANDS/RECREATION & PLANNING
 ONE N CENTRAL AVE
 PHOENIX, AZ 85004 -2203
 Phone: 602-417-9200

ENTERED
 AUG 12 2014
 BY: RAM

Receipt

No: 3098123

Transaction #: 3189646	
Date of Transaction: 08/11/2014	
CUSTOMER:	
FREEPORT MCMORAN BAGDAD INC 333 N CENTRAL AVE PHOENIX, AZ 85004-2121 US	

LINE #	QTY	DESCRIPTION	REMARKS	UNIT PRICE	TOTAL
1	1.00	LOCATABLE MINERALS / MINING CLAIMS- NOT NEW-UNADJUD, ONE AUTH NO. ONLY / MINING CLAIM MONEY RECEIVED CASES: AMC31840/\$172825.00	MAINT (1115) 2015	- n/a -	172825.00
TOTAL:					\$172,825.00

PAYMENT INFORMATION			
1	AMOUNT:	172825.00	POSTMARKED: N/A
	TYPE:	CHECK	RECEIVED: 08/11/2014
	CHECK NO:	0000822371	
	NAME:	FREEPORT MCMORAN INC 333 N CENTRAL AVE PHOENIX AZ 85004-2121 US	

REMARKS

This receipt was generated by the automated BLM Collections and Billing System and is a paper representation of a portion of the official electronic record contained therein.

*\$2480 refund authorized
 for 2015 MFS paid on cbs
 claims AMC 425478-494
 RS 10/2/14*

2014

FreePort McMoran

1020 claims

\$142,800.00

Lead Files

AMC 31840

38688

62882

63137

79981

15925

305766

308466

317120

322631

362070

364582

366982

397194

403441

413793

418724

422704

423218

August 6, 2013

After recording, return to:
Freeport-McMoRan Corporation
Attn: C. Franks
333 North Central Avenue
Phoenix, AZ 85004

Bureau of Land Management
Department of the Interior
One N. Central Avenue
Phoenix, AZ 85004

2013

**NOTICE OF INTENT TO HOLD MINING CLAIMS AND PAYMENT OF BLM
MAINTENANCE FEE**

NO. OF CLAIMS 1020
AMOUNT \$142,800
RECEIPT NO. 2855296
INIT: mf
** BLM-ASO **

Re: Payment of Annual Claim Maintenance Fee

Dear Sir or Madam:

This will serve as notice that Freeport-McMoRan Bagdad, Inc., whose address for purposes of this filing is Land and Water Department, 333 North Central Ave., Phoenix, Arizona 85004, intends to hold the mining claims and/or mill sites described on Exhibit A attached hereto for the assessment year ending at 12 o'clock, noon, on September 1, 2014 by payment of the annual maintenance fee of \$140 per claim or site. Payment of such amount is made herewith for such assessment year for each of the claims and sites, the name, and BLM serial number with the book and page or index number of recording of the location notice in the official records of Yavapai County, Arizona, of which, is set forth on Exhibit A attached hereto and by this reference incorporated herein.

Chris Franks for
Freeport-McMoRan Bagdad, Inc.

State of Arizona)
) ss.
County of Maricopa)

RECEIVED
BLM AZ STATE OFFICE
2013 AUG 14 P 1:47
PHOENIX, ARIZONA

The foregoing instrument was acknowledged before me on August 6th, 2013, by Chris Franks, on behalf of Freeport-McMoRan Bagdad, Inc.

(Seal)



Stephanie D. Turton
Notary Public
My commission expires: 11-18-2015
ENTERED
AUG 23 2013
BY: TS

EXHIBIT A

County: Yavapai

State: AZ

BLM Serial #	Claim Name	Original Recording		Amended Recording		Location
		Recording #	Page #	Recording #	Page #	
AMC 031840	RS 129	1185	243			SEC34-T15N-R10W
AMC 031841	RS 130	1185	245			SEC34-T15N-R10W
AMC 031842	RS 131	1185	247			SEC34-T15N-R10W
AMC 031843	RS 132	1185	249			SEC34-T15N-R10W
AMC 031844	RS 133	1185	251			SEC34-T15N-R10W
AMC 031845	RS 134	1185	253			SEC34-T15N-R10W
AMC 031846	RS 135	1185	255			SEC34-T15N-R10W
AMC 031847	RS 136	1185	257			SEC34-T15N-R10W
AMC 031856	RS 145	1185	275			SEC34-T15N-R10W
AMC 031857	RS 146	1185	277			SEC34-T15N-R10W
AMC 031858	RS 147	1185	279			SEC34-T15N-R10W
AMC 031859	RS 148	1185	281			SEC34-T15N-R10W
AMC 031860	RS 149	1185	283			SEC34-T15N-R10W
AMC 031861	RS 150	1185	285			SEC34-T15N-R10W
AMC 031862	RS 151	1185	287			SEC34-T15N-R10W
AMC 031863	RS 152	1185	289			SEC34-T15N-R10W
AMC 031872	RS 165	1185	307			SEC34-T15N-R10W
AMC 031873	RS 166	1185	309			SEC34-T15N-R10W
AMC 031874	RS 167	1185	311			SEC34-T15N-R10W
AMC 031875	RS 168	1185	313			SEC34-T15N-R10W
AMC 031884	RS 181	1185	331			SEC34-T15N-R10W
AMC 031885	RS 182	1185	333			SEC34-T15N-R10W
AMC 031886	RS 183	1185	335			SEC34-T15N-R10W
AMC 031887	RS 184	1185	337			SEC34-T15N-R10W
AMC 031896	RS 197	1185	355			SEC34-T15N-R10W
AMC 031897	RS 198	1185	357			SEC34-T15N-R10W
AMC 031898	RS 199	1185	359			SEC34-T15N-R10W
AMC 031899	RS 200	1185	361			SEC34-T15N-R10W
AMC 031900	RS 213	1185	363			SEC34-T15N-R10W
AMC 031901	RS 214	1185	365			SEC34-T15N-R10W
AMC 031902	RS 215	1185	367			SEC34-T15N-R10W
AMC 031903	RS 216	1185	369			SEC34-T15N-R10W
AMC 038690	DEER NO. 3	580	730			SEC12-T14N-R10W
AMC 038691	DEER NO. 4	580	731			SEC12-T14N-R10W
AMC 038692	DEER NO. 5	580	732			SEC12-T14N-R10W
AMC 038693	DEER NO. 6	580	733			SEC12-T14N-R10W
AMC 038694	DEER NO. 7A	1202	282			SEC12-T14N-R10W
AMC 038695	DEER NO. 8A	1202	284			SEC12-T14N-R10W

Date: 6/27/2013

Page 1

38

BLM AZ STATE OFFICE

EXHIBIT A

County: Yavapai

State: AZ

BLM Serial #	Claim Name	Original Recording		Amended Recording		Location
		Recording #	Page #	Recording #	Page #	
AMC 038696	DEER NO. 9	580	881			SEC12-T14N-R10W
AMC 038708	DEER # 21	669	962			SEC12-T14N-R10W
AMC 038709	DEER # 22	669	963			SEC12-T14N-R10W
AMC 038710	DEER # 23	669	964			SEC12-T14N-R10W
AMC 038711	DEER # 24	669	965			SEC12-T14N-R10W
AMC 038712	DEER # 25	669	966			SEC12-T14N-R10W
AMC 038713	DEER # 26	669	967			SEC12-T14N-R10W
AMC 038714	DEER # 27	669	968			SEC12-T14N-R10W
AMC 038715	DEER # 28	669	969			SEC13-T14N-R10W
AMC 038716	DEER # 29	669	970			SEC13-T14N-R10W
AMC 038717	DEER # 30	669	971			SEC12-T14N-R10W
AMC 038718	DEER # 31	669	972			SEC12-T14N-R10W
AMC 038719	DEER # 32	669	973			SEC12-T14N-R10W
AMC 038720	DEER # 33	669	974			SEC12-T14N-R10W
AMC 038721	DEER # 34	669	975			SEC13-T14N-R10W
AMC 038722	DEER # 35	669	976			SEC13-T14N-R10W
AMC 038723	DEER # 36	669	977			SEC13-T14N-R10W
AMC 038724	DEER # 37	669	978			SEC13-T14N-R10W
AMC 038725	DEER # 38	669	979			SEC12-T14N-R10W
AMC 038726	DEER # 39	669	980			SEC12-T14N-R10W
AMC 038727	DEER # 40	669	981			SEC12-T14N-R10W
AMC 038728	DEER # 41	669	982			SEC12-T14N-R10W
AMC 038729	DEER # 42	669	983			SEC13-T14N-R10W
AMC 038730	DEER # 43	669	984			SEC13-T14N-R10W
AMC 038731	DEER # 44	669	985			SEC13-T14N-R10W
AMC 038732	DEER # 45	669	986			SEC13-T14N-R10W
AMC 038733	DEER # 46	669	987			SEC13-T14N-R10W
AMC 038734	DEER # 47	669	988			SEC13-T14N-R10W
AMC 038735	DEER # 48	669	989			SEC11-T14N-R10W
AMC 038738	DEER # 49	669	990			SEC11-T14N-R10W
AMC 038737	DEER # 50	669	991			SEC14-T14N-R10W
AMC 038738	DEER # 51	669	992			SEC14-T14N-R10W
AMC 038739	DEER # 52	669	993			SEC14-T14N-R10W
AMC 038740	DEER # 53 (RELOCATION)	695	390			SEC13-T14N-R10W
AMC 038741	DEER # 54	669	995			SEC14-T14N-R10W
AMC 038742	DEER # 55	669	996			SEC14-T14N-R10W
AMC 038743	DEER # 56	669	997			SEC14-T14N-R10W
AMC 038744	DEER # 57	669	998			SEC14-T14N-R10W

Date: 6/27/2013

Page 2

38

BLM AZ STATE OFFICE

EXHIBIT A

County: Yavapai

State: AZ

BLM Serial#	Claim Name	Original Recording		Amended Recording		Location
		Recording #	Page #	Recording #	Page #	
AMC 038745	DEER # 58	669	999			SEC14-T14N-R10W
AMC 038746	DEER # 59	670	001			SEC14-T14N-R10W
AMC 038747	DEER # 60 (RELOCATION)	695	391			SEC14-T14N-R10W
AMC 038748	DEER # 61	670	003			SEC14-T14N-R10W
AMC 038749	DEER # 62	670	004			SEC14-T14N-R10W
AMC 038750	DEER # 63	670	005			SEC14-T14N-R10W
AMC 038751	DEER # 64	670	006			SEC14-T14N-R10W
AMC 038767	DEER # 81	938	474			SEC12-T14N-R10W
AMC 038768	DEER # 82	938	475			SEC12-T14N-R10W
AMC 038769	DEER # 83	938	476			SEC12-T14N-R10W
AMC 038770	DEER # 84	938	477			SEC12-T14N-R10W
AMC 062882	KEYNOTE	108	189			SEC20-T14N-R09W
AMC 062883	MOON ANCHOR	076	374			SEC19-T14N-R09W
AMC 062884	BIRD EYE	078	375			SEC19-T14N-R09W
AMC 062885	LONGVIEW	050	191	071	025	SEC30-T14N-R09W
AMC 062886	NINO	017	007			SEC19-T14N-R09W
AMC 062887	QUEEN EXTENSION #1	004	538			SEC20-T14N-R09W
AMC 062888	BRUCE #1	608	348			SEC19-T14N-R09W
AMC 062889	BRUCE #3	608	350			SEC19-T14N-R09W
AMC 062890	R & R #2	608	345			SEC19-T14N-R09W
AMC 062891	JOS #5	578	129			SEC19-T14N-R09W
AMC 062892	JOS #6	578	130			SEC19-T14N-R09W
AMC 062893	CYPRUS NO 1	005	483	025	589	SEC20-T14N-R09W
AMC 062894	CYPRUS NO 2	005	484	025	590	SEC20-T14N-R09W
AMC 062895	CYPRUS NO 3	005	485	025	591	SEC20-T14N-R09W
AMC 062896	CYPRUS NO. 4	013	022	049	525	SEC20-T14N-R09W
AMC 062897	CYPRUS NO. 5	013	023	049	526	SEC17-T14N-R09W
AMC 062898	CYPRUS NO 6	013	024	049	527	SEC20-T14N-R09W
AMC 062899	CYPRUS #7	049	528			SEC19-T14N-R09W
AMC 062900	CYPRUS #8	049	529			SEC19-T14N-R09W
AMC 062901	CYPRUS #9	049	530			SEC19-T14N-R09W
AMC 062902	CYPRUS #10	049	531			SEC19-T14N-R09W
AMC 062903	CYPRUS #11	049	532			SEC19-T14N-R09W
AMC 062904	CYPRUS #12	049	533			SEC19-T14N-R09W
AMC 062905	CYPRUS #13	049	534			SEC19-T14N-R09W
AMC 062906	CYPRUS # 14	071	024			SEC20-T14N-R09W
AMC 062907	CYPRUS #15	162	190			SEC18-T14N-R09W

Date: 6/27/2013

37

EXHIBIT A

County: Yavapai

State: AZ

BLM Serial#	Claim Name	Original Recording		Amended Recording		Location
		Recording #	Page #	Recording #	Page #	
AMC 062908	L. & W.	015	227			SEC19-T14N-R09W
AMC 062909	L. & W. NO. 3	015	230			SEC19-T14N-R09W
AMC 062910	L. & W. NO. 4	015	231			SEC19-T14N-R09W
AMC 062911	L. & W. NO. 5	015	232			SEC19-T14N-R09W
AMC 062912	BETA NO. 1	013	546			SEC19-T14N-R09W
AMC 062913	BETA NO. 2	013	547	025	588	SEC19-T14N-R09W
AMC 062914	BETA NO. 3	013	548			SEC19-T14N-R09W
AMC 062915	PLYMOUTH	131	046			SEC17-T14N-R09W
AMC 062916	PLYMOUTH EXTENSION	156	246			SEC20-T14N-R09W
AMC 063176	OCTAROON	144	367			SEC14-T14N-R10W
AMC 063177	OCTAROON NO. 1	144	368			SEC14-T14N-R10W
AMC 063178	RED MT. COPPER NO 1	358	215			SEC14-T14N-R10W
AMC 063179	RED MT. COPPER NO 2	358	216			SEC14-T14N-R10W
AMC 063180	RED MT. COPPER NO 3	358	217			SEC14-T14N-R10W
AMC 063181	RED MT. COPPER NO 4	358	218			SEC14-T14N-R10W
AMC 063182	RED MT. COPPER NO 5	358	219			SEC14-T14N-R10W
AMC 063183	RED MT. COPPER NO 6	358	220			SEC14-T14N-R10W
AMC 063184	RED MT. COPPER NO 7	358	221			SEC14-T14N-R10W
AMC 063185	RED MT. COPPER NO 8	358	222			SEC14-T14N-R10W
AMC 063186	RED MT. COPPER NO 9	358	223			SEC23-T14N-R10W
AMC 063187	COPPER-RIDGE NO 1	358	206			SEC14-T14N-R10W
AMC 063188	COPPER-RIDGE NO 2	358	207			SEC15-T14N-R10W
AMC 063189	COPPER-RIDGE NO 3	358	208			SEC15-T14N-R10W
AMC 063190	COPPER RIDGE NO 4	358	209			SEC14-T14N-R10W
AMC 063191	COPPER RIDGE NO 5	358	210			SEC15-T14N-R10W
AMC 063192	COPPER RIDGE NO 6	358	211			SEC22-T14N-R10W
AMC 063193	COPPER RIDGE NO 7	358	212			SEC22-T14N-R10W
AMC 063194	COPPER RIDGE NO 8	358	213			SEC22-T14N-R10W
AMC 063195	COPPER RIDGE NO 9	358	214			SEC22-T14N-R10W
AMC 063196	ISO #1	563	346			SEC14-T14N-R10W
AMC 063197	ISO #2	563	347			SEC15-T14N-R10W
AMC 063198	ISO #3	563	348			SEC15-T14N-R10W
AMC 063199	ISO #4	563	349			SEC15-T14N-R10W

Date: 6/27/2013

33

EXHIBIT A

County: Yavapai

State: AZ

BLM Serial #	Claim Name	Original Recording		Amended Recording		Location
		Recording #	Page #	Recording #	Page #	
AMC 063200	ISO #5	583	350			SEC15-T14N-R10W
AMC 063201	ISO #6	583	351			SEC15-T14N-R10W
AMC 063202	ISO #7	583	352			SEC23-T14N-R10W
AMC 063203	ISO #8	583	353			SEC23-T14N-R10W
AMC 063204	ISO #9	583	354			SEC23-T14N-R10W
AMC 063205	ISO #10	583	355			SEC22-T14N-R10W
AMC 063206	ISO #11	583	356			SEC22-T14N-R10W
AMC 063207	ISO #12	583	357			SEC22-T14N-R10W
AMC 063208	ISO #13	583	358			SEC15-T14N-R10W
AMC 063209	ISO #14	583	359			SEC22-T14N-R10W
AMC 063210	ISO #15	588	502			SEC15-T14N-R10W
AMC 063211	ISO #16	588	503			SEC15-T14N-R10W
AMC 079981	R & R #1	608	344			SEC19-T14N-R09W
AMC 079982	R & R #3	608	346			SEC18-T14N-R09W
AMC 079983	R & R #4	608	347			SEC19-T14N-R09W
AMC 079984	BRUCE #2	608	349			SEC19-T14N-R09W
AMC 079985	JOS #1	576	125			SEC19-T14N-R09W
AMC 079986	JOS #2	576	126			SEC19-T14N-R09W
AMC 079987	JOS #3	576	127	761	181	SEC19-T14N-R09W
AMC 079988	JOS #4	576	128			SEC19-T14N-R09W
AMC 079989	COMBINE NO. 2	511	463			SEC18-T14N-R09W
AMC 079990	L & W. NO. 1	015	228			SEC19-T14N-R09W
AMC 079991	L & W. NO. 2	015	229			SEC19-T14N-R09W
AMC 079992	L & W. NO. 6	015	233			SEC19-T14N-R09W
AMC 079993	L & W. FRACTION	015	226	761	182	SEC19-T14N-R09W
AMC 079994	POSSIBILITIES NO. 1	015	225			SEC19-T14N-R09W
AMC 159967	BM 1	1441	332			SEC26-T15N-R10W
AMC 159968	BM 2	1441	334			SEC26-T15N-R10W
AMC 305766	BEV 1	2265	277			SEC09-T14N-R09W
AMC 305767	BEV 2	2265	279			SEC09-T14N-R09W
AMC 305768	BEV 3	2265	281			SEC09-T14N-R09W
AMC 305769	BEV 4	2265	283			SEC09-T14N-R09W
AMC 305770	BEV 5	2265	285			SEC09-T14N-R09W
AMC 305771	BEV 6	2265	287			SEC09-T14N-R09W
AMC 305772	BEV 7	2265	289			SEC09-T14N-R09W
AMC 305773	BEV 8	2265	291			SEC09-T14N-R09W
AMC 305774	BEV 9	2265	293			SEC09-T14N-R09W
AMC 305775	BEV 10	2265	295			SEC09-T14N-R09W

Date: 6/27/2013

Page 5

38

EXHIBIT A

County: Yavapai

State: AZ

BLM Serial #	Claim Name	Original Recording		Amended Recording		Location
		Recording #	Page #	Recording #	Page #	
AMC 305776	BEV 11	2265	297			SEC09-T14N-R09W
AMC 305777	BEV 12	2265	299			SEC09-T14N-R09W
AMC 305778	BEV 13	2265	301			SEC09-T14N-R09W
AMC 305779	BEV 14	2265	303			SEC09-T14N-R09W
AMC 305780	BEV 15	2265	305			SEC09-T14N-R09W
AMC 305781	BEV 16	2265	307			SEC09-T14N-R09W
AMC 305782	BEV 17	2265	309			SEC09-T14N-R09W
AMC 305783	BEV 18	2265	311			SEC09-T14N-R09W
AMC 305784	BEV 19	2265	313			SEC09-T14N-R09W
AMC 305785	BEV 20	2265	315			SEC09-T14N-R09W
AMC 305786	BEV 21	2265	317			SEC09-T14N-R09W
AMC 305787	BEV 22	2265	319			SEC09-T14N-R09W
AMC 305788	BEV 23	2265	321			SEC09-T14N-R09W
AMC 305789	BEV 24	2265	323			SEC09-T14N-R09W
AMC 305790	BEV 25	2265	325			SEC09-T14N-R09W
AMC 305791	BEV 26	2265	327			SEC09-T14N-R09W
AMC 305792	BEV 27	2265	329			SEC09-T14N-R09W
AMC 305793	BEV 28	2265	331			SEC09-T14N-R09W
AMC 305794	BEV 29	2265	333			SEC09-T14N-R09W
AMC 305795	BEV 30	2265	335			SEC09-T14N-R09W
AMC 305796	BEV 31	2265	337			SEC09-T14N-R09W
AMC 305797	BEV 32	2265	339			SEC09-T14N-R09W
AMC 305798	BEV 33	2265	341			SEC09-T14N-R09W
AMC 305799	BEV 34	2265	343			SEC09-T14N-R09W
AMC 305800	BEV 35	2265	345			SEC09-T14N-R09W
AMC 305801	BEV 36	2265	347			SEC09-T14N-R09W
AMC 305802	BEV 37	2265	349			SEC09-T14N-R09W
AMC 305803	BEV 38	2265	351			SEC09-T14N-R09W
AMC 305804	BEV 39	2265	353			SEC09-T14N-R09W
AMC 305805	BEV 40	2265	355			SEC09-T14N-R09W
AMC 305806	BEV 41	2265	357			SEC09-T14N-R09W
AMC 305807	BEV 42	2265	359			SEC09-T14N-R09W
AMC 305808	BEV 43	2265	361			SEC09-T14N-R09W
AMC 305809	BEV 44	2265	363			SEC09-T14N-R09W
AMC 305810	BEV 45	2265	365			SEC09-T14N-R09W
AMC 305811	BEV 46	2265	367			SEC09-T14N-R09W
AMC 305812	BEV 47	2265	369			SEC09-T14N-R09W
AMC 305813	BEV 48	2265	371			SEC09-T14N-R09W

Date: 6/27/2013

Page 6

38

RECEIVED
BLM AZ STATE OFFICE

EXHIBIT A

County: Yavapai

State: AZ

BLM Serial #	Claim Name	Original Recording		Amended Recording		Location
		Recording #	Page #	Recording #	Page #	
AMC 305814	BEV 49	2265	373			SEC09-T14N-R09W
AMC 305815	BEV 50	2265	375			SEC09-T14N-R09W
AMC 305816	BEV 51	2265	377			SEC09-T14N-R09W
AMC 305817	BEV 52	2265	379			SEC09-T14N-R09W
AMC 305818	BEV 53	2265	381			SEC09-T14N-R09W
AMC 305819	BEV 54	2265	383			SEC09-T14N-R09W
AMC 308466	FSM #1	2297	161			SEC20-T14N-R09W
AMC 308467	FSM #2	2297	163			SEC20-T14N-R09W
AMC 308468	FSM #3	2297	165			SEC20-T14N-R09W
AMC 308469	FSM #4	2297	167			SEC20-T14N-R09W
AMC 308470	FSM #5	2297	169			SEC20-T14N-R09W
AMC 308471	FSM #6	2297	171			SEC20-T14N-R09W
AMC 308472	FSM #7	2297	173			SEC20-T14N-R09W
AMC 308473	JWH #1	2297	105			SEC07-T14N-R09W
AMC 308474	JWH #2	2297	107			SEC07-T14N-R09W
AMC 308475	JWH #3	2297	109			SEC07-T14N-R09W
AMC 308476	JWH #4	2297	111			SEC07-T14N-R09W
AMC 308477	JWH #5	2297	113			SEC07-T14N-R09W
AMC 308478	JWH #6	2297	115			SEC07-T14N-R09W
AMC 308479	JWH #7	2297	117			SEC07-T14N-R09W
AMC 308480	JWH #8	2297	119			SEC07-T14N-R09W
AMC 308481	JWH #9	2297	121			SEC07-T14N-R09W
AMC 308482	JWH #10	2297	123			SEC07-T14N-R09W
AMC 308483	JWH #11	2297	125			SEC07-T14N-R09W
AMC 308484	JWH #12	2297	127			SEC07-T14N-R09W
AMC 308485	JWH #13	2297	129			SEC07-T14N-R09W
AMC 308486	JWH #14	2297	131			SEC07-T14N-R09W
AMC 308487	JWH #15	2297	133			SEC07-T14N-R09W
AMC 308488	JWH #16	2297	135			SEC07-T14N-R09W
AMC 308489	JWH #17	2297	137			SEC07-T14N-R09W
AMC 308490	JWH #18	2297	139			SEC07-T14N-R09W
AMC 308491	JWH #19	2297	141			SEC07-T14N-R09W
AMC 308492	JWH #20	2297	143			SEC07-T14N-R09W
AMC 308493	JWH #21	2297	145			SEC18-T14N-R09W
AMC 308494	JWH #22	2297	147			SEC18-T14N-R09W
AMC 308495	JWH #23	2297	149			SEC18-T14N-R09W
AMC 308496	JWH #24	2297	151			SEC18-T14N-R09W
AMC 308497	JWH #25	2297	153			SEC18-T14N-R09W

Date: 6/27/2013

Page 7

30

EXHIBIT A

County: Yavapai

State: AZ

BLM Serial #	Claim Name	Original Recording		Amended Recording		Location
		Recording #	Page #	Recording #	Page #	
AMC 308498	JWH #28	2297	155			SEC18-T14N-R09W
AMC 308499	JWH #27	2297	157			SEC18-T14N-R09W
AMC 308500	JWH #28	2297	159			SEC18-T14N-R09W
AMC 308501	JWH #29	2298	320			SEC13-T14N-R10W
AMC 308502	JWH #30	2298	322			SEC13-T14N-R10W
AMC 308503	JWH #31	2298	324			SEC18-T14N-R09W
AMC 308504	JWH #32	2298	326			SEC18-T14N-R09W
AMC 308505	JWH #33	2298	328			SEC18-T14N-R09W
AMC 308506	JWH #34	2298	330			SEC18-T14N-R09W
AMC 308507	JWH #35	2298	332			SEC18-T14N-R09W
AMC 308508	JWH #36	2298	334			SEC18-T14N-R09W
AMC 308509	JWH #37	2298	336			SEC18-T14N-R09W
AMC 308510	JWH #38	2298	338			SEC13-T14N-R10W
AMC 308511	JWH #39	2298	340			SEC13-T14N-R10W
AMC 308512	JWH #40	2298	342			SEC13-T14N-R10W
AMC 308513	JWH #41	2298	344			SEC18-T14N-R09W
AMC 308514	JWH #42	2298	346			SEC18-T14N-R09W
AMC 308515	JWH #43	2298	348			SEC18-T14N-R09W
AMC 308516	JWH #44	2298	350			SEC18-T14N-R09W
AMC 308517	JWH #45	2298	352			SEC18-T14N-R09W
AMC 308518	JWH #46	2298	354			SEC18-T14N-R09W
AMC 308519	JWH #47	2298	356			SEC18-T14N-R09W
AMC 308520	JWH #48	2298	358			SEC18-T14N-R09W
AMC 308521	JWH #49	2298	360			SEC13-T14N-R10W
AMC 308522	JWH #50	2298	362			SEC13-T14N-R10W
AMC 308523	JWH #51	2298	364			SEC18-T14N-R09W
AMC 308524	JWH #52	2298	366			SEC18-T14N-R09W
AMC 308525	JWH #53	2298	368			SEC18-T14N-R09W
AMC 308526	JWH #54	2298	370			SEC18-T14N-R09W
AMC 308527	JWH #55	2298	372			SEC18-T14N-R09W
AMC 308528	JWH #56	2298	374			SEC18-T14N-R09W
AMC 308529	JWH #57	2298	376			SEC18-T14N-R09W
AMC 308530	JWH #58	2298	378			SEC18-T14N-R09W
AMC 308531	JWH #59	2298	380			SEC18-T14N-R09W
AMC 308532	JWH #60	2298	382			SEC19-T14N-R09W
AMC 308533	JWH #61	2298	384			SEC19-T14N-R09W
AMC 308534	JWH #62	2298	386			SEC19-T14N-R09W
AMC 308535	JWH #63	2298	388			SEC19-T14N-R09W

Date: 6/27/2013

Page 8

30

EXHIBIT A

County: Yavapai

State: AZ

BLM Serial #	Claim Name	Original Recording		Amended Recording		Location
		Recording #	Page #	Recording #	Page #	
AMC 308536	JWH #64	2298	390			SEC19-T14N-R09W
AMC 308537	JWH #65	2298	392			SEC19-T14N-R09W
AMC 308538	JWH #68	2298	394			SEC19-T14N-R09W
AMC 308539	JWH #67	2298	396			SEC19-T14N-R09W
AMC 308540	JWH #68	2298	398			SEC19-T14N-R09W
AMC 308541	JWH #69	2298	400			SEC24-T14N-R10W
AMC 308542	JWH #70	2298	402			SEC24-T14N-R10W
AMC 308543	JWH #71	2298	404			SEC24-T14N-R10W
AMC 308544	JWH #72	2298	406			SEC24-T14N-R10W
AMC 308545	JWH #73	2298	408			SEC24-T14N-R10W
AMC 308546	JWH #74	2298	410			SEC24-T14N-R10W
AMC 308547	JWH #75	2298	412			SEC24-T14N-R10W
AMC 308548	JWH #76	2298	414			SEC24-T14N-R10W
AMC 308549	JWH #77	2298	416			SEC24-T14N-R10W
AMC 317120	LAW 1	2407	887			SEC28-T15N-R10W
AMC 317121	LAW 2	2407	889			SEC28-T15N-R10W
AMC 317122	LAW 3	2407	891			SEC28-T15N-R10W
AMC 317123	LAW 4	2407	893			SEC28-T15N-R10W
AMC 317124	LAW 5	2407	895			SEC33-T15N-R10W
AMC 317125	LAW 6	2407	897			SEC33-T15N-R10W
AMC 317126	LAW 7	2407	899			SEC33-T15N-R10W
AMC 317127	LAW 8	2407	901			SEC33-T15N-R10W
AMC 317128	LAW 9	2407	903			SEC33-T15N-R10W
AMC 317129	LAW 10	2407	905			SEC33-T15N-R10W
AMC 317130	LAW 11	2407	907			SEC33-T15N-R10W
AMC 317131	LAW 12	2407	909			SEC33-T15N-R10W
AMC 317132	LAW 13	2407	911			SEC28-T15N-R10W
AMC 317133	LAW 14	2407	913			SEC28-T15N-R10W
AMC 317134	LAW 15	2407	915			SEC28-T15N-R10W
AMC 317135	LAW 16	2407	917			SEC28-T15N-R10W
AMC 317136	LAW 17	2407	919			SEC33-T15N-R10W
AMC 317137	LAW 18	2407	921			SEC33-T15N-R10W
AMC 317138	LAW 19	2407	923			SEC33-T15N-R10W
AMC 317139	LAW 20	2407	925			SEC33-T15N-R10W
AMC 317140	LAW 21	2407	927			SEC33-T15N-R10W
AMC 317141	LAW 22	2407	929			SEC33-T15N-R10W
AMC 317142	LAW 23	2407	931			SEC33-T15N-R10W
AMC 317143	LAW 24	2407	933			SEC33-T15N-R10W

Date: 6/27/2013

Page 9

38

EXHIBIT A

County: Yavapai

State: AZ

BLM Serial #	Claim Name	Original Recording		Amended Recording		Location
		Recording #	Page #	Recording #	Page #	
AMC 317144	LAW 25	2407	934			SEC28-T15N-R10W
AMC 317145	LAW 26	2407	936			SEC28-T15N-R10W
AMC 317146	LAW 27	2407	938			SEC28-T15N-R10W
AMC 317147	LAW 28	2407	940			SEC28-T15N-R10W
AMC 317148	LAW 29	2407	942			SEC28-T15N-R10W
AMC 317149	LAW 30	2407	943			SEC28-T15N-R10W
AMC 317150	LAW 31	2407	945			SEC28-T15N-R10W
AMC 317151	LAW 32	2407	947			SEC28-T15N-R10W
AMC 317152	LAW 33	2407	949			SEC33-T15N-R10W
AMC 317153	LAW 34	2407	951			SEC33-T15N-R10W
AMC 317154	LAW 35	2407	953			SEC33-T15N-R10W
AMC 317155	LAW 36	2407	955			SEC33-T15N-R10W
AMC 317156	LAW 37	2407	957			SEC33-T15N-R10W
AMC 317157	LAW 38	2407	959			SEC33-T15N-R10W
AMC 317158	LAW 39	2407	961			SEC33-T15N-R10W
AMC 317159	LAW 40	2407	963			SEC33-T15N-R10W
AMC 317160	LAW 41	2407	965			SEC28-T15N-R10W
AMC 317161	LAW 42	2407	967			SEC28-T15N-R10W
AMC 317162	LAW 43	2407	969			SEC28-T15N-R10W
AMC 317163	LAW 44	2407	971			SEC28-T15N-R10W
AMC 317164	LAW 45	2407	973			SEC28-T15N-R10W
AMC 317165	LAW 46	2407	975			SEC28-T15N-R10W
AMC 317166	LAW 47	2407	977			SEC28-T15N-R10W
AMC 317167	LAW 48	2407	979			SEC28-T15N-R10W
AMC 317168	LAW 49	2407	981			SEC33-T15N-R10W
AMC 317169	LAW 50	2407	983			SEC33-T15N-R10W
AMC 317170	LAW 51	2407	985			SEC33-T15N-R10W
AMC 317171	LAW 52	2407	987			SEC33-T15N-R10W
AMC 317172	LAW 53	2407	989			SEC33-T15N-R10W
AMC 317173	LAW 54	2407	991			SEC33-T15N-R10W
AMC 317174	LAW 55	2407	993			SEC33-T15N-R10W
AMC 317175	LAW 56	2407	995			SEC33-T15N-R10W
AMC 317176	LAW 57	2407	997			SEC28-T15N-R10W
AMC 317177	LAW 58	2407	999			SEC28-T15N-R10W
AMC 317178	LAW 59	2408	1			SEC28-T15N-R10W
AMC 317179	LAW 60	2408	3			SEC28-T15N-R10W
AMC 317180	LAW 61	2408	5			SEC28-T15N-R10W
AMC 317181	LAW 62	2408	7			SEC28-T15N-R10W

Date: 6/27/2013

Page 10

38

EXHIBIT A

County: Yavapai

State: AZ

BLM Serial #	Claim Name	Original Recording		Amended Recording		Location
		Recording #	Page #	Recording #	Page #	
AMC 317182	LAW 63	2408	9			SEC28-T15N-R10W
AMC 317183	LAW 64	2408	11			SEC28-T15N-R10W
AMC 317184	LAW 65	2408	13			SEC33-T15N-R10W
AMC 317185	LAW 66	2408	15			SEC33-T15N-R10W
AMC 317186	LAW 67	2408	17			SEC33-T15N-R10W
AMC 317187	LAW 68	2408	19			SEC33-T15N-R10W
AMC 317188	LAW 69	2408	21			SEC33-T15N-R10W
AMC 317189	LAW 70	2408	23			SEC33-T15N-R10W
AMC 317190	LAW 71	2408	25			SEC33-T15N-R10W
AMC 317191	LAW 72	2408	27			SEC33-T15N-R10W
AMC 317192	LAW 73	2408	29			SEC28-T15N-R10W
AMC 317193	LAW 74	2408	31			SEC28-T15N-R10W
AMC 317194	LAW 75	2408	33			SEC28-T15N-R10W
AMC 317195	LAW 76	2408	35			SEC28-T15N-R10W
AMC 317196	LAW 77	2408	37			SEC28-T15N-R10W
AMC 317197	LAW 78	2408	39			SEC28-T15N-R10W
AMC 317198	LAW 79	2408	41			SEC28-T15N-R10W
AMC 317199	LAW 80	2408	43			SEC28-T15N-R10W
AMC 317200	LAW 81	2408	45			SEC33-T15N-R10W
AMC 317201	LAW 82	2408	47			SEC33-T15N-R10W
AMC 317202	LAW 83	2408	49			SEC33-T15N-R10W
AMC 317203	LAW 84	2408	51			SEC33-T15N-R10W
AMC 317204	LAW 85	2408	53			SEC33-T15N-R10W
AMC 317205	LAW 86	2408	55			SEC33-T15N-R10W
AMC 317206	LAW 87	2408	57			SEC33-T15N-R10W
AMC 317207	LAW 88	2408	59			SEC33-T15N-R10W
AMC 317208	LAW 89	2408	61			SEC28-T15N-R10W
AMC 317209	LAW 90	2408	63			SEC28-T15N-R10W
AMC 317210	LAW 91	2408	65			SEC28-T15N-R10W
AMC 317211	LAW 92	2408	67			SEC28-T15N-R10W
AMC 317212	LAW 93	2408	69			SEC28-T15N-R10W
AMC 317213	LAW 94	2408	71			SEC28-T15N-R10W
AMC 317214	LAW 95	2408	73			SEC28-T15N-R10W
AMC 317215	LAW 96	2408	75			SEC28-T15N-R10W
AMC 317216	LAW 97	2408	77			SEC33-T15N-R10W
AMC 317217	LAW 98	2408	79			SEC33-T15N-R10W
AMC 317218	LAW 99	2408	81			SEC33-T15N-R10W
AMC 317219	LAW 100	2408	83			SEC33-T15N-R10W

Date: 6/27/2013

38

EXHIBIT A

County: Yavapai

State: AZ

BLM Serial #	Claim Name	Original Recording		Amended Recording		Location
		Recording #	Page #	Recording #	Page #	
AMC 317220	LAW 101	2408	85			SEC33-T15N-R10W
AMC 317221	LAW 102	2408	87			SEC33-T15N-R10W
AMC 317222	LAW 103	2408	89			SEC33-T15N-R10W
AMC 317223	LAW 104	2408	91			SEC33-T15N-R10W
AMC 317224	LAW 105	2408	93			SEC28-T15N-R10W
AMC 317225	LAW 106	2408	95			SEC28-T15N-R10W
AMC 317226	LAW 107	2408	97			SEC28-T15N-R10W
AMC 317227	LAW 108	2408	99			SEC28-T15N-R10W
AMC 317228	LAW 109	2408	101			SEC28-T15N-R10W
AMC 317229	LAW 110	2408	103			SEC28-T15N-R10W
AMC 317230	LAW 111	2408	105			SEC28-T15N-R10W
AMC 317231	LAW 112	2408	107			SEC28-T15N-R10W
AMC 317232	LAW 113	2408	109			SEC33-T15N-R10W
AMC 317233	LAW 114	2408	111			SEC33-T15N-R10W
AMC 317234	LAW 115	2408	113			SEC33-T15N-R10W
AMC 317235	LAW 116	2408	115			SEC33-T15N-R10W
AMC 317236	LAW 117	2408	117			SEC33-T15N-R10W
AMC 317237	LAW 118	2408	119			SEC33-T15N-R10W
AMC 317238	LAW 119	2408	121			SEC33-T15N-R10W
AMC 317239	LAW 120	2408	123			SEC33-T15N-R10W
AMC 317240	LAW 121	2408	125			SEC27-T15N-R10W
AMC 317241	LAW 122	2408	127			SEC27-T15N-R10W
AMC 317242	LAW 123	2408	129			SEC27-T15N-R10W
AMC 317243	LAW 124	2408	131			SEC27-T15N-R10W
AMC 317244	LAW 125	2408	133			SEC27-T15N-R10W
AMC 317245	LAW 126	2408	135			SEC27-T15N-R10W
AMC 317246	LAW 127	2408	137			SEC27-T15N-R10W
AMC 317247	LAW 128	2408	139			SEC27-T15N-R10W
AMC 317248	LAW 129	2408	141			SEC34-T15N-R10W
AMC 317249	LAW 130	2408	143			SEC34-T15N-R10W
AMC 317250	LAW 131	2408	145			SEC34-T15N-R10W
AMC 317251	LAW 132	2408	147			SEC34-T15N-R10W
AMC 317252	LAW 133	2408	149			SEC34-T15N-R10W
AMC 317253	LAW 134	2408	151			SEC34-T15N-R10W
AMC 317254	LAW 135	2408	153			SEC34-T15N-R10W
AMC 317255	LAW 136	2408	155			SEC34-T15N-R10W
AMC 317256	LAW 137	2408	157			SEC34-T15N-R10W
AMC 317257	LAW 138	2408	159			SEC34-T15N-R10W

Date: 6/27/2013

38

EXHIBIT A

County: Yavapai

State: AZ

BLM Serial #	Claim Name	Original Recording		Amended Recording		Location
		Recording #	Page #	Recording #	Page #	
AMC 317258	LAW 139	2408	161			SEC34-T15N-R10W
AMC 317259	LAW 140	2408	163			SEC34-T15N-R10W
AMC 317260	LAW 141	2408	165			SEC34-T15N-R10W
AMC 317261	LAW 142	2408	167			SEC34-T15N-R10W
AMC 317262	LAW 143	2408	169			SEC34-T15N-R10W
AMC 317263	LAW 144	2408	171			SEC34-T15N-R10W
AMC 317268	LAW 149	2408	181			SEC34-T15N-R10W
AMC 317269	LAW 150	2408	183			SEC34-T15N-R10W
AMC 317270	LAW 151	2408	185			SEC34-T15N-R10W
AMC 317271	LAW 152	2408	187			SEC34-T15N-R10W
AMC 317276	LAW 157	2408	197			SEC34-T15N-R10W
AMC 317277	LAW 158	2408	199			SEC34-T15N-R10W
AMC 317278	LAW 159	2408	201			SEC34-T15N-R10W
AMC 317279	LAW 160	2408	203			SEC34-T15N-R10W
AMC 317284	LAW 165	2408	213			SEC35-T15N-R10W
AMC 317285	LAW 166	2408	215			SEC35-T15N-R10W
AMC 317286	LAW 167	2408	217			SEC35-T15N-R10W
AMC 317287	LAW 168	2408	219			SEC35-T15N-R10W
AMC 317292	LAW 173	2408	229			SEC35-T15N-R10W
AMC 317293	LAW 174	2408	231			SEC35-T15N-R10W
AMC 317294	LAW 175	2408	233			SEC35-T15N-R10W
AMC 317295	LAW 176	2408	235			SEC35-T15N-R10W
AMC 317296	LAW 177	2408	237			SEC35-T15N-R10W
AMC 317297	LAW 178	2408	239			SEC35-T15N-R10W
AMC 317298	LAW 179	2408	241			SEC35-T15N-R10W
AMC 317299	LAW 180	2408	243			SEC35-T15N-R10W
AMC 317300	LAW 181	2408	245			SEC35-T15N-R10W
AMC 317301	LAW 182	2408	247			SEC35-T15N-R10W
AMC 317302	LAW 183	2408	249			SEC35-T15N-R10W
AMC 317303	LAW 184	2408	251			SEC35-T15N-R10W
AMC 317304	LAW 185	2408	253			SEC35-T15N-R10W
AMC 317305	LAW 186	2408	255			SEC35-T15N-R10W
AMC 317306	LAW 187	2408	257			SEC35-T15N-R10W
AMC 317307	LAW 188	2408	259			SEC35-T15N-R10W
AMC 317308	LAW 189	2408	261			SEC35-T15N-R10W
AMC 317309	LAW 190	2408	263			SEC35-T15N-R10W
AMC 317310	LAW 191	2408	265			SEC35-T15N-R10W
AMC 317311	LAW 192	2408	267			SEC35-T15N-R10W

Date: 6/27/2013

Page 13

30

EXHIBIT A

County: Yavapai

State: AZ

BLM Serial #	Claim Name	Original Recording		Amended Recording		Location
		Recording #	Page #	Recording #	Page #	
AMC 317312	LAW 193	2408	269			SEC26-T15N-R10W
AMC 317313	LAW 194	2408	271			SEC26-T15N-R10W
AMC 317314	LAW 195	2408	273			SEC26-T15N-R10W
AMC 317315	LAW 196	2408	275			SEC26-T15N-R10W
AMC 317318	LAW 197	2408	277			SEC35-T15N-R10W
AMC 317317	LAW 198	2408	279			SEC35-T15N-R10W
AMC 317318	LAW 199	2408	281			SEC35-T15N-R10W
AMC 317319	LAW 200	2408	283			SEC35-T15N-R10W
AMC 317320	LAW 201	2408	285			SEC35-T15N-R10W
AMC 317321	LAW 202	2408	287			SEC35-T15N-R10W
AMC 317322	LAW 203	2408	289			SEC35-T15N-R10W
AMC 317323	LAW 204	2408	291			SEC35-T15N-R10W
AMC 317324	LAW 205	2408	293			SEC26-T15N-R10W
AMC 317325	LAW 206	2408	295			SEC26-T15N-R10W
AMC 317326	LAW 207	2408	297			SEC26-T15N-R10W
AMC 317327	LAW 208	2408	299			SEC35-T15N-R10W
AMC 317328	LAW 209	2408	301			SEC35-T15N-R10W
AMC 317329	LAW 210	2408	303			SEC35-T15N-R10W
AMC 317330	LAW 211	2408	305			SEC35-T15N-R10W
AMC 317331	LAW 212	2408	307			SEC35-T15N-R10W
AMC 317332	LAW 213	2408	309			SEC35-T15N-R10W
AMC 317333	LAW 214	2408	311			SEC35-T15N-R10W
AMC 317334	LAW 215	2408	313			SEC35-T15N-R10W
AMC 317335	LAW 216	2408	315			SEC26-T15N-R10W
AMC 317336	LAW 217	2408	317			SEC26-T15N-R10W
AMC 317337	LAW 218	2408	319			SEC26-T15N-R10W
AMC 317338	LAW 219	2408	321			SEC26-T15N-R10W
AMC 317339	LAW 220	2408	323			SEC35-T15N-R10W
AMC 317340	LAW 221	2408	325			SEC35-T15N-R10W
AMC 317341	LAW 222	2408	327			SEC35-T15N-R10W
AMC 317342	LAW 223	2408	329			SEC35-T15N-R10W
AMC 317343	LAW 224	2408	331			SEC35-T15N-R10W
AMC 317344	LAW 225	2408	333			SEC35-T15N-R10W
AMC 317345	LAW 226	2408	335			SEC35-T15N-R10W
AMC 317346	LAW 227	2408	337			SEC35-T15N-R10W
AMC 317347	LAW 228	2408	339			SEC26-T15N-R10W
AMC 317348	LAW 229	2408	341			SEC26-T15N-R10W
AMC 317349	LAW 230	2408	343			SEC26-T15N-R10W

Date: 6/27/2013

Page 14

38

EXHIBIT A

County: Yavapai

State: AZ

BLM Serial #	Claim Name	Original Recording		Amended Recording		Location
		Recording #	Page #	Recording #	Page #	
AMC 317350	LAW 231	2408	345			SEC25-T15N-R10W
AMC 317351	LAW 232	2408	347			SEC26-T15N-R10W
AMC 317352	LAW 233	2408	349			SEC35-T15N-R10W
AMC 317353	LAW 234	2408	351			SEC35-T15N-R10W
AMC 317354	LAW 235	2408	353			SEC35-T15N-R10W
AMC 317355	LAW 236	2408	355			SEC35-T15N-R10W
AMC 317358	LAW 237	2408	357			SEC35-T15N-R10W
AMC 317357	LAW 238	2408	359			SEC35-T15N-R10W
AMC 317358	LAW 239	2408	361			SEC35-T15N-R10W
AMC 317359	LAW 240	2408	363			SEC35-T15N-R10W
AMC 322631	JWH 80	2494	611			SEC07-T14N-R09W
AMC 322632	JWH 81	2494	613			SEC07-T14N-R09W
AMC 322633	JWH 82	2494	615			SEC07-T14N-R09W
AMC 322634	JWH 83	2494	617			SEC07-T14N-R09W
AMC 362070	KIM-1	4166	88			SEC09-T14N-R09W
AMC 362071	KIM-2	4166	89			SEC09-T14N-R09W
AMC 362072	KIM-3	4166	90			SEC09-T14N-R09W
AMC 362073	KIM-4	4166	91			SEC09-T14N-R09W
AMC 362074	KIM-5	4166	92			SEC09-T14N-R09W
AMC 362075	KIM-6	4166	93			SEC09-T14N-R09W
AMC 362076	KIM-7	4166	94			SEC09-T14N-R09W
AMC 362077	KIM-8	4166	95			SEC09-T14N-R09W
AMC 362078	KIM-9	4166	96			SEC09-T14N-R09W
AMC 362079	KIM-10	4166	97			SEC09-T14N-R09W
AMC 362080	KIM-11	4166	98			SEC09-T14N-R09W
AMC 362081	KIM-12	4166	99			SEC09-T14N-R09W
AMC 362082	KIM-13	4166	100			SEC09-T14N-R09W
AMC 362083	KIM-14	4166	101			SEC09-T14N-R09W
AMC 362084	KIM-15	4166	102			SEC09-T14N-R09W
AMC 362085	KIM-16	4166	103			SEC09-T14N-R09W
AMC 362086	KIM-17	4166	104			SEC08-T14N-R09W
AMC 362087	KIM-18	4166	105			SEC08-T14N-R09W
AMC 362088	KIM-19	4166	106			SEC08-T14N-R09W
AMC 362089	KIM-20	4166	107			SEC08-T14N-R09W
AMC 362090	KIM-21	4166	108			SEC08-T14N-R09W
AMC 362093	KIM-24	4166	111			SEC08-T14N-R09W
AMC 362094	KIM-25	4166	112			SEC08-T14N-R09W
AMC 362095	KIM-26	4166	113			SEC08-T14N-R09W

Date: 6/27/2013

Page 15

38

EXHIBIT A

County: Yavapai

State: AZ

BLM Serial #	Claim Name	Original Recording		Amended Recording		Location
		Recording #	Page #	Recording #	Page #	
AMC 362096	KIM-27	4166	114			SEC08-T14N-R09W
AMC 362097	KIM-28	4166	115			SEC08-T14N-R09W
AMC 362100	KIM-31	4166	118			SEC09-T14N-R09W
AMC 362101	KIM-32	4166	119			SEC09-T14N-R09W
AMC 362102	KIM-33	4166	120			SEC09-T14N-R09W
AMC 364582	WP-1	4214	518			SEC08-T14N-R09W
AMC 364583	WP-2	4214	519			SEC08-T14N-R09W
AMC 364584	WP-3	4214	520			SEC08-T14N-R09W
AMC 364585	WP-4	4214	521			SEC08-T14N-R09W
AMC 364586	WP-5	4214	522			SEC08-T14N-R09W
AMC 364587	WP-6	4214	523			SEC08-T14N-R09W
AMC 364588	WP-7	4214	524			SEC08-T14N-R09W
AMC 364595	WP-14	4214	531			SEC08-T14N-R09W
AMC 364597	WP-16	4214	533			SEC08-T14N-R09W
AMC 366984	WP-25	4302	836			SEC08-T14N-R09W
AMC 366987	WP-28	4302	839			SEC08-T14N-R09W
AMC 397200	LTB-7	4680	541			SEC08-T14N-R09W
AMC 397202	LTB-9	4680	543			SEC08-T14N-R09W
AMC 397204	LTB-11	4680	545			SEC08-T14N-R09W
AMC 397205	LTB-12	4680	546			SEC08-T14N-R09W
AMC 397206	LTB-13	4680	547			SEC08-T14N-R09W
AMC 397207	LTB-14	4680	548			SEC08-T14N-R09W
AMC 397208	LTB-15	4680	549			SEC08-T14N-R09W
AMC 397209	LTB-16	4680	550			SEC08-T14N-R09W
AMC 397210	LTB-17	4680	551			SEC08-T14N-R09W
AMC 397214	LTB-21	4680	555			SEC17-T14N-R09W
AMC 397220	LTB-27	4680	561			SEC17-T14N-R09W
AMC 403441	PMB 1	4781	486			SEC17-T14N-R09W
AMC 403442	PMB 2	4781	487			SEC17-T14N-R09W
AMC 403443	PMB 3	4781	488			SEC17-T14N-R09W
AMC 403444	PMB 4	4781	489			SEC17-T14N-R09W
AMC 403445	PMB 5	4781	490			SEC17-T14N-R09W
AMC 403446	PMB 6	4781	491			SEC17-T14N-R09W
AMC 403447	PMB 7	4781	492			SEC17-T14N-R09W
AMC 403448	PMB 8	4781	493			SEC17-T14N-R09W
AMC 403450	PMB 10	4781	495			SEC17-T14N-R09W
AMC 403451	PMB 11	4781	496			SEC17-T14N-R09W
AMC 403452	PMB 12	4781	497			SEC17-T14N-R09W

Date: 6/27/2013

Page 16

38

EXHIBIT A

County: Yavapai

State: AZ

BLM Serial #	Claim Name	Original Recording		Amended Recording		Location
		Recording #	Page #	Recording #	Page #	
AMC 403453	PMB 13	4781	498			SEC17-T14N-R09W
AMC 403454	PMB 14	4781	499			SEC17-T14N-R09W
AMC 403455	PMB 15	4781	500			SEC17-T14N-R09W
AMC 403456	PMB 16	4781	501			SEC17-T14N-R09W
AMC 403457	PMB 17	4781	502			SEC17-T14N-R09W
AMC 403458	PMB 18	4781	503			SEC17-T14N-R09W
AMC 403459	PMB 19	4781	504			SEC17-T14N-R09W
AMC 403460	PMB 20	4781	505			SEC17-T14N-R09W
AMC 403461	PMB 21	4781	506			SEC17-T14N-R09W
AMC 403464	PMB 24	4781	509			SEC17-T14N-R09W
AMC 403465	PMB 25	4781	510			SEC17-T14N-R09W
AMC 403466	PMB 26	4781	511			SEC17-T14N-R09W
AMC 403467	PMB 27	4781	512			SEC17-T14N-R09W
AMC 403468	PMB 28	4781	513			SEC17-T14N-R09W
AMC 403469	PMB 29	4781	514			SEC17-T14N-R09W
AMC 403470	PMB 30	4781	515			SEC17-T14N-R09W
AMC 403471	PMB 31	4781	516			SEC17-T14N-R09W
AMC 403472	PMB 32	4781	517			SEC17-T14N-R09W
AMC 403477	PMB 37	4781	522			SEC17-T14N-R09W
AMC 403478	PMB 38	4781	523			SEC17-T14N-R09W
AMC 403479	PMB 39	4781	524			SEC17-T14N-R09W
AMC 403480	PMB 40	4781	525			SEC17-T14N-R09W
AMC 403481	PMB 41	4781	526			SEC17-T14N-R09W
AMC 403485	PMB 45	4781	530			SEC17-T14N-R09W
AMC 403486	PMB 46	4781	531			SEC17-T14N-R09W
AMC 403487	PMB 47	4781	532			SEC17-T14N-R09W
AMC 413793	MPC 1	4861	238			SEC16-T14N-R09W
AMC 413794	MPC 2	4861	239			SEC16-T14N-R09W
AMC 413795	MPC 3	4861	240			SEC16-T14N-R09W
AMC 413796	MPC 4	4861	241			SEC16-T14N-R09W
AMC 413797	MPC 5	4861	242			SEC16-T14N-R09W
AMC 413798	MPC 6	4861	243			SEC16-T14N-R09W
AMC 413799	MPC 7	4861	244			SEC16-T14N-R09W
AMC 413800	MPC 8	4861	245			SEC16-T14N-R09W
AMC 413801	MPC 9	4861	246			SEC16-T14N-R09W
AMC 413802	MPC 10	4861	247			SEC16-T14N-R09W
AMC 413803	MPC 11	4861	248			SEC16-T14N-R09W
AMC 413804	MPC 12	4861	249			SEC16-T14N-R09W

Date: 6/27/2013

38

EXHIBIT A

County: Yavapai

State: AZ

BLM Serial #	Claim Name	Original Recording		Amended Recording		Location
		Recording #	Page #	Recording #	Page #	
AMC 413805	MPC 13	4861	250			SEC16-T14N-R09W
AMC 413806	MPC 14	4861	251			SEC16-T14N-R09W
AMC 413807	MPC 15	4861	252			SEC16-T14N-R09W
AMC 413808	MPC 16	4861	253			SEC16-T14N-R09W
AMC 413809	MPC 17	4861	254			SEC16-T14N-R09W
AMC 413810	MPC 18	4861	255			SEC16-T14N-R09W
AMC 413811	MPC 19	4861	256			SEC16-T14N-R09W
AMC 413812	MPC 20	4861	257			SEC16-T14N-R09W
AMC 413813	MPC 21	4861	258			SEC16-T14N-R09W
AMC 413814	MPC 22	4861	259			SEC16-T14N-R09W
AMC 413815	MPC 23	4861	260			SEC16-T14N-R09W
AMC 413816	MPC 24	4861	261			SEC16-T14N-R09W
AMC 413817	MPC 25	4861	262			SEC16-T14N-R09W
AMC 413818	MPC 26	4861	263			SEC16-T14N-R09W
AMC 413819	MPC 27	4861	264			SEC16-T14N-R09W
AMC 413820	MPC 28	4861	265			SEC16-T14N-R09W
AMC 413821	MPC 29	4861	266			SEC16-T14N-R09W
AMC 413822	MPC 30	4861	267			SEC16-T14N-R09W
AMC 413823	MPC 31	4861	268			SEC16-T14N-R09W
AMC 413824	MPC 32	4861	269			SEC16-T14N-R09W
AMC 413825	MPC 33	4861	270			SEC16-T14N-R09W
AMC 413826	MPC 34	4861	271			SEC16-T14N-R09W
AMC 413827	MPC 35	4861	272			SEC16-T14N-R09W
AMC 413828	MPC 36	4861	273			SEC16-T14N-R09W
AMC 413829	MPC 37	4861	274			SEC16-T14N-R09W
AMC 413830	MPC 38	4861	275			SEC16-T14N-R09W
AMC 413831	MPC 39	4861	276			SEC16-T14N-R09W
AMC 413832	MPC 40	4861	277			SEC16-T14N-R09W
AMC 413833	MPC 41	4861	278			SEC16-T14N-R09W
AMC 413834	MPC 42	4861	279			SEC16-T14N-R09W
AMC 413835	MPC 43	4861	280			SEC16-T14N-R09W
AMC 413836	MPC 44	4861	281			SEC16-T14N-R09W
AMC 413837	MPC 45	4861	282			SEC16-T14N-R09W
AMC 413838	MPC 46	4861	283			SEC16-T14N-R09W
AMC 413839	MPC 47	4861	284			SEC16-T14N-R09W
AMC 413840	MPC 48	4861	285			SEC16-T14N-R09W
AMC 413841	MPC 49	4861	286			SEC16-T14N-R09W
AMC 413842	MPC 50	4861	287			SEC16-T14N-R09W

Date: 6/27/2013

38

EXHIBIT A

County: Yavapai

State: AZ

BLM Serial #	Claim Name	Original Recording		Amended Recording		Location
		Recording #	Page #	Recording #	Page #	
AMC 413843	MPC 51	4861	288			SEC16-T14N-R09W
AMC 413844	MPC 52	4861	289			SEC16-T14N-R09W
AMC 413845	MPC 53	4861	290			SEC16-T14N-R09W
AMC 413846	MPC 54	4861	291			SEC16-T14N-R09W
AMC 413847	MPC 55	4861	292			SEC16-T14N-R09W
AMC 413848	MPC 56	4861	293			SEC16-T14N-R09W
AMC 413849	MPC 57	4861	294			SEC16-T14N-R09W
AMC 413850	MPC 58	4861	295			SEC16-T14N-R09W
AMC 413851	MPC 59	4861	296			SEC16-T14N-R09W
AMC 413852	MPC 60	4861	297			SEC16-T14N-R09W
AMC 413853	MPC 61	4861	298			SEC16-T14N-R09W
AMC 413854	MPC 62	4861	299			SEC16-T14N-R09W
AMC 413855	MPC 63	4861	300			SEC16-T14N-R09W
AMC 413856	MPC 64	4861	301			SEC16-T14N-R09W
AMC 413857	MPC 65	4861	302			SEC16-T14N-R09W
AMC 413858	MPC 66	4861	303			SEC16-T14N-R09W
AMC 413859	MPC 67	4861	304			SEC16-T14N-R09W
AMC 413860	MPC 68	4861	305			SEC16-T14N-R09W
AMC 413861	MPC 69	4861	306			SEC16-T14N-R09W
AMC 413862	MPC 70	4861	307			SEC16-T14N-R09W
AMC 413863	MPC 71	4861	308			SEC16-T14N-R09W
AMC 413864	MPC 72	4861	309			SEC16-T14N-R09W
AMC 413865	MPC 73	4861	310			SEC16-T14N-R09W
AMC 413866	MPC 74	4861	311			SEC16-T14N-R09W
AMC 413867	MPC 75	4861	312			SEC16-T14N-R09W
AMC 413868	MPC 76	4861	313			SEC16-T14N-R09W
AMC 413869	MPC 77	4861	314			SEC16-T14N-R09W
AMC 413870	MPC 78	4861	315			SEC16-T14N-R09W
AMC 413871	MPC 79	4861	316			SEC16-T14N-R09W
AMC 413872	MPC 80	4861	317			SEC16-T14N-R09W
AMC 413873	MPC 81	4861	318			SEC16-T14N-R09W
AMC 413874	MPC 82	4861	319			SEC16-T14N-R09W
AMC 413875	MPC 83	4861	320			SEC16-T14N-R09W
AMC 413876	MPC 84	4861	321			SEC16-T14N-R09W
AMC 413877	MPC 85	4861	322			SEC16-T14N-R09W
AMC 413878	MPC 86	4861	323			SEC16-T14N-R09W
AMC 413879	MPC 87	4861	324			SEC16-T14N-R09W
AMC 413880	MPC 88	4861	325			SEC16-T14N-R09W

Date: 6/27/2013

Page 19

38

EXHIBIT A

County: Yavapai

State: AZ

BLM Serial #	Claim Name	Original Recording		Amended Recording		Location
		Recording #	Page #	Recording #	Page #	
AMC 413881	MPC 89	4861	326			SEC16-T14N-R09W
AMC 413882	MPC 90	4861	327			SEC16-T14N-R09W
AMC 413883	MPC 91	4861	328			SEC16-T14N-R09W
AMC 413884	MPC 92	4861	329			SEC16-T14N-R09W
AMC 413885	MPC 93	4861	330			SEC16-T14N-R09W
AMC 413886	MPC 94	4861	331			SEC16-T14N-R09W
AMC 413887	MPC 95	4861	332			SEC16-T14N-R09W
AMC 413888	MPC 96	4861	333			SEC16-T14N-R09W
AMC 413889	MPC 97	4861	334			SEC16-T14N-R09W
AMC 413890	MPC 98	4861	335			SEC16-T14N-R09W
AMC 413891	MPC 99	4861	336			SEC16-T14N-R09W
AMC 413892	MPC 100	4861	337			SEC16-T14N-R09W
AMC 413893	MPC 101	4861	338			SEC16-T14N-R09W
AMC 413894	MPC 102	4861	339			SEC16-T14N-R09W
AMC 413895	MPC 103	4861	340			SEC16-T14N-R09W
AMC 413896	MPC 104	4861	341			SEC16-T14N-R09W
AMC 413897	MPC 105	4861	342			SEC16-T14N-R09W
AMC 413898	MPC 106	4861	343			SEC16-T14N-R09W
AMC 413899	MPC 107	4861	344			SEC16-T14N-R09W
AMC 413900	MPC 108	4861	345			SEC16-T14N-R09W
AMC 413901	MPC 109	4861	346			SEC16-T14N-R09W
AMC 413902	MPC 110	4861	347			SEC16-T14N-R09W
AMC 413903	MPC 111	4861	348			SEC16-T14N-R09W
AMC 413904	MPC 112	4861	349			SEC16-T14N-R09W
AMC 413905	MPC 113	4861	350			SEC16-T14N-R09W
AMC 413906	MPC 114	4861	351			SEC16-T14N-R09W
AMC 413907	MPC 115	4861	352			SEC16-T14N-R09W
AMC 413908	MPC 116	4861	353			SEC16-T14N-R09W
AMC 413909	MPC 117	4861	354			SEC16-T14N-R09W
AMC 413910	MPC 118	4861	355			SEC16-T14N-R09W
AMC 413911	MPC 119	4861	356			SEC16-T14N-R09W
AMC 413912	MPC 120	4861	357			SEC16-T14N-R09W
AMC 413913	MPC 121	4861	358			SEC16-T14N-R09W
AMC 413914	MPC 122	4861	359			SEC16-T14N-R09W
AMC 413915	MPC 123	4861	360			SEC16-T14N-R09W
AMC 413916	MPC 124	4861	361			SEC16-T14N-R09W
AMC 413917	MPC 125	4861	362			SEC16-T14N-R09W
AMC 413918	MPC 126	4861	363			SEC16-T14N-R09W

Date: 6/27/2013

Page 20

38

RECEIVED
BLM AZ STATE OFFICE

EXHIBIT A

County: Yavapai

State: AZ

BLM Serial #	Claim Name	Original Recording		Amended Recording		Location
		Recording #	Page #	Recording #	Page #	
AMC 418739	Cowboy Wash-16	4924	196			SEC26-T14N-R09W
AMC 418740	Cowboy Wash-17	4924	197			SEC26-T14N-R09W
AMC 418741	Cowboy Wash-18	4924	198			SEC26-T14N-R09W
AMC 418756	Cowboy Wash-43	4924	223			SEC26-T14N-R09W
AMC 418767	Cowboy Wash-44	4924	224			SEC26-T14N-R09W
AMC 418768	Cowboy Wash-45	4924	225			SEC26-T14N-R09W
AMC 418824	GAP-1	4924	97			SEC09-T14N-R09W
AMC 418825	GAP-2	4924	98			SEC09-T14N-R09W
AMC 418826	GAP-3	4924	99			SEC09-T14N-R09W
AMC 418827	GAP-4	4924	100			SEC09-T14N-R09W
AMC 418933	Miller Mountain-26	4924	308			SEC27-T14N-R09W
AMC 418934	Miller Mountain-27	4924	307			SEC27-T14N-R09W
AMC 418935	Miller Mountain-28	4924	308			SEC27-T14N-R09W
AMC 418936	Miller Mountain-29	4924	309			SEC27-T14N-R09W
AMC 418937	Miller Mountain-30	4924	310			SEC27-T14N-R09W
AMC 418938	Miller Mountain-31	4924	311			SEC27-T14N-R09W
AMC 418939	Miller Mountain-32	4924	312			SEC27-T14N-R09W
AMC 418940	Miller Mountain-33	4924	313			SEC27-T14N-R09W
AMC 418941	Miller Mountain-34	4924	314			SEC27-T14N-R09W
AMC 418942	Miller Mountain-35	4924	315			SEC27-T14N-R09W
AMC 418963	Miller Mountain-56	4924	338			SEC27-T14N-R09W
AMC 418964	Miller Mountain-57	4924	337			SEC27-T14N-R09W
AMC 418965	Miller Mountain-58	4924	338			SEC27-T14N-R09W
AMC 418966	Miller Mountain-59	4924	339			SEC27-T14N-R09W
AMC 418967	Miller Mountain-60	4924	340			SEC27-T14N-R09W
AMC 422704	RPC-001	4951	109			SEC30-T14.5N-R08W
AMC 422705	RPC-002	4951	110			SEC30-T14.5N-R08W
AMC 422706	RPC-003	4951	111			SEC30-T14.5N-R08W
AMC 422707	RPC-004	4951	112			SEC30-T14.5N-R08W
AMC 422708	RPC-005	4951	113			SEC30-T14.5N-R08W
AMC 422709	RPC-006	4951	114			SEC30-T14.5N-R08W
AMC 422710	RPC-007	4951	115			SEC30-T14.5N-R08W
AMC 422711	RPC-008	4951	116			SEC30-T14.5N-R08W
AMC 422712	RPC-009	4951	117			SEC30-T14.5N-R08W
AMC 422713	RPC-010	4951	118			SEC30-T14.5N-R08W
AMC 422714	RPC-011	4951	119			SEC30-T14.5N-R08W
AMC 422715	RPC-012	4951	120			SEC30-T14.5N-R08W
AMC 422716	RPC-013	4951	121			SEC30-T14.5N-R08W

Date: 6/27/2013

Page 21

38

EXHIBIT A

County: Yavapai

State: AZ

BLM Serial #	Claim Name	Original Recording		Amended Recording		Location
		Recording #	Page #	Recording #	Page #	
AMC 422717	RPC-014	4951	122			SEC30-T14.5N-R08W
AMC 422718	RPC-015	4951	123			SEC30-T14.5N-R08W
AMC 422719	RPC-016	4951	124			SEC30-T14.5N-R08W
AMC 422720	RPC-017	4951	125			SEC30-T14.5N-R08W
AMC 422721	RPC-018	4951	126			SEC30-T14.5N-R08W
AMC 422722	RPC-019	4951	127			SEC30-T14.5N-R08W
AMC 422723	RPC-020	4951	128			SEC30-T14.5N-R08W
AMC 422724	RPC-021	4951	129			SEC30-T14.5N-R08W
AMC 422725	RPC-022	4951	130			SEC30-T14.5N-R08W
AMC 422726	RPC-023	4951	131			SEC30-T14.5N-R08W
AMC 422727	RPC-024	4951	132			SEC30-T14.5N-R08W
AMC 422728	RPC-025	4951	133			SEC30-T14.5N-R08W
AMC 422729	RPC-026	4951	134			SEC30-T14.5N-R08W
AMC 422730	RPC-027	4951	135			SEC30-T14.5N-R08W
AMC 422731	RPC-028	4951	136			SEC30-T14.5N-R08W
AMC 422732	RPC-029	4951	137			SEC30-T14.5N-R08W
AMC 422733	RPC-030	4951	138			SEC30-T14.5N-R08W
AMC 422734	RPC-031	4951	139			SEC30-T14.5N-R08W
AMC 422735	RPC-032	4951	140			SEC30-T14.5N-R08W
AMC 422736	RPC-033	4951	141			SEC30-T14.5N-R08W
AMC 422737	RPC-034	4951	142			SEC30-T14.5N-R08W
AMC 422738	RPC-035	4951	143			SEC30-T14.5N-R08W
AMC 422739	RPC-036	4951	144			SEC30-T14.5N-R08W
AMC 422740	PB-037	4951	145			SEC23-T15N-R09W
AMC 422741	PB-038	4951	146			SEC23-T15N-R09W
AMC 422742	PB-039	4951	147			SEC23-T15N-R09W
AMC 422743	PB-040	4951	148			SEC23-T15N-R09W
AMC 422744	PB-041	4951	149			SEC23-T15N-R09W
AMC 422745	PB-042	4951	150			SEC23-T15N-R09W
AMC 422746	PB-043	4951	151			SEC23-T15N-R09W
AMC 422747	PB-044	4951	152			SEC23-T15N-R09W
AMC 422748	PB-045	4951	153			SEC23-T15N-R09W
AMC 422749	PB-046	4951	154			SEC23-T15N-R09W
AMC 422750	PB-047	4951	155			SEC23-T15N-R09W
AMC 422751	PB-048	4951	156			SEC23-T15N-R09W
AMC 422752	PB-049	4951	157			SEC23-T15N-R09W
AMC 422753	PB-001	4951	158			SEC24-T15N-R09W
AMC 422754	PB-002	4951	159			SEC24-T15N-R09W

Date: 6/27/2013

Page 22

38

EXHIBIT A

County: Yavapai

State: AZ

BLM Serial#	Claim Name	Original Recording		Amended Recording		Location
		Recording #	Page #	Recording #	Page #	
AMC 422755	PB-003	4951	160			SEC24-T15N-R09W
AMC 422756	PB-004	4951	161			SEC24-T15N-R09W
AMC 422757	PB-005	4951	162			SEC24-T15N-R09W
AMC 422758	PB-006	4951	163			SEC24-T15N-R09W
AMC 422759	PB-007	4951	164			SEC24-T15N-R09W
AMC 422760	PB-008	4951	165			SEC24-T15N-R09W
AMC 422761	PB-009	4951	166			SEC24-T15N-R09W
AMC 422762	PB-010	4951	167			SEC24-T15N-R09W
AMC 422763	PB-011	4951	168			SEC24-T15N-R09W
AMC 422764	PB-012	4951	169			SEC24-T15N-R09W
AMC 422765	PB-013	4951	170			SEC24-T15N-R09W
AMC 422766	PB-014	4951	171			SEC24-T15N-R09W
AMC 422767	PB-015	4951	172			SEC24-T15N-R09W
AMC 422768	PB-016	4951	173			SEC24-T15N-R09W
AMC 422769	PB-017	4951	174			SEC24-T15N-R09W
AMC 422770	PB-018	4951	175			SEC24-T15N-R09W
AMC 422771	PB-019	4951	176			SEC24-T15N-R09W
AMC 422772	PB-020	4951	177			SEC24-T15N-R09W
AMC 422773	PB-021	4951	178			SEC24-T15N-R09W
AMC 422774	PB-022	4951	179			SEC24-T15N-R09W
AMC 422775	PB-023	4951	180			SEC24-T15N-R09W
AMC 422776	PB-024	4951	181			SEC24-T15N-R09W
AMC 422777	PB-025	4951	182			SEC24-T15N-R09W
AMC 422778	PB-026	4951	183			SEC24-T15N-R09W
AMC 422779	PB-027	4951	184			SEC24-T15N-R09W
AMC 422780	PB-028	4951	185			SEC24-T15N-R09W
AMC 422781	PB-029	4951	186			SEC24-T15N-R09W
AMC 422782	PB-030	4951	187			SEC24-T15N-R09W
AMC 422783	PB-031	4951	188			SEC24-T15N-R09W
AMC 422784	PB-032	4951	189			SEC24-T15N-R09W
AMC 422785	PB-033	4951	190			SEC24-T15N-R09W
AMC 422786	PB-034	4951	191			SEC24-T15N-R09W
AMC 422787	PB-035	4951	192			SEC24-T15N-R09W
AMC 422788	PB-036	4951	193			SEC24-T15N-R09W
AMC 423218	BULL-001	4960	17			SEC08-T14N-R09W
AMC 423219	BULL-002	4960	18			SEC08-T14N-R09W
AMC 423220	BULL-003	4960	19			SEC08-T14N-R09W
AMC 423221	BULL-004	4960	20			SEC08-T14N-R09W

Date: 6/27/2013

Page 23

38

EXHIBIT A

County: Yavapai

State: AZ

BLM Serial#	Claim Name	Original Recording		Amended Recording		Location
		Recording #	Page #	Recording #	Page #	
AMC 423222	BULL-005	4960	21			SEC08-T14N-R09W
AMC 423223	BULL-006	4960	22			SEC08-T14N-R09W
AMC 423224	BULL-007	4960	23			SEC08-T14N-R09W
AMC 423225	BULL-008	4960	24			SEC08-T14N-R09W
AMC 423226	BULL-009	4960	25			SEC08-T14N-R09W
AMC 423227	BULL-010	4960	26			SEC08-T14N-R09W
AMC 423228	BULL-011	4960	27			SEC08-T14N-R09W
AMC 423229	BULL-012	4960	28			SEC08-T14N-R09W
AMC 423230	BULL-013	4960	29			SEC08-T14N-R09W
AMC 423231	BULL-014	4960	30			SEC08-T14N-R09W
AMC 423232	BULL-015	4960	31			SEC08-T14N-R09W
AMC 423233	BULL-016	4960	32			SEC08-T14N-R09W
AMC 423234	BULL-017	4960	33			SEC08-T14N-R09W
AMC 423235	BULL-018	4960	34			SEC08-T14N-R09W
AMC 423236	BULL-019	4960	35			SEC08-T14N-R09W
AMC 423237	BULL-020	4960	36			SEC08-T14N-R09W
AMC 423238	BULL-021	4960	37			SEC08-T14N-R09W
AMC 423239	BULL-022	4960	38			SEC08-T14N-R09W
AMC 423240	BULL-023	4960	39			SEC08-T14N-R09W
AMC 423241	BULL-024	4960	40			SEC08-T14N-R09W
AMC 423242	BULL-025	4960	41			SEC08-T14N-R09W
AMC 423243	BULL-026	4960	42			SEC08-T14N-R09W
AMC 423244	BULL-027	4960	43			SEC08-T14N-R09W
AMC 423245	BULL-028	4960	44			SEC17-T14N-R09W
AMC 423246	BULL-029	4960	45			SEC17-T14N-R09W
AMC 423247	BULL-030	4960	46			SEC17-T14N-R09W
AMC 423248	BULL-031	4960	47			SEC17-T14N-R09W
AMC 423249	BULL-032	4960	48			SEC17-T14N-R09W
AMC 423250	BULL-033	4960	49			SEC17-T14N-R09W
AMC 423251	BULL-034	4960	50			SEC17-T14N-R09W
AMC 423252	BULL-035	4960	51			SEC17-T14N-R09W
AMC 423253	BULL-036	4960	52			SEC17-T14N-R09W
AMC 423254	BULL-037	4960	53			SEC17-T14N-R09W
AMC 423255	BULL-038	4960	54			SEC17-T14N-R09W
AMC 423256	BULL-039	4960	55			SEC17-T14N-R09W
AMC 423257	BULL-040	4960	56			SEC17-T14N-R09W
AMC 423258	BULL-041	4960	57			SEC17-T14N-R09W
AMC 423259	BULL-042	4960	58			SEC17-T14N-R09W

Date: 6/27/2013

Page 24

38

RECEIVED
BLM AZ STATE OFFICE

EXHIBIT A

County: Yavapai

State: AZ

Original Recording Amended Recording

BLM Serial #	Claim Name	Recording #	Page #	Recording #	Page #	Location
AMC 423260	BULL-043	4960	59			SEC17-T14N-R09W
AMC 423261	BULL-044	4960	60			SEC17-T14N-R09W
AMC 423262	BULL-045	4960	61			SEC17-T14N-R09W
AMC 423263	BULL-046	4960	62			SEC17-T14N-R09W
AMC 423264	BULL-047	4960	63			SEC17-T14N-R09W
AMC 423265	BULL-048	4960	64			SEC17-T14N-R09W
AMC 423266	BULL-049	4960	65			SEC17-T14N-R09W
AMC 423267	BULL-050	4960	66			SEC17-T14N-R09W
AMC 423268	BULL-051	4960	67			SEC17-T14N-R09W
AMC 423269	BULL-052	4960	68			SEC17-T14N-R09W
AMC 423270	BULL-053	4960	69			SEC17-T14N-R09W
AMC 423271	BULL-054	4960	70			SEC17-T14N-R09W
AMC 423272	BULL-055	4960	71			SEC17-T14N-R09W
AMC 423273	BULL-056	4960	72			SEC17-T14N-R09W
AMC 423274	BULL-057	4960	73			SEC17-T14N-R09W
AMC 423275	BULL-058	4960	74			SEC17-T14N-R09W
AMC 423276	BULL-059	4960	75			SEC17-T14N-R09W
AMC 423277	BULL-060	4960	76			SEC17-T14N-R09W
AMC 423278	BULL-061	4960	77			SEC17-T14N-R09W
AMC 423279	BULL-062	4960	78			SEC17-T14N-R09W
AMC 423280	BULL-063	4960	79			SEC17-T14N-R09W
AMC 423281	BULL-064	4960	80			SEC17-T14N-R09W
AMC 423282	BULL-065	4960	81			SEC17-T14N-R09W
AMC 423283	BULL-066	4960	82			SEC17-T14N-R09W
AMC 423284	BULL-067	4960	83			SEC17-T14N-R09W
AMC 423285	BULL-068	4960	84			SEC17-T14N-R09W
AMC 423286	BULL-069	4960	85			SEC17-T14N-R09W
AMC 423287	BULL-070	4960	86			SEC17-T14N-R09W
AMC 423288	BULL-071	4960	87			SEC17-T14N-R09W
AMC 423289	BULL-072	4960	88			SEC17-T14N-R09W
AMC 423290	BULL-073	4960	89			SEC17-T14N-R09W
AMC 423291	BULL-074	4960	90			SEC17-T14N-R09W
AMC 423292	BULL-075	4960	91			SEC17-T14N-R09W
AMC 423293	BULL-076	4960	92			SEC17-T14N-R09W
AMC 423294	BULL-077	4960	93			SEC17-T14N-R09W
AMC 423295	BULL-078	4960	94			SEC17-T14N-R09W
AMC 423296	BULL-079	4960	95			SEC17-T14N-R09W
AMC 423297	BULL-080	4960	96			SEC17-T14N-R09W

Date: 6/27/2013

Page 25

38

EXHIBIT A

County: Yavapai

State: AZ

Original Recording Amended Recording

BLM Serial #	Claim Name	Recording #	Page #	Recording #	Page #	Location
AMC 423298	BULL-081	4960	97			SEC17-T14N-R09W
AMC 423299	BULL-082	4960	98			SEC17-T14N-R09W
AMC 423300	BULL-083	4960	99			SEC17-T14N-R09W
AMC 423301	BULL-084	4960	100			SEC17-T14N-R09W
AMC 423302	BULL-085	4960	101			SEC17-T14N-R09W
AMC 423303	BULL-086	4960	102			SEC17-T14N-R09W
AMC 423304	BULL-087	4960	103			SEC17-T14N-R09W
AMC 423305	BULL-088	4960	104			SEC17-T14N-R09W
AMC 423306	BULL-089	4960	105			SEC17-T14N-R09W
AMC 423307	BULL-090	4960	106			SEC17-T14N-R09W
AMC 423308	BULL-091	4960	107			SEC17-T14N-R09W
AMC 423309	BULL-092	4960	108			SEC17-T14N-R09W
AMC 423310	BULL-093	4960	109			SEC17-T14N-R09W
AMC 423311	BULL-094	4960	110			SEC17-T14N-R09W
AMC 423312	BULL-095	4960	111			SEC17-T14N-R09W
AMC 423313	STEP-001	4960	112			SEC07-T14N-R09W
AMC 423314	STEP-002	4960	113			SEC07-T14N-R09W
AMC 423315	STEP-003	4960	114			SEC07-T14N-R09W
AMC 423316	STEP-004	4960	115			SEC07-T14N-R09W
AMC 423317	STEP-005	4960	116			SEC07-T14N-R09W
AMC 423318	STEP-006	4960	117			SEC07-T14N-R09W
AMC 423319	STEP-007	4960	118			SEC07-T14N-R09W
AMC 423320	STEP-008	4960	119			SEC07-T14N-R09W
AMC 423321	STEP-009	4960	120			SEC07-T14N-R09W
AMC 423322	STEP-010	4960	121			SEC07-T14N-R09W
AMC 423323	STEP-011	4960	122			SEC08-T14N-R09W
AMC 423324	STEP-012	4960	123			SEC08-T14N-R09W
AMC 423325	STEP-013	4960	124			SEC08-T14N-R09W
AMC 423326	STEP-014	4960	125			SEC08-T14N-R09W
AMC 423327	STEP-015	4960	126			SEC08-T14N-R09W
AMC 423328	STEP-016	4960	127			SEC08-T14N-R09W
AMC 423329	STEP-017	4960	128			SEC08-T14N-R09W
AMC 423330	STEP-018	4960	129			SEC08-T14N-R09W
AMC 423331	STEP-019	4960	130			SEC08-T14N-R09W
AMC 423332	STEP-020	4960	131			SEC08-T14N-R09W
AMC 423333	STEP-021	4960	132			SEC08-T14N-R09W
AMC 423334	STEP-022	4960	133			SEC08-T14N-R09W
AMC 423335	STEP-023	4960	134			SEC08-T14N-R09W

Date: 6/27/2013

Page 26

38

EXHIBIT A

EXHIBIT A

County: Yavapai

No. Of Claims 1020

State: AZ

BLM Serial #	Claim Name	Original Recording		Amended Recording		Location
		Recording #	Page #	Recording #	Page #	
AMC 423336	STEP-024	4960	135			SEC08-T14N-R09W
AMC 423337	STEP-025	4960	136			SEC08-T14N-R09W
AMC 423338	STEP-026	4960	137			SEC08-T14N-R09W
AMC 423339	STEP-027	4960	138			SEC17-T14N-R09W
AMC 423340	STEP-028	4960	139			SEC17-T14N-R09W
AMC 423341	STEP-029	4960	140			SEC17-T14N-R09W
AMC 423342	STEP-030	4960	141			SEC17-T14N-R09W
AMC 423343	STEP-031	4960	142			SEC17-T14N-R09W
AMC 423344	STEP-032	4960	143			SEC17-T14N-R09W
AMC 423345	STEP-033	4960	144			SEC08-T14N-R09W
AMC 423346	STEP-034	4960	145			SEC08-T14N-R09W
AMC 423347	STEP-035	4960	146			SEC08-T14N-R09W
AMC 423348	STEP-036	4960	147			SEC08-T14N-R09W
AMC 423349	STEP-037	4960	148			SEC08-T14N-R09W
AMC 423350	STEP-038	4960	149			SEC08-T14N-R09W
AMC 423351	STEP-039	4960	150			SEC17-T14N-R09W
AMC 423352	STEP-040	4960	151			SEC17-T14N-R09W
AMC 423353	STEP-041	4960	152			SEC17-T14N-R09W
AMC 423354	STEP-042	4960	153			SEC17-T14N-R09W
AMC 423355	STEP-043	4960	154			SEC17-T14N-R09W
AMC 423356	STEP-044	4960	155			SEC17-T14N-R09W
AMC 423357	STEP-045	4960	156			SEC08-T14N-R09W
AMC 423358	STEP-046	4960	157			SEC08-T14N-R09W
AMC 423359	STEP-047	4960	158			SEC08-T14N-R09W
AMC 423360	STEP-048	4960	159			SEC08-T14N-R09W
AMC 423361	STEP-049	4960	160			SEC08-T14N-R09W
AMC 423362	STEP-050	4960	161			SEC08-T14N-R09W
AMC 423363	STEP-051	4960	162			SEC17-T14N-R09W
AMC 423364	STEP-052	4960	163			SEC17-T14N-R09W
AMC 423365	STEP-053	4960	164			SEC17-T14N-R09W
AMC 423366	STEP-054	4960	165			SEC17-T14N-R09W
AMC 423367	STEP-055	4960	166			SEC17-T14N-R09W
AMC 423368	STEP-056	4960	167			SEC17-T14N-R09W
AMC 423369	STEP-057	4960	168			SEC17-T14N-R09W
AMC 423370	STEP-058	4960	169			SEC17-T14N-R09W
AMC 423371	STEP-059	4960	170			SEC17-T14N-R09W
AMC 423372	STEP-060	4960	171			SEC17-T14N-R09W
AMC 423373	STEP-061	4960	172			SEC17-T14N-R09W

Date: 6/27/2013

Page 27

33

RECEIVED
 BLM AZ STATE OFFICE
 2013 AUG 14 P 1:49
 PHOENIX, ARIZONA

Date: 6/27/2013

Page 28

For inquiries, contact us via e-mail:
 AP@FMI.com <mailto:AP@FMI.com> Self-service
 website: http://partners.fmi.com

FREEMPORT-McMoRAN
COPPER & GOLD
 Freeport-McMoRan Copper & Gold
 333 North Central Ave
 Phoenix AZ 85004



0968

0000 0000804 00000000 012 016 00577 INS: 0 0

US DEPT OF INTERIOR BLM
 1 N CENTRAL AVE STE 800
 PHOENIX AZ 85004-4427

INVOICE NUMBER	INVOICE DATE	PURCHASE ORDER	COMPANY	GROSS AMOUNT	DISCOUNT	NET AMOUNT
080113BA1 ANNUAL MAINTENANCE FEE 1020 CLAIMS	08/01/13		FREEMPORT-MCMORAN CORPORAT	142,800.00	0.00	142,800.00
				RECEIVED BLM/AZ STATE OFFICE PHOENIX, ARIZONA 2013 AUG 14 P 1:47		
Check Number	Date	Vendor Number	Name			Total Amount
0000797244	08/02/13	0000800298	US DEPT OF INTERIOR BLM			\$142,800.00

United States Department of the Interior
Bureau of Land Management
 LANDS/RECREATION & PLANNING
 ONE N CENTRAL AVE
 PHOENIX, AZ 85004 -2203
 Phone: 602-417-9200

Receipt

No: 2855296

Transaction #: 2941081	
Date of Transaction: 08/14/2013	
CUSTOMER:	
FREEPORT MCMORAN BAGDAD INC 333 N CENTRAL AVE PHOENIX, AZ 85004-2189 US	

LINE #	QTY	DESCRIPTION	REMARKS	UNIT PRICE	TOTAL
1	1.00	LOCATABLE MINERALS / MINING CLAIMS- NOT NEW-UNADJUD, ONE AUTH NO. ONLY / MINING CLAIM MONEY RECEIVED CASES: AMC31840/\$142800.00	MAINT 2014/1020	- n/a -	142800.00
TOTAL:					\$142,800.00

PAYMENT INFORMATION			
1	AMOUNT:	142800.00	POSTMARKED: N/A
	TYPE:	CHECK	RECEIVED: 08/14/2013
	CHECK NO:	0000797244	
	NAME:	FREEPORT MCMORAN COPPER AND GOLD 333 N CENTRAL AVE PHOENIX AZ 85004-2189 US	

REMARKS

This receipt was generated by the automated BLM Collections and Billing System and is a paper representation of a portion of the official electronic record contained therein.



FREEMPORT-McMORAN COPPER & GOLD INC.

333 North Central Avenue, Phoenix, AZ 85004 ♦ (602) 366-7348 ♦ (602) 366-7305

fmc 31840
38688
79981
61004

Amc 62882
63137
403441
413793

Amc 397194
131683
159967
305766

Amc 308466
317120
322631
335326

Amc 362070
364582
366982
397192

December 26, 2012

Bureau of Land Management, Arizona State Office
One North Central Avenue, Suite 800
Phoenix, Arizona 85004-4427

RE: Notice of Intent to Hold Unpatented Mining Claims and Payment of Filing Fee of \$10.00 per Claim

To whom it may concern:

On behalf of Freeport-McMoRan Bagdad, Inc., attached please find a Notice of Intent to Hold Mining Claims and Payment of BLM Maintenance Fee as recorded in the Official Records of Yavapai County, Arizona at Book 4901, Page 330 on August 24, 2012 ("Notice of Intent to Hold") regarding unpatented mining claims as described therein. Also attached is a check in the amount of \$43,660.00 for payment, \$8,310.00 of which is for payment of the attached claims for the required \$10.00 per claim filing fee ("Filing Fees").

To the extent required and/or applicable, the Notice of Intent to Hold and Filing Fees are being submitted in compliance with 30 U.S.C. § 28f, as amended, 43 U.S.C. § 1744, as amended, and other implementing Bureau of Land Management regulations.

Please do not hesitate to contact me should you have any questions or concerns at: Freeport-McMoRan Copper & Gold, 333 North Central Avenue, Phoenix, AZ 85004, phone number 602-366-7348, email: chris_franks@fmi.com.

Regards,

Chris Franks

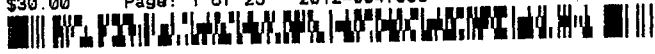
RECEIVED
BLM AZ STATE OFFICE
2012 DEC 27 P 1:41
PHOENIX, ARIZONA

Attachments

NO. OF CLAIMS 831
AMOUNT 8,310
RECEIPT NO. 181639
INIT. JC

** BLM-ASO**

2/24/13 AT



25

August 9, 2012

After recording, return to:
Freeport-McMoRan Corporation
Attn: D. Stillwell
333 North Central Avenue
Phoenix, AZ 85004

NO. OF CLAIMS 831
AMOUNT 116340
RECEIPT NO. 2627688
INIT. SC
**** BLM-ASO****

Bureau of Land Management
Department of the Interior
One N. Central Avenue
Phoenix, AZ 85004

2012

**NOTICE OF INTENT TO HOLD MINING CLAIMS AND PAYMENT OF BLM
MAINTENANCE FEE**

Re: Payment of Annual Claim Maintenance Fee

Dear Sir or Madam:

This will serve as notice that Freeport-McMoRan Bagdad, Inc., whose address for purposes of this filing is Land and Water Department, 333 North Central Ave., Phoenix, Arizona 85004, intends to hold the mining claims and/or mill sites described on Exhibit A attached hereto for the assessment year ending at 12 o'clock, noon, on September 1, 2013 by payment of the annual maintenance fee of \$140 per claim or site. Payment of such amount is made herewith for such assessment year for each of the claims and sites, the name, and BLM serial number with the book and page or index number of recording of the location notice in the official records of Yavapai County, Arizona, of which, is set forth on Exhibit A attached hereto and by this reference incorporated herein.

Donald A. Stillwell
Donald A. Stillwell for
Freeport-McMoRan Bagdad, Inc.

State of Arizona)
) ss.
County of Maricopa)

RECEIVED
BLM AZ STATE OFFICE
2012 AUG 10 P 1:12
PHOENIX, ARIZONA

The foregoing instrument was acknowledged before me on August 9th, 2012, by Donald A. Stillwell, on behalf of Freeport-McMoRan Bagdad, Inc.

(Seal)



Stephanie D. Turton
Notary Public
My commission expires: 11-18-2015

RECEIVED
BLM AZ STATE OFFICE
2012 OCT 2
PHOENIX, ARIZONA
1:41




Exhibit A

County: Yavapai

State: AZ

BLM Serial #	Claim Name	Original Recording		Amended Recording		Location
		Recording #	Page #	Recording #	Page #	
AMC 031840	RS 129	1185	243			SEC34-T15N-R10W
AMC 031841	RS 130	1185	245			SEC34-T15N-R10W
AMC 031842	RS 131	1185	247			SEC34-T15N-R10W
AMC 031843	RS 132	1185	249			SEC34-T15N-R10W
AMC 031844	RS 133	1185	251			SEC34-T15N-R10W
AMC 031845	RS 134	1185	253			SEC34-T15N-R10W
AMC 031846	RS 135	1185	255			SEC34-T15N-R10W
AMC 031847	RS 136	1185	257			SEC34-T15N-R10W
AMC 031856	RS 145	1185	275			SEC34-T15N-R10W
AMC 031857	RS 146	1185	277			SEC34-T15N-R10W
AMC 031858	RS 147	1185	279			SEC34-T15N-R10W
AMC 031859	RS 148	1185	281			SEC34-T15N-R10W
AMC 031860	RS 149	1185	283			SEC34-T15N-R10W
AMC 031861	RS 150	1185	285			SEC34-T15N-R10W
AMC 031862	RS 151	1185	287			SEC34-T15N-R10W
AMC 031863	RS 152	1185	289			SEC34-T15N-R10W
AMC 031872	RS 165	1185	307			SEC34-T15N-R10W
AMC 031873	RS 166	1185	309			SEC34-T15N-R10W
AMC 031874	RS 167	1185	311			SEC34-T15N-R10W
AMC 031875	RS 168	1185	313			SEC34-T15N-R10W
AMC 031884	RS 181	1185	331			SEC34-T15N-R10W
AMC 031885	RS 182	1185	333			SEC34-T15N-R10W
AMC 031886	RS 183	1185	335			SEC34-T15N-R10W
AMC 031887	RS 184	1185	337			SEC34-T15N-R10W
AMC 031896	RS 197	1185	355			SEC34-T15N-R10W
AMC 031897	RS 198	1185	357			SEC34-T15N-R10W
AMC 031898	RS 199	1185	359			SEC34-T15N-R10W
AMC 031899	RS 200	1185	361			SEC34-T15N-R10W
AMC 031900	RS 213	1185	363			SEC34-T15N-R10W
AMC 031901	RS 214	1185	365			SEC34-T15N-R10W
AMC 031902	RS 215	1185	367			SEC34-T15N-R10W
AMC 031903	RS 216	1185	369			SEC34-T15N-R10W
AMC 038690	DEER NO. 3	580	730			SEC34-T15N-R10W
AMC 038691	DEER NO. 4	580	731			SEC12-T14N-R10W
AMC 038692	DEER NO. 5	580	732			SEC12-T14N-R10W
AMC 038693	DEER NO. 6	580	732			SEC12-T14N-R10W
AMC 038694	DEER NO. 7A	580	733			SEC12-T14N-R10W
AMC 038695	DEER NO. 8A	1202	282			SEC12-T14N-R10W
		1202	284			SEC12-T14N-R10W

Date: 3/13/2012

RECEIVED
 BLM AZ STATE OFFICE
 2012 AUG 10 P 1:12
 PHOENIX, ARIZONA

RECEIVED
 BLM AZ STATE OFFICE
 2012 DEC 27 P 1:41

RECORDERS MEMO: LEGIBILITY
 QUESTIONABLE FOR GOOD REPRODUCTION

38/sc



Exhibit A

County: Yavapai

State: AZ

BLM Serial #	Claim Name	Original Recording		Amended Recording		Location
		Recording #	Page #	Recording #	Page #	
AMC 038696	DEER NO. 9	580	881			SEC12-T14N-R10W
AMC 038708	DEER # 21	669	962			SEC12-T14N-R10W
AMC 038709	DEER # 22	669	963			SEC12-T14N-R10W
AMC 038710	DEER # 23	669	964			SEC12-T14N-R10W
AMC 038711	DEER # 24	669	965			SEC12-T14N-R10W
AMC 038712	DEER # 25	669	966			SEC12-T14N-R10W
AMC 038713	DEER # 26	669	967			SEC12-T14N-R10W
AMC 038714	DEER # 27	669	968			SEC12-T14N-R10W
AMC 038715	DEER # 28	669	969			SEC13-T14N-R10W
AMC 038716	DEER # 29	669	970			SEC13-T14N-R10W
AMC 038717	DEER # 30	669	971			SEC12-T14N-R10W
AMC 038718	DEER # 31	669	972			SEC12-T14N-R10W
AMC 038719	DEER # 32	669	973			SEC12-T14N-R10W
AMC 038720	DEER # 33	669	974			SEC12-T14N-R10W
AMC 038721	DEER # 34	669	975			SEC13-T14N-R10W
AMC 038722	DEER # 35	669	976			SEC13-T14N-R10W
AMC 038723	DEER # 36	669	977			SEC13-T14N-R10W
AMC 038724	DEER # 37	669	978			SEC13-T14N-R10W
AMC 038725	DEER # 38	669	979			SEC12-T14N-R10W
AMC 038726	DEER # 39	669	980			SEC12-T14N-R10W
AMC 038727	DEER # 40	669	981			SEC12-T14N-R10W
AMC 038728	DEER # 41	669	982			SEC12-T14N-R10W
AMC 038729	DEER # 42	669	983			SEC13-T14N-R10W
AMC 038730	DEER # 43	669	984			SEC13-T14N-R10W
AMC 038731	DEER # 44	669	985			SEC13-T14N-R10W
AMC 038732	DEER # 45	669	986			SEC13-T14N-R10W
AMC 038733	DEER # 46	669	987			SEC13-T14N-R10W
AMC 038734	DEER # 47	669	988			SEC13-T14N-R10W
AMC 038735	DEER # 48	669	989			SEC11-T14N-R10W
AMC 038736	DEER # 49	669	990			SEC11-T14N-R10W
AMC 038737	DEER # 50	669	991			SEC14-T14N-R10W
AMC 038738	DEER # 51	669	992			SEC14-T14N-R10W
AMC 038739	DEER # 52	669	993			SEC14-T14N-R10W
AMC 038740	DEER # 53 (RELOCATION)	695	390			SEC13-T14N-R10W
AMC 038741	DEER # 54	669	995			SEC14-T14N-R10W
AMC 038742	DEER # 55	669	996			SEC14-T14N-R10W
AMC 038743	DEER # 56	669	997			SEC14-T14N-R10W
AMC 038744	DEER # 57	669	998			SEC14-T14N-R10W

Date: 3/13/2012

RECORDERS MEMO: LEGIBILITY
 QUESTIONABLE FOR GOOD REPRODUCTION

RECEIVED
 BLM AZ STATE OFFICE
 2012 AUG 10 P 1:12

RECEIVED
 BLM AZ STATE OFFICE
 2012 DEC 27 P 1:41

38/50



Exhibit A

County: Yavapai

State: AZ

BLM Serial #	Claim Name	Original Recording		Amended Recording		
		Recording #	Page #	Recording #	Page #	Location
AMC 038745	DEER # 58	669	999			SEC14-T14N-R10W
AMC 038748	DEER # 59	670	001			SEC14-T14N-R10W
AMC 038747	DEER # 60 (RELOCATION)	695	391			SEC14-T14N-R10W
AMC 038748	DEER # 61	670	003			SEC14-T14N-R10W
AMC 038749	DEER # 62	670	004			SEC14-T14N-R10W
AMC 038750	DEER # 63	670	005			SEC14-T14N-R10W
AMC 038751	DEER # 64	670	006			SEC14-T14N-R10W
AMC 038767	DEER # 81	938	474			SEC14-T14N-R10W
AMC 038768	DEER # 82	938	475			SEC12-T14N-R10W
AMC 038769	DEER # 83	938	476			SEC12-T14N-R10W
AMC 038770	DEER # 84	938	477			SEC12-T14N-R10W
AMC 061004	BONANZA	156	243	1385	655	SEC07-T14N-R09W
AMC 061005	POLARIS	156	247	4214	514	SEC08-T14N-R09W
AMC 062882	KEYNOTE	108	189			SEC20-T14N-R09W
AMC 062883	MOON ANCHOR	076	374			SEC19-T14N-R09W
AMC 062884	BIRD EYE	076	375			SEC19-T14N-R09W
AMC 062885	LONGVIEW	050	191	071	025	SEC30-T14N-R09W
AMC 062886	NINO	017	007			SEC19-T14N-R09W
AMC 062887	QUEEN EXTENSION #1	004	538			SEC20-T14N-R09W
AMC 062888	BRUCE #1	608	348			SEC19-T14N-R09W
AMC 062889	BRUCE #3	608	350			SEC19-T14N-R09W
AMC 062890	R & R #2	608	345			SEC19-T14N-R09W
AMC 062891	JOS #5	576	129			SEC18-T14N-R09W
AMC 062892	JOS #6	576	130			SEC19-T14N-R09W
AMC 062893	CYPRUS NO 1	005	483	025	589	SEC20-T14N-R09W
AMC 062894	CYPRUS NO 2	005	484	025	590	SEC20-T14N-R09W
AMC 062895	CYPRUS NO 3	005	485	025	591	SEC20-T14N-R09W
AMC 062896	CYPRUS NO. 4	013	022	049	525	SEC20-T14N-R09W
AMC 062897	CYPRUS NO. 5	013	023	049	526	SEC17-T14N-R09W
AMC 062898	CYPRUS NO 6	013	024	049	527	SEC20-T14N-R09W
AMC 062899	CYPRUS #7	049	528			SEC19-T14N-R09W
AMC 062900	CYPRUS #8	049	529			SEC19-T14N-R09W
AMC 062901	CYPRUS #9	049	530			SEC19-T14N-R09W
AMC 062902	CYPRUS #10	049	531			SEC19-T14N-R09W
AMC 062903	CYPRUS #11	049	532			SEC19-T14N-R09W
AMC 062904	CYPRUS #12	049	533			SEC19-T14N-R09W
AMC 062905	CYPRUS #13	049	534			SEC19-T14N-R09W

RECEIVED
BLM AZ STATE OFFICE

RECEIVED
BLM AZ STATE OFFICE
2012 AUG 10 P 1:13
PHOENIX, ARIZONA

Date: 3/13/2012

RECORDERS MEMO: LEGIBILITY
QUESTIONABLE FOR GOOD REPRODUCTION

37
28/SC

Exhibit A

County: Yavapai

State: AZ

BLM Serial #	Claim Name	Original Recording		Amended Recording		Location
		Recording #	Page #	Recording #	Page #	
AMC 062906	CYPRUS # 14	071	024			SEC20-T14N-R09W
AMC 062907	CYPRUS #15	162	190			SEC18-T14N-R09W
AMC 062908	L. & W.	015	227			SEC19-T14N-R09W
AMC 062909	L. & W. NO. 3	015	230			SEC19-T14N-R09W
AMC 062910	L. & W. NO. 4	015	231			SEC19-T14N-R09W
AMC 062911	L. & W. NO. 5	015	232			SEC19-T14N-R09W
AMC 062912	BETA NO. 1	013	546			SEC19-T14N-R09W
AMC 062913	BETA NO. 2	013	547	025	588	SEC19-T14N-R09W
AMC 062914	BETA NO. 3	013	548			SEC19-T14N-R09W
AMC 062915	PLYMOUTH	131	046			SEC17-T14N-R09W
AMC 062916	PLYMOUTH EXTENSION	156	246			SEC20-T14N-R09W
AMC 062917	VALENCIA	156	248			SEC17-T14N-R09W
AMC 063176	OCTAROON	144	367			SEC14-T14N-R10W
AMC 063177	OCTAROON NO. 1	144	368			SEC14-T14N-R10W
AMC 063178	RED MT. COPPER NO 1	358	215			SEC14-T14N-R10W
AMC 063179	RED MT. COPPER NO 2	358	216			SEC14-T14N-R10W
AMC 063180	RED MT. COPPER NO 3	358	217			SEC14-T14N-R10W
AMC 063181	RED MT. COPPER NO 4	358	218			SEC14-T14N-R10W
AMC 063182	RED MT. COPPER NO 5	358	219			SEC14-T14N-R10W
AMC 063183	RED MT. COPPER NO 6	358	220			SEC14-T14N-R10W
AMC 063184	RED MT. COPPER NO 7	358	221			SEC14-T14N-R10W
AMC 063185	RED MT. COPPER NO 8	358	222			SEC14-T14N-R10W
AMC 063186	RED MT. COPPER NO 9	358	223			SEC23-T14N-R10W
AMC 063187	COPPER-RIDGE NO 1	358	206			SEC14-T14N-R10W
AMC 063188	COPPER-RIDGE NO 2	358	207			SEC15-T14N-R10W
AMC 063189	COPPER-RIDGE NO 3	358	208			SEC15-T14N-R10W
AMC 063190	COPPER RIDGE NO 4	358	209			SEC14-T14N-R10W
AMC 063191	COPPER RIDGE NO 5	358	210			SEC15-T14N-R10W
AMC 063192	COPPER RIDGE NO 6	358	211			SEC22-T14N-R10W
AMC 063193	COPPER RIDGE NO 7	358	212			SEC22-T14N-R10W
AMC 063194	COPPER RIDGE NO 8	358	214			SEC22-T14N-R10W
AMC 063195	COPPER RIDGE NO 9	358	214			SEC22-T14N-R10W
AMC 063196	ISO #1	563	346			SEC14-T14N-R10W

Date: 3/13/2012

RECEIVED BLM AZ STATE OFFICE

RECEIVED
BLM AZ STATE OFFICE

RECORDERS MEMO: LEGIBILITY
QUESTIONABLE FOR GOOD REPRODUCTION

38/52

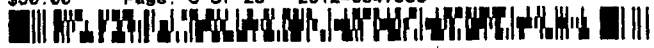


Exhibit A

County: Yavapai

State: AZ

BLM Serial #	Claim Name	Original Recording		Amended Recording		Location
		Recording #	Page #	Recording #	Page #	
AMC 063197	ISO #2	563	347			SEC15-T14N-R10W
AMC 063198	ISO #3	563	348			SEC15-T14N-R10W
AMC 063199	ISO #4	563	349			SEC15-T14N-R10W
AMC 063200	ISO #5	563	350			SEC15-T14N-R10W
AMC 063201	ISO #6	563	351			SEC15-T14N-R10W
AMC 063202	ISO #7	563	352			SEC15-T14N-R10W
AMC 063203	ISO #8	563	353			SEC23-T14N-R10W
AMC 063204	ISO #9	563	354			SEC23-T14N-R10W
AMC 063205	ISO #10	563	355			SEC23-T14N-R10W
AMC 063206	ISO #11	563	356			SEC22-T14N-R10W
AMC 063207	ISO #12	563	357			SEC22-T14N-R10W
AMC 063208	ISO #13	563	358			SEC22-T14N-R10W
AMC 063209	ISO #14	563	359			SEC15-T14N-R10W
AMC 063210	ISO #15	568	502			SEC22-T14N-R10W
AMC 063211	ISO #16	568	503			SEC15-T14N-R10W
AMC 063227	JLM 10	1230	885			SEC15-T14N-R10W
AMC 063228	JLM 11	1230	887	4214	516	SEC08-T14N-R09W
AMC 063249	CY-6(A)	905	230			SEC08-T14N-R09W
AMC 063250	CY-7	905	231	4680	531	SEC08-T14N-R09W
AMC 063251	CY-8(A)	905	232			SEC08-T14N-R09W
AMC 063252	CY-9(A)	905	233	4680	534	SEC08-T14N-R09W
AMC 063254	CY-11(A)	905	235	4680	532	SEC08-T14N-R09W
AMC 079981	R & R #1	608	344	4680	533	SEC08-T14N-R09W
AMC 079982	R & R #3	608	346			SEC19-T14N-R09W
AMC 079983	R & R #4	608	347			SEC18-T14N-R09W
AMC 079984	BRUCE #2	608	349			SEC19-T14N-R09W
AMC 079985	JOS #1	576	125			SEC19-T14N-R09W
AMC 079986	JOS #2	576	126			SEC19-T14N-R09W
AMC 079987	JOS #3	576	127			SEC19-T14N-R09W
AMC 079988	JOS #4	576	128	761	181	SEC19-T14N-R09W
AMC 079989	COMBINE NO. 2	511	463			SEC19-T14N-R09W
AMC 079990	L. & W. NO. 1	015	228			SEC18-T14N-R09W
AMC 079991	L. & W. NO. 2	015	229			SEC19-T14N-R09W
AMC 079992	L. & W. NO. 6	015	233			SEC19-T14N-R09W
AMC 079993	L. & W. FRACTION	015	226			SEC19-T14N-R09W
AMC 079994	POSSIBILITIES NO. 1	015	225	761	182	SEC19-T14N-R09W
AMC 131683	PONDEROSA	1385	650			SEC19-T14N-R09W
AMC 159967	BM 1	1441	332	4214	515	SEC07-T14N-R09W
						SEC26-T15N-R10W

RECEIVED
BLM AZ STATE OFFICE

RECEIVED
BLM AZ STATE OFFICE
2012 AUG 10 P 1:13
PHOENIX, ARIZONA

Date: 3/13/2012

RECORDERS MEMO: LEGIBILITY
QUESTIONABLE FOR GOOD REPRODUCTION

Handwritten initials/signature

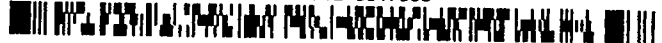


Exhibit A

County: Yavapai

State: AZ

BLM Serial#	Claim Name	Original Recording		Amended Recording		Location
		Recording #	Page #	Recording #	Page #	
AMC 159968	BM 2	1441	334			SEC26-T15N-R10W
AMC 305766	BEV 1	2265	277			SEC09-T14N-R09W
AMC 305767	BEV 2	2265	279			SEC09-T14N-R09W
AMC 305768	BEV 3	2265	281			SEC09-T14N-R09W
AMC 305769	BEV 4	2265	283			SEC09-T14N-R09W
AMC 305770	BEV 5	2265	285			SEC09-T14N-R09W
AMC 305771	BEV 6	2265	287			SEC09-T14N-R09W
AMC 305772	BEV 7	2265	289			SEC09-T14N-R09W
AMC 305773	BEV 8	2265	291			SEC09-T14N-R09W
AMC 305774	BEV 9	2265	293			SEC09-T14N-R09W
AMC 305775	BEV 10	2265	295			SEC09-T14N-R09W
AMC 305776	BEV 11	2265	297			SEC09-T14N-R09W
AMC 305777	BEV 12	2265	299			SEC09-T14N-R09W
AMC 305778	BEV 13	2265	301			SEC09-T14N-R09W
AMC 305779	BEV 14	2265	303			SEC09-T14N-R09W
AMC 305780	BEV 15	2265	305			SEC09-T14N-R09W
AMC 305781	BEV 16	2265	307			SEC09-T14N-R09W
AMC 305782	BEV 17	2265	309			SEC09-T14N-R09W
AMC 305783	BEV 18	2265	311			SEC09-T14N-R09W
AMC 305784	BEV 19	2265	313			SEC09-T14N-R09W
AMC 305785	BEV 20	2265	315			SEC09-T14N-R09W
AMC 305786	BEV 21	2265	317			SEC09-T14N-R09W
AMC 305787	BEV 22	2265	319			SEC09-T14N-R09W
AMC 305788	BEV 23	2265	321			SEC09-T14N-R09W
AMC 305789	BEV 24	2265	323			SEC09-T14N-R09W
AMC 305790	BEV 25	2265	325			SEC09-T14N-R09W
AMC 305791	BEV 26	2265	327			SEC09-T14N-R09W
AMC 305792	BEV 27	2265	329			SEC09-T14N-R09W
AMC 305793	BEV 28	2265	331			SEC09-T14N-R09W
AMC 305794	BEV 29	2265	333			SEC09-T14N-R09W
AMC 305795	BEV 30	2265	335			SEC09-T14N-R09W
AMC 305796	BEV 31	2265	337			SEC09-T14N-R09W
AMC 305797	BEV 32	2265	339			SEC09-T14N-R09W
AMC 305798	BEV 33	2265	341			SEC09-T14N-R09W
AMC 305799	BEV 34	2265	343			SEC09-T14N-R09W
AMC 305800	BEV 35	2265	345			SEC09-T14N-R09W
AMC 305801	BEV 36	2265	347			SEC09-T14N-R09W
AMC 305802	BEV 37	2265	349			SEC09-T14N-R09W

RECEIVED
BLM AZ STATE OFFICE

PHOENIX, ARIZONA
2012 AUG 10 P 1:13

Date: 3/13/2012

RECORDERS MEMO: LEGIBILITY
QUESTIONABLE FOR GOOD REPRODUCTION

RECEIVED
BLM AZ STATE OFFICE

B/gc




Exhibit A

County: Yavapai

State: AZ

BLM Serial #	Claim Name	Original Recording		Amended Recording		Location
		Recording #	Page #	Recording #	Page #	
AMC 305803	BEV 38	2265	351			SEC09-T14N-R09W
AMC 305804	BEV 39	2265	353			SEC09-T14N-R09W
AMC 305805	BEV 40	2265	355			SEC09-T14N-R09W
AMC 305806	BEV 41	2265	357			SEC09-T14N-R09W
AMC 305807	BEV 42	2265	359			SEC09-T14N-R09W
AMC 305808	BEV 43	2265	361			SEC09-T14N-R09W
AMC 305809	BEV 44	2265	363			SEC09-T14N-R09W
AMC 305810	BEV 45	2265	365			SEC09-T14N-R09W
AMC 305811	BEV 46	2265	367			SEC09-T14N-R09W
AMC 305812	BEV 47	2265	369			SEC09-T14N-R09W
AMC 305813	BEV 48	2265	371			SEC09-T14N-R09W
AMC 305814	BEV 49	2265	373			SEC09-T14N-R09W
AMC 305815	BEV 50	2265	375			SEC09-T14N-R09W
AMC 305816	BEV 51	2265	377			SEC09-T14N-R09W
AMC 305817	BEV 52	2265	379			SEC09-T14N-R09W
AMC 305818	BEV 53	2265	381			SEC09-T14N-R09W
AMC 305819	BEV 54	2265	383			SEC09-T14N-R09W
AMC 308466	FSM #1	2297	161			SEC20-T14N-R09W
AMC 308467	FSM #2	2297	163			SEC20-T14N-R09W
AMC 308468	FSM #3	2297	165			SEC20-T14N-R09W
AMC 308469	FSM #4	2297	167			SEC20-T14N-R09W
AMC 308470	FSM #5	2297	169			SEC20-T14N-R09W
AMC 308471	FSM #6	2297	171			SEC20-T14N-R09W
AMC 308472	FSM #7	2297	173			SEC20-T14N-R09W
AMC 308473	JWH #1	2297	105			SEC07-T14N-R09W
AMC 308474	JWH #2	2297	107			SEC07-T14N-R09W
AMC 308475	JWH #3	2297	109			SEC07-T14N-R09W
AMC 308476	JWH #4	2297	111			SEC07-T14N-R09W
AMC 308477	JWH #5	2297	113			SEC07-T14N-R09W
AMC 308478	JWH #6	2297	115			SEC07-T14N-R09W
AMC 308479	JWH #7	2297	117			SEC07-T14N-R09W
AMC 308480	JWH #8	2297	119			SEC07-T14N-R09W
AMC 308481	JWH #9	2297	121			SEC07-T14N-R09W
AMC 308482	JWH #10	2297	123			SEC07-T14N-R09W
AMC 308483	JWH #11	2297	125			SEC07-T14N-R09W
AMC 308484	JWH #12	2297	127			SEC07-T14N-R09W
AMC 308485	JWH #13	2297	131			SEC07-T14N-R09W
AMC 308486	JWH #14	2297	131			SEC07-T14N-R09W

RECEIVED
BLM AZ STATE OFFICE

2012 DEC 27 P 1:41

PHOENIX, ARIZONA

2012 AUG 10 P 1:13

RECEIVED
BLM AZ STATE OFFICE

RECORDERS MEMO: LEGIBILITY
 QUESTIONABLE FOR GOOD REPRODUCTION

28/10



Exhibit A

County: Yavapai

State: AZ

BLM Serial #	Claim Name	Original Recording		Amended Recording		Location
		Recording #	Page #	Recording #	Page #	
AMC 308487	JWH #15	2297	133			SEC07-T14N-R09W
AMC 308488	JWH #16	2297	135			SEC07-T14N-R09W
AMC 308489	JWH #17	2297	137			SEC07-T14N-R09W
AMC 308490	JWH #18	2297	139			SEC07-T14N-R09W
AMC 308491	JWH #19	2297	141			SEC07-T14N-R09W
AMC 308492	JWH #20	2297	143			SEC07-T14N-R09W
AMC 308493	JWH #21	2297	145			SEC18-T14N-R09W
AMC 308494	JWH #22	2297	147			SEC18-T14N-R09W
AMC 308495	JWH #23	2297	149			SEC18-T14N-R09W
AMC 308496	JWH #24	2297	151			SEC18-T14N-R09W
AMC 308497	JWH #25	2297	153			SEC18-T14N-R09W
AMC 308498	JWH #26	2297	155			SEC18-T14N-R09W
AMC 308499	JWH #27	2297	157			SEC18-T14N-R09W
AMC 308500	JWH #28	2297	159			SEC18-T14N-R09W
AMC 308501	JWH #29	2298	320			SEC13-T14N-R10W
AMC 308502	JWH #30	2298	322			SEC13-T14N-R10W
AMC 308503	JWH #31	2298	324			SEC18-T14N-R09W
AMC 308504	JWH #32	2298	326			SEC18-T14N-R09W
AMC 308505	JWH #33	2298	328			SEC18-T14N-R09W
AMC 308506	JWH #34	2298	330			SEC18-T14N-R09W
AMC 308507	JWH #35	2298	332			SEC18-T14N-R09W
AMC 308508	JWH #36	2298	334			SEC18-T14N-R09W
AMC 308509	JWH #37	2298	336			SEC18-T14N-R09W
AMC 308510	JWH #38	2298	338			SEC13-T14N-R10W
AMC 308511	JWH #39	2298	340			SEC13-T14N-R10W
AMC 308512	JWH #40	2298	342			SEC13-T14N-R10W
AMC 308513	JWH #41	2298	344			SEC18-T14N-R09W
AMC 308514	JWH #42	2298	346			SEC18-T14N-R09W
AMC 308515	JWH #43	2298	348			SEC18-T14N-R09W
AMC 308516	JWH #44	2298	350			SEC18-T14N-R09W
AMC 308517	JWH #45	2298	352			SEC18-T14N-R09W
AMC 308518	JWH #46	2298	354			SEC18-T14N-R09W
AMC 308519	JWH #47	2298	356			SEC18-T14N-R09W
AMC 308520	JWH #48	2298	358			SEC18-T14N-R09W
AMC 308521	JWH #49	2298	360			SEC13-T14N-R10W
AMC 308522	JWH #50	2298	362			SEC13-T14N-R10W
AMC 308523	JWH #51	2298	364			SEC18-T14N-R09W
AMC 308524	JWH #52	2298	368			SEC18-T14N-R09W

Date: 3/13/2012

RECEIVED
 BLM AZ STATE OFFICE
 2012 AUG 10 P 1:13
 RECEIVED
 BLM AZ STATE OFFICE

38/6



Exhibit A

County: Yavapai

State: AZ

BLM Serial #	Claim Name	Original Recording		Amended Recording		Location
		Recording #	Page #	Recording #	Page #	
AMC 308525	JWH #53	2298	368			SEC18-T14N-R09W
AMC 308526	JWH #54	2298	370			SEC18-T14N-R09W
AMC 308527	JWH #55	2298	372			SEC18-T14N-R09W
AMC 308528	JWH #56	2298	374			SEC18-T14N-R09W
AMC 308529	JWH #57	2298	376			SEC18-T14N-R09W
AMC 308530	JWH #58	2298	378			SEC18-T14N-R09W
AMC 308531	JWH #59	2298	380			SEC18-T14N-R09W
AMC 308532	JWH #60	2298	382			SEC18-T14N-R09W
AMC 308533	JWH #61	2298	384			SEC19-T14N-R09W
AMC 308534	JWH #62	2298	386			SEC19-T14N-R09W
AMC 308535	JWH #63	2298	388			SEC19-T14N-R09W
AMC 308536	JWH #64	2298	390			SEC19-T14N-R09W
AMC 308537	JWH #65	2298	392			SEC19-T14N-R09W
AMC 308538	JWH #66	2298	394			SEC19-T14N-R09W
AMC 308539	JWH #67	2298	396			SEC19-T14N-R09W
AMC 308540	JWH #68	2298	398			SEC19-T14N-R09W
AMC 308541	JWH #69	2298	400			SEC19-T14N-R09W
AMC 308542	JWH #70	2298	402			SEC24-T14N-R10W
AMC 308543	JWH #71	2298	404			SEC24-T14N-R10W
AMC 308544	JWH #72	2298	406			SEC24-T14N-R10W
AMC 308545	JWH #73	2298	408			SEC24-T14N-R10W
AMC 308546	JWH #74	2298	410			SEC24-T14N-R10W
AMC 308547	JWH #75	2298	412			SEC24-T14N-R10W
AMC 308548	JWH #76	2298	414			SEC24-T14N-R10W
AMC 308549	JWH #77	2298	416			SEC24-T14N-R10W
AMC 317120	LAW 1	2407	887			SEC28-T15N-R10W
AMC 317121	LAW 2	2407	889			SEC28-T15N-R10W
AMC 317122	LAW 3	2407	891			SEC28-T15N-R10W
AMC 317123	LAW 4	2407	893			SEC28-T15N-R10W
AMC 317124	LAW 5	2407	895			SEC28-T15N-R10W
AMC 317125	LAW 6	2407	897			SEC33-T15N-R10W
AMC 317126	LAW 7	2407	899			SEC33-T15N-R10W
AMC 317127	LAW 8	2407	901			SEC33-T15N-R10W
AMC 317128	LAW 9	2407	903			SEC33-T15N-R10W
AMC 317129	LAW 10	2407	905			SEC33-T15N-R10W
AMC 317130	LAW 11	2407	907			SEC33-T15N-R10W
AMC 317131	LAW 12	2407	909			SEC33-T15N-R10W
AMC 317132	LAW 13	2407	911			SEC28-T15N-R10W

RECEIVED
BLM AZ STATE OFFICE

2012 AUG 27 P 1:42

PHOENIX, ARIZONA

Date: 3/13/2012

2012 AUG 10 P 1:13

RECORDERS MEMO: LEGISLATIVE
 QUESTIONABLE FOR GOOD REPRODUCTION

RECEIVED
BLM AZ STATE OFFICE

35/50



Exhibit A

County: Yavapai

State: AZ

BLM Serial #	Claim Name	Original Recording		Amended Recording		Location
		Recording #	Page #	Recording #	Page #	
AMC 317133	LAW 14	2407	913			SEC28-T15N-R10W
AMC 317134	LAW 15	2407	915			SEC28-T15N-R10W
AMC 317135	LAW 16	2407	917			SEC28-T15N-R10W
AMC 317136	LAW 17	2407	919			SEC33-T15N-R10W
AMC 317137	LAW 18	2407	921			SEC33-T15N-R10W
AMC 317138	LAW 19	2407	923			SEC33-T15N-R10W
AMC 317139	LAW 20	2407	925			SEC33-T15N-R10W
AMC 317140	LAW 21	2407	927			SEC33-T15N-R10W
AMC 317141	LAW 22	2407	929			SEC33-T15N-R10W
AMC 317142	LAW 23	2407	931			SEC33-T15N-R10W
AMC 317143	LAW 24	2407	933			SEC33-T15N-R10W
AMC 317144	LAW 25	2407	934			SEC28-T15N-R10W
AMC 317145	LAW 26	2407	936			SEC28-T15N-R10W
AMC 317146	LAW 27	2407	938			SEC28-T15N-R10W
AMC 317147	LAW 28	2407	940			SEC28-T15N-R10W
AMC 317148	LAW 29	2407	942			SEC28-T15N-R10W
AMC 317149	LAW 30	2407	943			SEC28-T15N-R10W
AMC 317150	LAW 31	2407	945			SEC28-T15N-R10W
AMC 317151	LAW 32	2407	947			SEC28-T15N-R10W
AMC 317152	LAW 33	2407	949			SEC33-T15N-R10W
AMC 317153	LAW 34	2407	951			SEC33-T15N-R10W
AMC 317154	LAW 35	2407	953			SEC33-T15N-R10W
AMC 317155	LAW 36	2407	955			SEC33-T15N-R10W
AMC 317156	LAW 37	2407	957			SEC33-T15N-R10W
AMC 317157	LAW 38	2407	959			SEC33-T15N-R10W
AMC 317158	LAW 39	2407	961			SEC33-T15N-R10W
AMC 317159	LAW 40	2407	963			SEC33-T15N-R10W
AMC 317160	LAW 41	2407	965			SEC28-T15N-R10W
AMC 317161	LAW 42	2407	967			SEC28-T15N-R10W
AMC 317162	LAW 43	2407	969			SEC28-T15N-R10W
AMC 317163	LAW 44	2407	971			SEC28-T15N-R10W
AMC 317164	LAW 45	2407	973			SEC28-T15N-R10W
AMC 317165	LAW 46	2407	975			SEC28-T15N-R10W
AMC 317166	LAW 47	2407	977			SEC28-T15N-R10W
AMC 317167	LAW 48	2407	979			SEC28-T15N-R10W
AMC 317168	LAW 49	2407	981			SEC33-T15N-R10W
AMC 317169	LAW 50	2407	983			SEC33-T15N-R10W
AMC 317170	LAW 51	2407	985			SEC33-T15N-R10W

Date: 3/13/2012

2012 AUG 10 P 1:13

Page 10

RECORDERS MEMO: LEGIBILITY
 QUESTIONABLE FOR GOOD REPRODUCTION

RECEIVED
 BLM AZ STATE OFFICE

RECEIVED
 BLM AZ STATE OFFICE
 2012 DEC 27 P 1:42

38/50




Exhibit A

County: Yavapai

State: AZ

BLM Serial #	Claim Name	Original Recording		Amended Recording		Location
		Recording #	Page #	Recording #	Page #	
AMC 317171	LAW 52	2407	987			SEC33-T15N-R10W
AMC 317172	LAW 53	2407	989			SEC33-T15N-R10W
AMC 317173	LAW 54	2407	991			SEC33-T15N-R10W
AMC 317174	LAW 55	2407	993			SEC33-T15N-R10W
AMC 317175	LAW 56	2407	995			SEC33-T15N-R10W
AMC 317176	LAW 57	2407	997			SEC28-T15N-R10W
AMC 317177	LAW 58	2407	999			SEC28-T15N-R10W
AMC 317178	LAW 59	2408	1			SEC28-T15N-R10W
AMC 317179	LAW 60	2408	3			SEC28-T15N-R10W
AMC 317180	LAW 61	2408	5			SEC28-T15N-R10W
AMC 317181	LAW 62	2408	7			SEC28-T15N-R10W
AMC 317182	LAW 63	2408	9			SEC28-T15N-R10W
AMC 317183	LAW 64	2408	11			SEC28-T15N-R10W
AMC 317184	LAW 65	2408	13			SEC28-T15N-R10W
AMC 317185	LAW 66	2408	15			SEC33-T15N-R10W
AMC 317186	LAW 67	2408	17			SEC33-T15N-R10W
AMC 317187	LAW 68	2408	19			SEC33-T15N-R10W
AMC 317188	LAW 69	2408	21			SEC33-T15N-R10W
AMC 317189	LAW 70	2408	23			SEC33-T15N-R10W
AMC 317190	LAW 71	2408	25			SEC33-T15N-R10W
AMC 317191	LAW 72	2408	27			SEC33-T15N-R10W
AMC 317192	LAW 73	2408	29			SEC33-T15N-R10W
AMC 317193	LAW 74	2408	31			SEC28-T15N-R10W
AMC 317194	LAW 75	2408	33			SEC28-T15N-R10W
AMC 317195	LAW 76	2408	35			SEC28-T15N-R10W
AMC 317196	LAW 77	2408	37			SEC28-T15N-R10W
AMC 317197	LAW 78	2408	39			SEC28-T15N-R10W
AMC 317198	LAW 79	2408	41			SEC28-T15N-R10W
AMC 317199	LAW 80	2408	43			SEC28-T15N-R10W
AMC 317200	LAW 81	2408	45			SEC28-T15N-R10W
AMC 317201	LAW 82	2408	47			SEC33-T15N-R10W
AMC 317202	LAW 83	2408	49			SEC33-T15N-R10W
AMC 317203	LAW 84	2408	51			SEC33-T15N-R10W
AMC 317204	LAW 85	2408	53			SEC33-T15N-R10W
AMC 317205	LAW 86	2408	55			SEC33-T15N-R10W
AMC 317206	LAW 87	2408	57			SEC33-T15N-R10W
AMC 317207	LAW 88	2408	59			SEC33-T15N-R10W
AMC 317208	LAW 89	2408	61			SEC28-T15N-R10W

RECEIVED
BLM AZ STATE OFFICE

2012 DEC 27 P 1:42

RECEIVED
BLM AZ STATE OFFICE
2012 AUG 10 P 1:13

Date: 3/13/2012

RECORDERS MEMO: LEGIBILITY
QUESTIONABLE FOR GOOD REPRODUCTION

38/50



Exhibit A

County: Yavapai

State: AZ

BLM Serial #	Claim Name	Original Recording		Amended Recording		Location
		Recording #	Page #	Recording #	Page #	
AMC 317209	LAW 90	2408	63			SEC28-T15N-R10W
AMC 317210	LAW 91	2408	65			SEC28-T15N-R10W
AMC 317211	LAW 92	2408	67			SEC28-T15N-R10W
AMC 317212	LAW 93	2408	69			SEC28-T15N-R10W
AMC 317213	LAW 94	2408	71			SEC28-T15N-R10W
AMC 317214	LAW 95	2408	73			SEC28-T15N-R10W
AMC 317215	LAW 96	2408	75			SEC28-T15N-R10W
AMC 317216	LAW 97	2408	77			SEC33-T15N-R10W
AMC 317217	LAW 98	2408	79			SEC33-T15N-R10W
AMC 317218	LAW 99	2408	81			SEC33-T15N-R10W
AMC 317219	LAW 100	2408	83			SEC33-T15N-R10W
AMC 317220	LAW 101	2408	85			SEC33-T15N-R10W
AMC 317221	LAW 102	2408	87			SEC33-T15N-R10W
AMC 317222	LAW 103	2408	89			SEC33-T15N-R10W
AMC 317223	LAW 104	2408	91			SEC33-T15N-R10W
AMC 317224	LAW 105	2408	93			SEC28-T15N-R10W
AMC 317225	LAW 106	2408	95			SEC28-T15N-R10W
AMC 317226	LAW 107	2408	97			SEC28-T15N-R10W
AMC 317227	LAW 108	2408	99			SEC28-T15N-R10W
AMC 317228	LAW 109	2408	101			SEC28-T15N-R10W
AMC 317229	LAW 110	2408	103			SEC28-T15N-R10W
AMC 317230	LAW 111	2408	105			SEC28-T15N-R10W
AMC 317231	LAW 112	2408	107			SEC28-T15N-R10W
AMC 317232	LAW 113	2408	109			SEC33-T15N-R10W
AMC 317233	LAW 114	2408	111			SEC33-T15N-R10W
AMC 317234	LAW 115	2408	113			SEC33-T15N-R10W
AMC 317235	LAW 116	2408	115			SEC33-T15N-R10W
AMC 317236	LAW 117	2408	117			SEC33-T15N-R10W
AMC 317237	LAW 118	2408	119			SEC33-T15N-R10W
AMC 317238	LAW 119	2408	121			SEC33-T15N-R10W
AMC 317239	LAW 120	2408	123			SEC33-T15N-R10W
AMC 317240	LAW 121	2408	125			SEC27-T15N-R10W
AMC 317241	LAW 122	2408	127			SEC27-T15N-R10W
AMC 317242	LAW 123	2408	129			SEC27-T15N-R10W
AMC 317243	LAW 124	2408	131			SEC27-T15N-R10W
AMC 317244	LAW 125	2408	133			SEC27-T15N-R10W
AMC 317245	LAW 126	2408	135			SEC27-T15N-R10W
AMC 317246	LAW 127	2408	137			SEC27-T15N-R10W

Date: 3/13/2012

Page 12

RECEIVED
BLM AZ STATE OFFICE
2012 AUG 10 P 1:13
PHOENIX, ARIZONA

RECEIVED
BLM AZ STATE OFFICE
2012 DEC 27 P 1:42

RECORDERS MEMO: LEGIBILITY
QUESTIONABLE FOR GOOD REPRODUCTION

38/50



Exhibit A

County: Yavapai

State: AZ

BLM Serial #	Claim Name	Original Recording		Amended Recording		Location
		Recording #	Page #	Recording #	Page #	
AMC 317247	LAW 128	2408	139			SEC27-T15N-R10W
AMC 317248	LAW 129	2408	141			SEC34-T15N-R10W
AMC 317249	LAW 130	2408	143			SEC34-T15N-R10W
AMC 317250	LAW 131	2408	145			SEC34-T15N-R10W
AMC 317251	LAW 132	2408	147			SEC34-T15N-R10W
AMC 317252	LAW 133	2408	149			SEC34-T15N-R10W
AMC 317253	LAW 134	2408	151			SEC34-T15N-R10W
AMC 317254	LAW 135	2408	153			SEC34-T15N-R10W
AMC 317255	LAW 136	2408	155			SEC34-T15N-R10W
AMC 317256	LAW 137	2408	157			SEC34-T15N-R10W
AMC 317257	LAW 138	2408	159			SEC34-T15N-R10W
AMC 317258	LAW 139	2408	161			SEC34-T15N-R10W
AMC 317259	LAW 140	2408	163			SEC34-T15N-R10W
AMC 317260	LAW 141	2408	165			SEC34-T15N-R10W
AMC 317261	LAW 142	2408	167			SEC34-T15N-R10W
AMC 317262	LAW 143	2408	169			SEC34-T15N-R10W
AMC 317263	LAW 144	2408	171			SEC34-T15N-R10W
AMC 317268	LAW 149	2408	181			SEC34-T15N-R10W
AMC 317269	LAW 150	2408	183			SEC34-T15N-R10W
AMC 317270	LAW 151	2408	185			SEC34-T15N-R10W
AMC 317271	LAW 152	2408	187			SEC34-T15N-R10W
AMC 317276	LAW 157	2408	197			SEC34-T15N-R10W
AMC 317277	LAW 158	2408	199			SEC34-T15N-R10W
AMC 317278	LAW 159	2408	201			SEC34-T15N-R10W
AMC 317279	LAW 160	2408	203			SEC34-T15N-R10W
AMC 317284	LAW 165	2408	213			SEC34-T15N-R10W
AMC 317285	LAW 166	2408	215			SEC35-T15N-R10W
AMC 317286	LAW 167	2408	217			SEC35-T15N-R10W
AMC 317287	LAW 168	2408	219			SEC35-T15N-R10W
AMC 317292	LAW 173	2408	229			SEC35-T15N-R10W
AMC 317293	LAW 174	2408	231			SEC35-T15N-R10W
AMC 317294	LAW 175	2408	233			SEC35-T15N-R10W
AMC 317295	LAW 176	2408	235			SEC35-T15N-R10W
AMC 317296	LAW 177	2408	237			SEC35-T15N-R10W
AMC 317297	LAW 178	2408	239			SEC35-T15N-R10W
AMC 317298	LAW 179	2408	241			SEC35-T15N-R10W
AMC 317299	LAW 180	2408	243			SEC35-T15N-R10W
AMC 317300	LAW 181	2408	245			SEC35-T15N-R10W

RECEIVED
BLM AZ STATE OFFICE

2012 DEC 27 P 1:42

PHOENIX, ARIZONA
2012 AUG 10 P 1:13

Date: 3/13/2012

RECEIVED
BLM AZ STATE OFFICE

RECORDERS MEMO: LEGIBILITY
QUESTIONABLE FOR GOOD REPRODUCTION

35/50



Exhibit A

County: Yavapai

State: AZ

BLM Serial #	Claim Name	Original Recording		Amended Recording		Location
		Recording #	Page #	Recording #	Page #	
AMC 317301	LAW 182	2408	247			SEC35-T15N-R10W
AMC 317302	LAW 183	2408	249			SEC35-T15N-R10W
AMC 317303	LAW 184	2408	251			SEC35-T15N-R10W
AMC 317304	LAW 185	2408	253			SEC35-T15N-R10W
AMC 317305	LAW 186	2408	255			SEC35-T15N-R10W
AMC 317306	LAW 187	2408	257			SEC35-T15N-R10W
AMC 317307	LAW 188	2408	259			SEC35-T15N-R10W
AMC 317308	LAW 189	2408	261			SEC35-T15N-R10W
AMC 317309	LAW 190	2408	263			SEC35-T15N-R10W
AMC 317310	LAW 191	2408	265			SEC35-T15N-R10W
AMC 317311	LAW 192	2408	267			SEC35-T15N-R10W
AMC 317312	LAW 193	2408	269			SEC26-T15N-R10W
AMC 317313	LAW 194	2408	271			SEC26-T15N-R10W
AMC 317314	LAW 195	2408	273			SEC26-T15N-R10W
AMC 317315	LAW 196	2408	275			SEC26-T15N-R10W
AMC 317316	LAW 197	2408	277			SEC35-T15N-R10W
AMC 317317	LAW 198	2408	279			SEC35-T15N-R10W
AMC 317318	LAW 199	2408	281			SEC35-T15N-R10W
AMC 317319	LAW 200	2408	283			SEC35-T15N-R10W
AMC 317320	LAW 201	2408	285			SEC35-T15N-R10W
AMC 317321	LAW 202	2408	287			SEC35-T15N-R10W
AMC 317322	LAW 203	2408	289			SEC35-T15N-R10W
AMC 317323	LAW 204	2408	291			SEC35-T15N-R10W
AMC 317324	LAW 205	2408	293			SEC26-T15N-R10W
AMC 317325	LAW 206	2408	295			SEC26-T15N-R10W
AMC 317326	LAW 207	2408	297			SEC26-T15N-R10W
AMC 317327	LAW 208	2408	299			SEC35-T15N-R10W
AMC 317328	LAW 209	2408	301			SEC35-T15N-R10W
AMC 317329	LAW 210	2408	303			SEC35-T15N-R10W
AMC 317330	LAW 211	2408	305			SEC35-T15N-R10W
AMC 317331	LAW 212	2408	307			SEC35-T15N-R10W
AMC 317332	LAW 213	2408	309			SEC35-T15N-R10W
AMC 317333	LAW 214	2408	311			SEC35-T15N-R10W
AMC 317334	LAW 215	2408	313			SEC35-T15N-R10W
AMC 317335	LAW 216	2408	315			SEC26-T15N-R10W
AMC 317336	LAW 217	2408	317			SEC26-T15N-R10W
AMC 317337	LAW 218	2408	319			SEC26-T15N-R10W
AMC 317338	LAW 219	2408	321			SEC26-T15N-R10W

Date: 3/13/2012

Page 14

RECORDERS MEMO: LEGIBILITY
 QUESTIONABLE FOR GOOD REPRODUCTION

PHOENIX, ARIZONA

2012 AUG 10 P 1:13

RECEIVED
 BLM AZ STATE OFFICE

RECEIVED
 BLM AZ STATE OFFICE

2012 DEC 27 P 1:42

35/50

Exhibit A

County: Yavapai

State: AZ

BLM Serial #	Claim Name	Original Recording		Amended Recording		Location
		Recording #	Page #	Recording #	Page #	
AMC 317339	LAW 220	2408	323			SEC35-T15N-R10W
AMC 317340	LAW 221	2408	325			SEC35-T15N-R10W
AMC 317341	LAW 222	2408	327			SEC35-T15N-R10W
AMC 317342	LAW 223	2408	329			SEC35-T15N-R10W
AMC 317343	LAW 224	2408	331			SEC35-T15N-R10W
AMC 317344	LAW 225	2408	333			SEC35-T15N-R10W
AMC 317345	LAW 226	2408	335			SEC35-T15N-R10W
AMC 317346	LAW 227	2408	337			SEC35-T15N-R10W
AMC 317347	LAW 228	2408	339			SEC26-T15N-R10W
AMC 317348	LAW 229	2408	341			SEC26-T15N-R10W
AMC 317349	LAW 230	2408	343			SEC26-T15N-R10W
AMC 317350	LAW 231	2408	345			SEC26-T15N-R10W
AMC 317351	LAW 232	2408	347			SEC26-T15N-R10W
AMC 317352	LAW 233	2408	349			SEC35-T15N-R10W
AMC 317353	LAW 234	2408	351			SEC35-T15N-R10W
AMC 317354	LAW 235	2408	353			SEC35-T15N-R10W
AMC 317355	LAW 236	2408	355			SEC35-T15N-R10W
AMC 317356	LAW 237	2408	357			SEC35-T15N-R10W
AMC 317357	LAW 238	2408	359			SEC35-T15N-R10W
AMC 317358	LAW 239	2408	361			SEC35-T15N-R10W
AMC 317359	LAW 240	2408	363			SEC35-T15N-R10W
AMC 322631	JWH 80	2494	611			SEC07-T14N-R09W
AMC 322632	JWH 81	2494	613			SEC07-T14N-R09W
AMC 322633	JWH 82	2494	615			SEC07-T14N-R09W
AMC 322634	JWH 83	2494	617			SEC07-T14N-R09W
AMC 335326	Callahan #1	3075	723	3137	984	SEC17-T14N-R09W
AMC 335327	Callahan #2	3075	726			SEC17-T14N-R09W
AMC 335328	Callahan #3	3075	729			SEC17-T14N-R09W
AMC 335329	Callahan #4	3075	732			SEC17-T14N-R09W
AMC 335330	Callahan #5	3075	735			SEC17-T14N-R09W
AMC 335331	Callahan #6	3075	738	3137	987	SEC17-T14N-R09W
AMC 335332	Callahan #7	3075	741			SEC17-T14N-R09W
AMC 335333	Callahan #8	3075	744	3137	990	SEC17-T14N-R09W
AMC 335334	Callahan #9	3075	747	3137	993	SEC17-T14N-R09W
AMC 335335	Callahan #10	3075	750			SEC17-T14N-R09W
AMC 335336	Callahan #11	3075	753			SEC17-T14N-R09W
AMC 335337	Callahan #12	3075	756			SEC17-T14N-R09W
AMC 335338	Callahan #13	3075	759			SEC17-T14N-R09W

Date: 3/13/2012

RECEIVED
 BLM AZ STATE OFFICE
 2012 AUG 10 P 1:13
 PHOENIX, ARIZONA

RECEIVED
 BLM AZ STATE OFFICE

RECORDERS MEMO: LEGIBILITY
 QUESTIONABLE FOR GOOD REPRODUCTION

38/50




Exhibit A

County: Yavapai

State: AZ

BLM Serial #	Claim Name	Original Recording		Amended Recording		Location
		Recording #	Page #	Recording #	Page #	
AMC 335339	Callahan #14	3075	762	3137	998	SEC17-T14N-R09W
AMC 335340	Callahan #14-Fraction	3075	765			SEC17-T14N-R09W
AMC 335341	Callahan #15	3075	768			SEC17-T14N-R09W
AMC 335342	Callahan #16	3075	771	3137	999	SEC17-T14N-R09W
AMC 335343	Callahan #17	3075	774	3138	001	SEC17-T14N-R09W
AMC 362070	KIM-1	4166	88			SEC09-T14N-R09W
AMC 362071	KIM-2	4166	89			SEC09-T14N-R09W
AMC 362072	KIM-3	4166	90			SEC09-T14N-R09W
AMC 362073	KIM-4	4166	91			SEC09-T14N-R09W
AMC 362074	KIM-5	4166	92			SEC09-T14N-R09W
AMC 362075	KIM-6	4166	93			SEC09-T14N-R09W
AMC 362076	KIM-7	4166	94			SEC09-T14N-R09W
AMC 362077	KIM-8	4166	95			SEC09-T14N-R09W
AMC 362078	KIM-9	4166	96			SEC09-T14N-R09W
AMC 362079	KIM-10	4166	97			SEC09-T14N-R09W
AMC 362080	KIM-11	4166	98			SEC09-T14N-R09W
AMC 362081	KIM-12	4166	99			SEC09-T14N-R09W
AMC 362082	KIM-13	4166	100			SEC09-T14N-R09W
AMC 362083	KIM-14	4166	101			SEC09-T14N-R09W
AMC 362084	KIM-15	4166	102			SEC09-T14N-R09W
AMC 362085	KIM-16	4166	103			SEC09-T14N-R09W
AMC 362086	KIM-17	4166	104			SEC08-T14N-R09W
AMC 362087	KIM-18	4166	105			SEC08-T14N-R09W
AMC 362088	KIM-19	4166	106			SEC08-T14N-R09W
AMC 362089	KIM-20	4166	107			SEC08-T14N-R09W
AMC 362090	KIM-21	4166	108			SEC08-T14N-R09W
AMC 362091	KIM-22	4166	109			SEC08-T14N-R09W
AMC 362092	KIM-23	4166	110			SEC08-T14N-R09W
AMC 362093	KIM-24	4166	111			SEC08-T14N-R09W
AMC 362094	KIM-25	4166	112			SEC08-T14N-R09W
AMC 362095	KIM-26	4166	113			SEC08-T14N-R09W
AMC 362096	KIM-27	4166	114			SEC08-T14N-R09W
AMC 362097	KIM-28	4166	115			SEC08-T14N-R09W
AMC 362098	KIM-29	4166	116			SEC08-T14N-R09W
AMC 362099	KIM-30	4166	117			SEC08-T14N-R09W
AMC 362100	KIM-31	4166	118			SEC09-T14N-R09W
AMC 362101	KIM-32	4166	119			SEC09-T14N-R09W
AMC 362102	KIM-33					SEC09-T14N-R09W

RECEIVED
BLM AZ STATE OFFICE

DEC 27 P 1:42

PHOENIX, ARIZONA

Date: 3/13/2012

Page 16

2012 AUG 10 P 1:13

RECORDERS MEMO: LEGIBILITY
 QUESTIONABLE FOR GOOD REPRODUCTION

RECEIVED
BLM AZ STATE OFFICE

25/82

Exhibit A

County: Yavapai

State: AZ

BLM Serial #	Claim Name	Original Recording		Amended Recording		Location
		Recording #	Page #	Recording #	Page #	
AMC 364582	WP-1	4214	518			SEC08-T14N-R09W
AMC 364583	WP-2	4214	519			SEC08-T14N-R09W
AMC 364584	WP-3	4214	520			SEC08-T14N-R09W
AMC 364585	WP-4	4214	521			SEC08-T14N-R09W
AMC 364586	WP-5	4214	522			SEC08-T14N-R09W
AMC 364587	WP-6	4214	523			SEC08-T14N-R09W
AMC 364588	WP-7	4214	524			SEC08-T14N-R09W
AMC 364595	WP-14	4214	531			SEC08-T14N-R09W
AMC 364596	WP-15	4214	532			SEC08-T14N-R09W
AMC 364597	WP-16	4214	533			SEC08-T14N-R09W
AMC 364598	WP-17	4214	534			SEC08-T14N-R09W
AMC 364599	WP-18	4214	535			SEC08-T14N-R09W
AMC 364600	WP-19	4214	536			SEC08-T14N-R09W
AMC 364601	WP-20	4214	537			SEC08-T14N-R09W
AMC 364602	WP-21	4214	538			SEC08-T14N-R09W
AMC 364603	WP-22	4214	539			SEC08-T14N-R09W
AMC 366982	WP-23	4302	834			SEC08-T14N-R09W
AMC 366983	WP-24	4302	835			SEC08-T14N-R09W
AMC 366984	WP-25	4302	836			SEC08-T14N-R09W
AMC 366985	WP-26	4302	837			SEC08-T14N-R09W
AMC 366986	WP-27	4302	838			SEC08-T14N-R09W
AMC 366987	WP-28	4302	839			SEC08-T14N-R09W
AMC 397192	KP-1	4680	566			SEC08-T14N-R09W
AMC 397193	KP-2	4680	567			SEC08-T14N-R09W
AMC 397194	LTB-1	4680	535			SEC08-T14N-R09W
AMC 397195	LTB-2	4680	536			SEC08-T14N-R09W
AMC 397196	LTB-3	4680	537			SEC08-T14N-R09W
AMC 397197	LTB-4	4680	538			SEC08-T14N-R09W
AMC 397198	LTB-5	4680	539			SEC08-T14N-R09W
AMC 397199	LTB-6	4680	540			SEC08-T14N-R09W
AMC 397200	LTB-7	4680	541			SEC08-T14N-R09W
AMC 397201	LTB-8	4680	542			SEC08-T14N-R09W
AMC 397202	LTB-9	4680	543			SEC08-T14N-R09W
AMC 397203	LTB-10	4680	544			SEC08-T14N-R09W
AMC 397204	LTB-11	4680	545			SEC08-T14N-R09W
AMC 397205	LTB-12	4680	546			SEC08-T14N-R09W
AMC 397206	LTB-13	4680	547			SEC08-T14N-R09W
AMC 397207	LTB-14	4680	547			SEC08-T14N-R09W

RECEIVED
 BLM AZ STATE OFFICE

2012 DEC 27 P 1:42
 PHOENIX, ARIZONA

PHOENIX, ARIZONA

Date: 3/13/2012

2012 AUG 10 P 1:13

Page 17

RECORDERS MEMO: LEGIBILITY
 QUESTIONABLE FOR GOOD REPRODUCTION

RECEIVED
 BLM AZ STATE OFFICE

2/18/12



Exhibit A

County: Yavapai

State: AZ

BLM Serial #	Claim Name	Original Recording		Amended Recording		Location
		Recording #	Page #	Recording #	Page #	
AMC 397208	LTB-15	4680	549			SEC08-T14N-R09W
AMC 397209	LTB-16	4680	550			SEC08-T14N-R09W
AMC 397210	LTB-17	4680	551			SEC08-T14N-R09W
AMC 397211	LTB-18	4680	552			SEC08-T14N-R09W
AMC 397212	LTB-19	4680	553			SEC08-T14N-R09W
AMC 397213	LTB-20	4680	554			SEC08-T14N-R09W
AMC 397214	LTB-21	4680	555			SEC17-T14N-R09W
AMC 397215	LTB-22	4680	556			SEC17-T14N-R09W
AMC 397216	LTB-23	4680	557			SEC17-T14N-R09W
AMC 397217	LTB-24	4680	558			SEC17-T14N-R09W
AMC 397218	LTB-25	4680	559			SEC17-T14N-R09W
AMC 397219	LTB-26	4680	560			SEC17-T14N-R09W
AMC 397220	LTB-27	4680	561			SEC17-T14N-R09W
AMC 397221	LTB-28	4680	562			SEC17-T14N-R09W
AMC 397222	LTB-29	4680	563			SEC17-T14N-R09W
AMC 397223	LTB-30	4680	564			SEC17-T14N-R09W
AMC 397224	LTB-31	4680	565			SEC17-T14N-R09W
AMC 403441	PMB 1	4781	486			SEC17-T14N-R09W
AMC 403442	PMB 2	4781	487			SEC17-T14N-R09W
AMC 403443	PMB 3	4781	488			SEC17-T14N-R09W
AMC 403444	PMB 4	4781	489			SEC17-T14N-R09W
AMC 403445	PMB 5	4781	490			SEC17-T14N-R09W
AMC 403446	PMB 6	4781	491			SEC17-T14N-R09W
AMC 403447	PMB 7	4781	492			SEC17-T14N-R09W
AMC 403448	PMB 8	4781	493			SEC17-T14N-R09W
AMC 403449	PMB 9	4781	494			SEC17-T14N-R09W
AMC 403450	PMB 10	4781	495			SEC17-T14N-R09W
AMC 403451	PMB 11	4781	496			SEC17-T14N-R09W
AMC 403452	PMB 12	4781	497			SEC17-T14N-R09W
AMC 403453	PMB 13	4781	498			SEC17-T14N-R09W
AMC 403454	PMB 14	4781	499			SEC17-T14N-R09W
AMC 403455	PMB 15	4781	500			SEC17-T14N-R09W
AMC 403456	PMB 16	4781	501			SEC17-T14N-R09W
AMC 403457	PMB 17	4781	502			SEC17-T14N-R09W
AMC 403458	PMB 18	4781	503			SEC17-T14N-R09W
AMC 403459	PMB 19	4781	504			SEC17-T14N-R09W
AMC 403460	PMB 20	4781	505			SEC17-T14N-R09W
AMC 403461	PMB 21	4781	506			SEC17-T14N-R09W

Date: 3/13/2012

Page 18

RECORDERS MEMO: LEGIBILITY
QUESTIONABLE FOR GOOD REPRODUCTION

RECEIVED
BLM AZ STATE OFFICE
2012 AUG 10 P 1:13

RECEIVED
BLM AZ STATE OFFICE

28/ce



Exhibit A

County: Yavapai

State: AZ

BLM Serial #	Claim Name	Original Recording		Amended Recording		Location
		Recording #	Page #	Recording #	Page #	
AMC 403462	PMB 22	4781	507			SEC17-T14N-R09W
AMC 403463	PMB 23	4781	508			SEC17-T14N-R09W
AMC 403464	PMB 24	4781	509			SEC17-T14N-R09W
AMC 403465	PMB 25	4781	510			SEC17-T14N-R09W
AMC 403466	PMB 26	4781	511			SEC17-T14N-R09W
AMC 403467	PMB 27	4781	512			SEC17-T14N-R09W
AMC 403468	PMB 28	4781	513			SEC17-T14N-R09W
AMC 403469	PMB 29	4781	514			SEC17-T14N-R09W
AMC 403470	PMB 30	4781	515			SEC17-T14N-R09W
AMC 403471	PMB 31	4781	516			SEC17-T14N-R09W
AMC 403472	PMB 32	4781	517			SEC17-T14N-R09W
AMC 403473	PMB 33	4781	518			SEC17-T14N-R09W
AMC 403474	PMB 34	4781	519			SEC17-T14N-R09W
AMC 403475	PMB 35	4781	520			SEC17-T14N-R09W
AMC 403476	PMB 36	4781	521			SEC17-T14N-R09W
AMC 403477	PMB 37	4781	522			SEC17-T14N-R09W
AMC 403478	PMB 38	4781	523			SEC17-T14N-R09W
AMC 403479	PMB 39	4781	524			SEC17-T14N-R09W
AMC 403480	PMB 40	4781	525			SEC17-T14N-R09W
AMC 403481	PMB 41	4781	526			SEC17-T14N-R09W
AMC 403482	PMB 42	4781	527			SEC17-T14N-R09W
AMC 403483	PMB 43	4781	528			SEC17-T14N-R09W
AMC 403484	PMB 44	4781	529			SEC17-T14N-R09W
AMC 403485	PMB 45	4781	530			SEC17-T14N-R09W
AMC 403486	PMB 46	4781	531			SEC17-T14N-R09W
AMC 403487	PMB 47	4781	532			SEC17-T14N-R09W
AMC 403488	PMB 48	4781	533			SEC17-T14N-R09W
AMC 413793	MPC 1	4861	238			SEC16-T14N-R09W
AMC 413794	MPC 2	4861	239			SEC16-T14N-R09W
AMC 413795	MPC 3	4861	240			SEC16-T14N-R09W
AMC 413796	MPC 4	4861	241			SEC16-T14N-R09W
AMC 413797	MPC 5	4861	242			SEC16-T14N-R09W
AMC 413798	MPC 6	4861	243			SEC16-T14N-R09W
AMC 413799	MPC 7	4861	244			SEC16-T14N-R09W
AMC 413800	MPC 8	4861	245			SEC16-T14N-R09W
AMC 413801	MPC 9	4861	246			SEC16-T14N-R09W
AMC 413802	MPC 10	4861	247			SEC16-T14N-R09W
AMC 413803	MPC 11	4861	248			SEC16-T14N-R09W

Date: 3/13/2012

RECORDERS MEMO: LEGIBILITY
 QUESTIONABLE FOR GOOD REPRODUCTION

2012 AUG 10 P 1:13

Page 19

RECEIVED
 BLM AZ STATE OFFICE

RECEIVED
 BLM AZ STATE OFFICE
 2012 DEC 27 P 1:42

28/9



Exhibit A

County: Yavapai

State: AZ

BLM Serial #	Claim Name	Original Recording		Amended Recording		Location
		Recording #	Page #	Recording #	Page #	
AMC 413804	MPC 12	4861	249			SEC16-T14N-R09W
AMC 413805	MPC 13	4861	250			SEC16-T14N-R09W
AMC 413806	MPC 14	4861	251			SEC16-T14N-R09W
AMC 413807	MPC 15	4861	252			SEC16-T14N-R09W
AMC 413808	MPC 16	4861	253			SEC16-T14N-R09W
AMC 413809	MPC 17	4861	254			SEC16-T14N-R09W
AMC 413810	MPC 18	4861	255			SEC16-T14N-R09W
AMC 413811	MPC 19	4861	256			SEC16-T14N-R09W
AMC 413812	MPC 20	4861	257			SEC16-T14N-R09W
AMC 413813	MPC 21	4861	258			SEC16-T14N-R09W
AMC 413814	MPC 22	4861	259			SEC16-T14N-R09W
AMC 413815	MPC 23	4861	260			SEC16-T14N-R09W
AMC 413816	MPC 24	4861	261			SEC16-T14N-R09W
AMC 413817	MPC 25	4861	262			SEC16-T14N-R09W
AMC 413818	MPC 26	4861	263			SEC16-T14N-R09W
AMC 413819	MPC 27	4861	264			SEC16-T14N-R09W
AMC 413820	MPC 28	4861	265			SEC16-T14N-R09W
AMC 413821	MPC 29	4861	266			SEC16-T14N-R09W
AMC 413822	MPC 30	4861	267			SEC16-T14N-R09W
AMC 413823	MPC 31	4861	268			SEC16-T14N-R09W
AMC 413824	MPC 32	4861	269			SEC16-T14N-R09W
AMC 413825	MPC 33	4861	270			SEC16-T14N-R09W
AMC 413826	MPC 34	4861	271			SEC16-T14N-R09W
AMC 413827	MPC 35	4861	272			SEC16-T14N-R09W
AMC 413828	MPC 36	4861	273			SEC16-T14N-R09W
AMC 413829	MPC 37	4861	274			SEC16-T14N-R09W
AMC 413830	MPC 38	4861	275			SEC16-T14N-R09W
AMC 413831	MPC 39	4861	276			SEC16-T14N-R09W
AMC 413832	MPC 40	4861	277			SEC16-T14N-R09W
AMC 413833	MPC 41	4861	278			SEC16-T14N-R09W
AMC 413834	MPC 42	4861	279			SEC16-T14N-R09W
AMC 413835	MPC 43	4861	280			SEC16-T14N-R09W
AMC 413836	MPC 44	4861	281			SEC16-T14N-R09W
AMC 413837	MPC 45	4861	282			SEC16-T14N-R09W
AMC 413838	MPC 46	4861	283			SEC16-T14N-R09W
AMC 413839	MPC 47	4861	284			SEC16-T14N-R09W
AMC 413840	MPC 48	4861	285			SEC16-T14N-R09W
AMC 413841	MPC 49	4861	286			SEC16-T14N-R09W

Date: 3/13/2012

Page 20

RECEIVED
BLM AZ STATE OFFICE

2012 DEC 27 P 1:42

PHOENIX, ARIZONA

2012 AUG 10 P 1:13

RECEIVED
BLM AZ STATE OFFICE

RECORDERS MEMO: LEGIBILITY
QUESTIONABLE FOR GOOD REPRODUCTION

28/4c

Exhibit A

County: Yavapai

State: AZ

BLM Serial #	Claim Name	Original Recording		Amended Recording		Location
		Recording #	Page #	Recording #	Page #	
AMC 413842	MPC 50	4861	287			SEC16-T14N-R09W
AMC 413843	MPC 51	4861	288			SEC16-T14N-R09W
AMC 413844	MPC 52	4861	289			SEC16-T14N-R09W
AMC 413845	MPC 53	4861	290			SEC16-T14N-R09W
AMC 413846	MPC 54	4861	291			SEC16-T14N-R09W
AMC 413847	MPC 55	4861	292			SEC16-T14N-R09W
AMC 413848	MPC 56	4861	293			SEC16-T14N-R09W
AMC 413849	MPC 57	4861	294			SEC16-T14N-R09W
AMC 413850	MPC 58	4861	295			SEC16-T14N-R09W
AMC 413851	MPC 59	4861	296			SEC16-T14N-R09W
AMC 413852	MPC 60	4861	297			SEC16-T14N-R09W
AMC 413853	MPC 61	4861	298			SEC16-T14N-R09W
AMC 413854	MPC 62	4861	299			SEC16-T14N-R09W
AMC 413855	MPC 63	4861	300			SEC16-T14N-R09W
AMC 413856	MPC 64	4861	301			SEC16-T14N-R09W
AMC 413857	MPC 65	4861	302			SEC16-T14N-R09W
AMC 413858	MPC 66	4861	303			SEC16-T14N-R09W
AMC 413859	MPC 67	4861	304			SEC16-T14N-R09W
AMC 413860	MPC 68	4861	305			SEC16-T14N-R09W
AMC 413861	MPC 69	4861	306			SEC16-T14N-R09W
AMC 413862	MPC 70	4861	307			SEC16-T14N-R09W
AMC 413863	MPC 71	4861	308			SEC16-T14N-R09W
AMC 413864	MPC 72	4861	309			SEC16-T14N-R09W
AMC 413865	MPC 73	4861	310			SEC16-T14N-R09W
AMC 413866	MPC 74	4861	311			SEC16-T14N-R09W
AMC 413867	MPC 75	4861	312			SEC16-T14N-R09W
AMC 413868	MPC 76	4861	313			SEC16-T14N-R09W
AMC 413869	MPC 77	4861	314			SEC16-T14N-R09W
AMC 413870	MPC 78	4861	315			SEC16-T14N-R09W
AMC 413871	MPC 79	4861	316			SEC16-T14N-R09W
AMC 413872	MPC 80	4861	317			SEC16-T14N-R09W
AMC 413873	MPC 81	4861	318			SEC16-T14N-R09W
AMC 413874	MPC 82	4861	319			SEC16-T14N-R09W
AMC 413875	MPC 83	4861	320			SEC16-T14N-R09W
AMC 413876	MPC 84	4861	321			SEC16-T14N-R09W
AMC 413877	MPC 85	4861	322			SEC16-T14N-R09W
AMC 413878	MPC 86	4861	323			SEC16-T14N-R09W
AMC 413879	MPC 87					SEC16-T14N-R09W

Date: 3/13/2012

PHOENIX, ARIZONA

2012 AUG 10 P 1:13

Page 21

RECORDERS MEMO: LEGIBILITY
 QUESTIONABLE FOR GOOD REPRODUCTION

RECEIVED
 BLM AZ STATE OFFICE

RECEIVED
 BLM AZ STATE OFFICE
 2012 DEC 27 P 1:42

38/50



Exhibit A

County: Yavapai

State: AZ

BLM Serial #	Claim Name	Original Recording		Amended Recording		Location
		Recording #	Page #	Recording #	Page #	
AMC 413880	MPC 88	4861	325			SEC16-T14N-R09W
AMC 413881	MPC 89	4861	326			SEC16-T14N-R09W
AMC 413882	MPC 90	4861	327			SEC16-T14N-R09W
AMC 413883	MPC 91	4861	328			SEC16-T14N-R09W
AMC 413884	MPC 92	4861	329			SEC16-T14N-R09W
AMC 413885	MPC 93	4861	330			SEC16-T14N-R09W
AMC 413886	MPC 94	4861	331			SEC16-T14N-R09W
AMC 413887	MPC 95	4861	332			SEC16-T14N-R09W
AMC 413888	MPC 96	4861	333			SEC16-T14N-R09W
AMC 413889	MPC 97	4861	334			SEC16-T14N-R09W
AMC 413890	MPC 98	4861	335			SEC16-T14N-R09W
AMC 413891	MPC 99	4861	336			SEC16-T14N-R09W
AMC 413892	MPC 100	4861	337			SEC16-T14N-R09W
AMC 413893	MPC 101	4861	338			SEC16-T14N-R09W
AMC 413894	MPC 102	4861	339			SEC16-T14N-R09W
AMC 413895	MPC 103	4861	340			SEC16-T14N-R09W
AMC 413896	MPC 104	4861	341			SEC16-T14N-R09W
AMC 413897	MPC 105	4861	342			SEC16-T14N-R09W
AMC 413898	MPC 106	4861	343			SEC16-T14N-R09W
AMC 413899	MPC 107	4861	344			SEC16-T14N-R09W
AMC 413900	MPC 108	4861	345			SEC16-T14N-R09W
AMC 413901	MPC 109	4861	346			SEC16-T14N-R09W
AMC 413902	MPC 110	4861	347			SEC16-T14N-R09W
AMC 413903	MPC 111	4861	348			SEC16-T14N-R09W
AMC 413904	MPC 112	4861	349			SEC16-T14N-R09W
AMC 413905	MPC 113	4861	350			SEC16-T14N-R09W
AMC 413906	MPC 114	4861	351			SEC16-T14N-R09W
AMC 413907	MPC 115	4861	352			SEC16-T14N-R09W
AMC 413908	MPC 116	4861	353			SEC16-T14N-R09W
AMC 413909	MPC 117	4861	354			SEC16-T14N-R09W
AMC 413910	MPC 118	4861	355			SEC16-T14N-R09W
AMC 413911	MPC 119	4861	356			SEC16-T14N-R09W
AMC 413912	MPC 120	4861	357			SEC16-T14N-R09W
AMC 413913	MPC 121	4861	358			SEC16-T14N-R09W
AMC 413914	MPC 122	4861	359			SEC16-T14N-R09W
AMC 413915	MPC 123	4861	360			SEC16-T14N-R09W
AMC 413916	MPC 124	4861	361			SEC16-T14N-R09W
AMC 413917	MPC 125	4861	361			SEC16-T14N-R09W

RECEIVED
BLM AZ STATE OFFICE

PHOENIX, ARIZONA

Date: 3/13/2012

2012 AUG 10 P 1:14

Page 22

RECORDERS MEMO: LEGIBILITY
 QUESTIONABLE FOR GOOD REPRODUCTION

RECEIVED
BLM AZ STATE OFFICE

2/11/12

Exhibit A

County: Yavapai

State: AZ

BLM Serial #

AMC 413918

No. Of Claims

Claim Name

MPC 126

831

SC

Original Recording

Amended Recording

Recording #

Page #

Recording #

Page #

Location

4861

363

SEC16-T14N-R09W

RECEIVED
BLM AZ STATE OFFICE
2012 DEC 27 P 1:43
PHOENIX, ARIZONA

PHOENIX, ARIZONA

2012 AUG 10 P 1:14

RECEIVED
BLM AZ STATE OFFICE

Date: 3/13/2012

SC

Form 1370-18
(July 1984)

UNITED STATES
DEPARTMENT OF THE INTERIOR
BUREAU OF LAND MANAGEMENT

No. 181639

Date *12/27/12*

TEMPORARY RECEIPT

Received \$ *.43660* Check *009831106*

On account of *FREEPORT - Mc MORAN CORP*

Received from:

AMC 41648 (NOI)
Stephanie Turtan

Credit is subject to
clearing of any checks
This is not a permit,
license, or lease.

Ausie Cruz
ACCOUNTING OFFICE

United States Department of the Interior
 Bureau of Land Management
 LANDS/RECREATION & PLANNING
 ONE N CENTRAL AVE
 PHOENIX, AZ 85004 -2203
 Phone: 602-417-9200

Receipt

No: 2714863

Transaction #: 2797245	
Date of Transaction: 12/28/2012	
CUSTOMER:	
FREEPORT MCMORAN CORP 333 N CENTRAL AVE PHOENIX, AZ 85004 US	

LINE #	QTY	DESCRIPTION	REMARKS	UNIT PRICE	TOTAL
1	1.00	LOCATABLE MINERALS / MINING CLAIMS-NOT NEW-UNADJUD, ONE AUTH NO. ONLY / MINING CLAIM MONEY RECEIVED CASES: AMC41648/\$43600.00	NOI (4366)	- n/a -	43600.00
TOTAL:					\$43,600.00

INCORRECT AMOUNT (03)

PAYMENT INFORMATION			
1	AMOUNT:	43600.00	POSTMARKED: N/A
	TYPE:	CHECK	RECEIVED: 12/27/2012
	CHECK NO:	009831106	
	NAME:	FREEPORT MCMORAN CORP 333 N CENTRAL AVE PHOENIX AZ 85004 US	

REMARKS

TEMP RECEIPT #181639

This receipt was generated by the automated BLM Collections and Billing System and is a paper representation of a portion of the official electronic record contained therein.

Order Detail
Close

Transaction ID 2797245
Order Type A
Order Status P
Order Date 12/28/2012
Login ID 3055
Login User

Receive Date 12/27/2012
Receipt ID 2714863
Reference Transaction
Last Updated By 3055
Last Update User scruz
Last Update Date 12/31/12 11:32

Customer ID
First Name
Middle Initial
Last Name
Company FRESHPORT MCMORAN CORP

Address 1333 N CENTRAL AVE
Address 2
City PHOENIX State AZ Zip -
Country US
Phone

Assignor ID
First Name
Middle Initial
Last Name
Company
AR flag

Historical Order Number

Order Items

Order Item	Xfer Of	Chkr ID	Logn	Ol-Date	Type	Qty	Unit Price	Total	Bill Number	Bill Line	BID	Cost Ctr	Repr Org	WBS	Commodity	Subject	Action	Action Code	Exp	Fund	Funct Area	Comm Item	CrGL Acct	Product Code	Stat	Product Disc	Logn ID	Int Order
1	6132541	2797245	scruz	12/28/2012	C	1.00	0.00	43600.00				LAZ931000	LAZ931000	LOCA	LMMC	MINING CLAIM MONEY RECEIVED	93322013		XXXXL6500DFL01130000.000000		2400.AR000		D				3055	
2	6134299	6132541	2797245	12/31/2012	C	1.00	0.00	43600.00				LAZ931000	LAZ931000	LOCA	LMMC	MINING CLAIM MONEY RECEIVED	93322013		XXXXL6500DFL01130000.000000		2400.AR000		D				3055	
3	6134300	6134299	2797245	12/31/2012	C	1.00	0.00	43600.00				LAZ931000	LAZ931000	LOCA	LMMC	MINING CLAIM MONEY RECEIVED	93322013		XXXXL6500DFL01130000.000000		2400.AR000		P				3055	
4	6180850	6134300	2797245	R2KMC102/09/2013	F	0.21	0.00	-9330.00				LAZ931000	LAZ931000	LOCA	LMMC	MINING CLAIM MONEY RECEIVED	93322013		XXXXL6500DFL01130000.000000		2400.AR000		P				2734	
5	6180851	6180850	2797245	R2KMC102/09/2013	F	933.00	10.00	9330.00				LAZ930000	LAZ931000	LOCA	MCTR	NOTE-INTENT TO HOLD SVC CHG \$10	162152013		13XL1109ML119300000.RB0000000000		5900.C0000		P				2734	
6	6180910	6134300	2797245	R2KMC102/10/2013	T	0.36	0.00	15910.00				LAZ931000	LAZ931000	LOCA	LMMC	MINING CLAIM MONEY RECEIVED	93322013		XXXXL6500DFL01130000.000000		2400.AR000		P				2734	
7	6180911	6180910	2797245	R2KMC102/10/2013	T	1591.00	10.00	15910.00				LAZ930000	LAZ931000	LOCA	MCTR	NOTE-INTENT TO HOLD SVC CHG \$10	162152013		13XL1109ML119300000.RB0000000000		5900.C0000		P				2734	
8	6197260	6134300	2797245	R2KMC102/24/2013	T	0.32	0.00	13880.00				LAZ931000	LAZ931000	LOCA	LMMC	MINING CLAIM MONEY RECEIVED	93322013		XXXXL6500DFL01130000.000000		2400.AR000		P				2734	
9	6197261	6197260	2797245	R2KMC102/24/2013	T	1388.00	10.00	13880.00				LAZ930000	LAZ931000	LOCA	MCTR	NOTE-INTENT TO HOLD SVC CHG \$10	162152013		13XL1109ML119300000.RB0000000000		5900.C0000		P				2734	
10	6202848	6134300	2797245	R2KMC102/27/2013	T	0.10	0.00	-4450.00				LAZ931000	LAZ931000	LOCA	LMMC	MINING CLAIM MONEY RECEIVED	93322013		XXXXL6500DFL01130000.000000		2400.AR000		P				2734	
11	6202849	6202848	2797245	R2KMC102/27/2013	T	445.00	10.00	4450.00				LAZ930000	LAZ931000	LOCA	MCTR	NOTE-INTENT TO HOLD SVC CHG \$10	162152013		13XL1109ML119300000.RB0000000000		5900.C0000		P				2734	
12	6220883	6134300	2797245	R2KMC103/14/2013	T	0.00	0.00	-90.00				LAZ931000	LAZ931000	LOCA	LMMC	MINING CLAIM MONEY RECEIVED	93322013		XXXXL6500DFL01130000.000000		2400.AR000		P				2734	
13	6220884	6220883	2797245	R2KMC103/14/2013	T	2.00	0.00	20.00				LAZ930000	LAZ931000	LOCA	MCTR	NONREFUNDABLE PROCESSING FEE	175652013		13XL1109ML119300000.RB0000000000		5900.C0000		P				2734	
14	6220885	6220883	2797245	R2KMC103/14/2013	T	7.00	10.00	70.00				LAZ930000	LAZ931000	LOCA	MCTR	NOTE-INTENT TO HOLD SVC CHG \$10	162152013		13XL1109ML119300000.RB0000000000		5900.C0000		P				2734	

United States Department of the Interior
Bureau of Land Management
 LANDS/RECREATION & PLANNING
 ONE N CENTRAL AVE
 PHOENIX, AZ 85004 -2203
 Phone: 602-417-9200

Receipt

No: 2714863

Transaction #: 2797245	ENTERED INTO COMPUTER
Date of Transaction: 12/28/2012	
CUSTOMER:	
FREEPORT MCMORAN CORP 333 N CENTRAL AVE PHOENIX, AZ 85004 US	

LINE #	QTY	DESCRIPTION	REMARKS	UNIT PRICE	TOTAL
1	1.00	LOCATABLE MINERALS / MINING CLAIMS- NOT NEW-UNADJUD, ONE AUTH NO. ONLY / MINING CLAIM MONEY RECEIVED CASES: AMC41648/\$43660.00	NOI (4366)	- n/a -	43660.00
TOTAL:					\$43,660.00

CORRECTION _{pg}

PAYMENT INFORMATION					
1	AMOUNT:	43660.00	POSTMARKED:	N/A	
	TYPE:	CHECK	RECEIVED:	12/31/2012	
	CHECK NO:	009831106			
	NAME:	FREEPORT MCMORAN CORP 333 N CENTRAL AVE PHOENIX AZ 85004 US			

REMARKS
TEMP RECEIPT #181639

This receipt was generated by the automated BLM Collections and Billing System and is a paper representation of a portion of the official electronic record contained therein.

Message:

4366 ROWS RETRIEVED

CBS Export Results Report

Include Resolved Records

Record Status

Error Records (E/M/I)

Accepted Records (A/W)

"On Hold" Records (H)

All Records (for s/n or receipt nr)

Exported, No Results From CBS

New (not yet exported)

Printable Format (legal/landscape)

Search Criteria

Enter export Date (mm/dd/yyyy)

Serial Number match (optional)

Receipt Nr (optional)

Export Nr (exclusive)

LR2000 User (defaults to login)

Responsible Area (Errors Or

User (U,X)

Programmer (P,X)

All (U,P,X)

[User Guide](#)

	Resend?	Export Nr	A/D	Serial Nr	Mult	Code	S Amount	Remarks	Receipt Nr	LR2000 User	#Msg	Resolved?	OK	Stat1	Area	CBS Msg 1	Stat2	Area	Msg 2	CBS 392 ID	392 S Amt	Action Update Date	Resend	Resend Orig	Export Date
1	<input type="checkbox"/>	4023633	A	AMC41648	488	481	10.00	481;2012	2714863	ATHROWER	1	<input type="checkbox"/>		A		ACCP				1887333	43660.00	2/9/2013 10:00			2/9/2013
2	<input type="checkbox"/>	4023634	A	AMC41649	488	481	10.00	481;2012	2714863	ATHROWER	1	<input type="checkbox"/>		A		ACCP				1887333	43660.00	2/9/2013 10:00			2/9/2013
3	<input type="checkbox"/>	4023635	A	AMC41650	488	481	10.00	481;2012	2714863	ATHROWER	1	<input type="checkbox"/>		A		ACCP				1887333	43660.00	2/9/2013 10:00			2/9/2013
4	<input type="checkbox"/>	4023636	A	AMC41651	488	481	10.00	481;2012	2714863	ATHROWER	1	<input type="checkbox"/>				ACCP				1887333	43660.00	2/9/2013 10:00			2/9/2013
5	<input type="checkbox"/>	4023637	A	AMC41652	488	481	10.00	481;2012	2714863	ATHROWER	1	<input type="checkbox"/>				ACCP				1887333	43660.00	2/9/2013 10:00			2/9/2013
6	<input type="checkbox"/>	4023638	A	AMC41653	488	481	10.00	481;2012	2714863	ATHROWER	1	<input type="checkbox"/>				ACCP				1887333	43660.00	2/9/2013 10:00			2/9/2013
7	<input type="checkbox"/>	4023639	A	AMC41654	488	481	10.00	481;2012	2714863	ATHROWER	1	<input type="checkbox"/>				ACCP				1887333	43660.00	2/9/2013 10:00			2/9/2013
8	<input type="checkbox"/>	4023640	A	AMC41655	488	481	10.00	481;2012	2714863	ATHROWER	1	<input type="checkbox"/>				ACCP				1887333	43660.00	2/9/2013 10:00			2/9/2013
9	<input type="checkbox"/>	4023641	A	AMC41656	488	481	10.00	481;2012	2714863	ATHROWER	1	<input type="checkbox"/>				ACCP				1887333	43660.00	2/9/2013 10:00			2/9/2013
10	<input type="checkbox"/>	4023642	A	AMC41657	488	481	10.00	481;2012	2714863	ATHROWER	1	<input type="checkbox"/>				ACCP				1887333	43660.00	2/9/2013 10:00			2/9/2013
11	<input type="checkbox"/>	4023643	A	AMC41658	488	481	10.00	481;2012	2714863	ATHROWER	1	<input type="checkbox"/>				ACCP				1887333	43660.00	2/9/2013 10:00			2/9/2013
12	<input type="checkbox"/>	4023644	A	AMC41659	488	481	10.00	481;2012	2714863	ATHROWER	1	<input type="checkbox"/>				ACCP				1887333	43660.00	2/9/2013 10:00			2/9/2013
13	<input type="checkbox"/>	4023645	A	AMC67991	488	481	10.00	481;2012	2714863	ATHROWER	1	<input type="checkbox"/>				ACCP				1887333	43660.00	2/9/2013 10:01			2/9/2013
14	<input type="checkbox"/>	4023646	A	AMC67992	488	481	10.00	481;2012	2714863	ATHROWER	1	<input type="checkbox"/>				ACCP				1887333	43660.00	2/9/2013 10:01			2/9/2013
15	<input type="checkbox"/>	4023647	A	AMC67993	488	481	10.00	481;2012	2714863	ATHROWER	1	<input type="checkbox"/>				ACCP				1887333	43660.00	2/9/2013 10:01			2/9/2013
16	<input type="checkbox"/>	4023648	A	AMC67994	488	481	10.00	481;2012	2714863	ATHROWER	1	<input type="checkbox"/>				ACCP				1887333	43660.00	2/9/2013 10:01			2/9/2013
17	<input type="checkbox"/>	4023649	A	AMC180090	488	481	10.00	481;2012	2714863	ATHROWER	1	<input type="checkbox"/>				ACCP				1887333	43660.00	2/9/2013 10:01			2/9/2013
18	<input type="checkbox"/>	4023650	A	AMC180096	488	481	10.00	481;2012	2714863	ATHROWER	1	<input type="checkbox"/>				ACCP				1887333	43660.00	2/9/2013 10:02			2/9/2013
19	<input type="checkbox"/>	4023651	A	AMC180097	488	481	10.00	481;2012	2714863	ATHROWER	1	<input type="checkbox"/>				ACCP				1887333	43660.00	2/9/2013 10:02			2/9/2013
20	<input type="checkbox"/>	4023652	A	AMC180098	488	481	10.00	481;2012	2714863	ATHROWER	1	<input type="checkbox"/>				ACCP				1887333	43660.00	2/9/2013 10:02			2/9/2013

Total of TEN Individual packets submitted with this payment

Number of claims:

- 14
- 74
- 241
- 288
- 316
- 337
- 626
- 635
- 831
- 1004

Total = 4366

Ascertained Lead File Numbers for each packet.
APR 08 2013 (PB)

Amc 131683

159967

305766

308466

317120

322631

335326

362070

364582

366982

397192

August 9, 2012

Amc 31840

38688

79981

Amc 61004

62882

63137

Amc 403441

413793

397194

After recording, return to:
Freeport-McMoRan Corporation
Attn: D. Stillwell
333 North Central Avenue
Phoenix, AZ 85004

NO. OF CLAIMS 831
AMOUNT 116340
RECEIPT NO. 2627688
INIT. SC

** BLM-ASO**

Bureau of Land Management
Department of the Interior
One N. Central Avenue
Phoenix, AZ 85004

2012

NOTICE OF INTENT TO HOLD MINING CLAIMS AND PAYMENT OF BLM MAINTENANCE FEE

Re: Payment of Annual Claim Maintenance Fee

Dear Sir or Madam:

This will serve as notice that Freeport-McMoRan Bagdad, Inc., whose address for purposes of this filing is Land and Water Department, 333 North Central Ave., Phoenix, Arizona 85004, intends to hold the mining claims and/or mill sites described on Exhibit A attached hereto for the assessment year ending at 12 o'clock, noon, on September 1, 2013 by payment of the annual maintenance fee of \$140 per claim or site. Payment of such amount is made herewith for such assessment year for each of the claims and sites, the name, and BLM serial number with the book and page or index number of recording of the location notice in the official records of Yavapai County, Arizona, of which, is set forth on Exhibit A attached hereto and by this reference incorporated herein.

Donald A. Stillwell
Donald A. Stillwell for
Freeport-McMoRan Bagdad, Inc.

State of Arizona)
) ss.
County of Maricopa)

RECEIVED
BLM AZ STATE OFFICE
2012 AUG 10 P 1:12
PHOENIX, ARIZONA

The foregoing instrument was acknowledged before me on August 9th, 2012, by Donald A. Stillwell, on behalf of Freeport-McMoRan Bagdad, Inc.

(Seal)

STEPHANIE D. TURTON
Notary Public - State of Arizona
MARICOPA COUNTY
My Commission Expires Nov. 18, 2015

Stephanie D. Turton
Notary Public
My commission expires: 11-18-2015

ENTERED INTO COMPUTER

8/21/12 AT

Exhibit A

County: Yavapai

State: AZ

BLM Serial #	Claim Name	Original Recording		Amended Recording		Location
		Recording #	Page #	Recording #	Page #	
AMC 031840	RS 129	1185	243			SEC34-T15N-R10W
AMC 031841	RS 130	1185	245			SEC34-T15N-R10W
AMC 031842	RS 131	1185	247			SEC34-T15N-R10W
AMC 031843	RS 132	1185	249			SEC34-T15N-R10W
AMC 031844	RS 133	1185	251			SEC34-T15N-R10W
AMC 031845	RS 134	1185	253			SEC34-T15N-R10W
AMC 031846	RS 135	1185	255			SEC34-T15N-R10W
AMC 031847	RS 136	1185	257			SEC34-T15N-R10W
AMC 031856	RS 145	1185	275			SEC34-T15N-R10W
AMC 031857	RS 146	1185	277			SEC34-T15N-R10W
AMC 031858	RS 147	1185	279			SEC34-T15N-R10W
AMC 031859	RS 148	1185	281			SEC34-T15N-R10W
AMC 031860	RS 149	1185	283			SEC34-T15N-R10W
AMC 031861	RS 150	1185	285			SEC34-T15N-R10W
AMC 031862	RS 151	1185	287			SEC34-T15N-R10W
AMC 031863	RS 152	1185	289			SEC34-T15N-R10W
AMC 031872	RS 165	1185	307			SEC34-T15N-R10W
AMC 031873	RS 166	1185	309			SEC34-T15N-R10W
AMC 031874	RS 167	1185	311			SEC34-T15N-R10W
AMC 031875	RS 168	1185	313			SEC34-T15N-R10W
AMC 031884	RS 181	1185	331			SEC34-T15N-R10W
AMC 031885	RS 182	1185	333			SEC34-T15N-R10W
AMC 031886	RS 183	1185	335			SEC34-T15N-R10W
AMC 031887	RS 184	1185	337			SEC34-T15N-R10W
AMC 031896	RS 197	1185	355			SEC34-T15N-R10W
AMC 031897	RS 198	1185	357			SEC34-T15N-R10W
AMC 031898	RS 199	1185	359			SEC34-T15N-R10W
AMC 031899	RS 200	1185	361			SEC34-T15N-R10W
AMC 031900	RS 213	1185	363			SEC34-T15N-R10W
AMC 031901	RS 214	1185	365			SEC34-T15N-R10W
AMC 031902	RS 215	1185	367			SEC34-T15N-R10W
AMC 031903	RS 216	1185	369			SEC34-T15N-R10W
AMC 038690	DEER NO. 3	580	730			SEC12-T14N-R10W
AMC 038691	DEER NO. 4	580	731			SEC12-T14N-R10W
AMC 038692	DEER NO. 5	580	732			SEC12-T14N-R10W
AMC 038693	DEER NO. 6	580	733			SEC12-T14N-R10W
AMC 038694	DEER NO. 7A	1202	282			SEC12-T14N-R10W
AMC 038695	DEER NO. 8A	1202	284			SEC12-T14N-R10W

Date: 3/13/2012

Page 1

RECEIVED
BLM AZ STATE OFFICE

2012 AUG 10 P 1:12

PHOENIX, ARIZONA

38/50

Exhibit A

County: Yavapai

State: AZ

BLM Serial #	Claim Name	Original Recording		Amended Recording		Location
		Recording #	Page #	Recording #	Page #	
AMC 038696	DEER NO. 9	580	881			SEC12-T14N-R10W
AMC 038708	DEER # 21	689	962			SEC12-T14N-R10W
AMC 038709	DEER # 22	669	963			SEC12-T14N-R10W
AMC 038710	DEER # 23	669	964			SEC12-T14N-R10W
AMC 038711	DEER # 24	669	965			SEC12-T14N-R10W
AMC 038712	DEER # 25	669	966			SEC12-T14N-R10W
AMC 038713	DEER # 26	669	967			SEC12-T14N-R10W
AMC 038714	DEER # 27	669	968			SEC12-T14N-R10W
AMC 038715	DEER # 28	669	969			SEC13-T14N-R10W
AMC 038716	DEER # 29	689	970			SEC13-T14N-R10W
AMC 038717	DEER # 30	669	971			SEC12-T14N-R10W
AMC 038718	DEER # 31	669	972			SEC12-T14N-R10W
AMC 038719	DEER # 32	669	973			SEC12-T14N-R10W
AMC 038720	DEER # 33	669	974			SEC12-T14N-R10W
AMC 038721	DEER # 34	669	975			SEC13-T14N-R10W
AMC 038722	DEER # 35	669	976			SEC13-T14N-R10W
AMC 038723	DEER # 36	669	977			SEC13-T14N-R10W
AMC 038724	DEER # 37	669	978			SEC13-T14N-R10W
AMC 038725	DEER # 38	669	979			SEC12-T14N-R10W
AMC 038726	DEER # 39	669	980			SEC12-T14N-R10W
AMC 038727	DEER # 40	669	981			SEC12-T14N-R10W
AMC 038728	DEER # 41	669	982			SEC12-T14N-R10W
AMC 038729	DEER # 42	669	983			SEC13-T14N-R10W
AMC 038730	DEER # 43	669	984			SEC13-T14N-R10W
AMC 038731	DEER # 44	669	985			SEC13-T14N-R10W
AMC 038732	DEER # 45	669	986			SEC13-T14N-R10W
AMC 038733	DEER # 46	669	987			SEC13-T14N-R10W
AMC 038734	DEER # 47	669	988			SEC13-T14N-R10W
AMC 038735	DEER # 48	669	989			SEC11-T14N-R10W
AMC 038736	DEER # 49	669	990			SEC11-T14N-R10W
AMC 038737	DEER # 50	669	991			SEC14-T14N-R10W
AMC 038738	DEER # 51	669	992			SEC14-T14N-R10W
AMC 038739	DEER # 52	669	993			SEC14-T14N-R10W
AMC 038740	DEER # 53 (RELOCATION)	695	390			SEC13-T14N-R10W
AMC 038741	DEER # 54	669	995			SEC14-T14N-R10W
AMC 038742	DEER # 55	669	996			SEC14-T14N-R10W
AMC 038743	DEER # 56	669	997			SEC14-T14N-R10W
AMC 038744	DEER # 57	669	998			SEC14-T14N-R10W

Date: 3/13/2012

RECEIVED
BLM AZ STATE OFFICE
2012 AUG 10 P 1:12

3515

Exhibit A

County: Yavapai

State: AZ

BLM Serial #	Claim Name	Original Recording		Amended Recording		Location
		Recording #	Page #	Recording #	Page #	
AMC 038745	DEER # 58	669	999			SEC14-T14N-R10W
AMC 038746	DEER # 59	670	001			SEC14-T14N-R10W
AMC 038747	DEER # 60 (RELOCATION)	695	391			SEC14-T14N-R10W
AMC 038748	DEER # 61	670	003			SEC14-T14N-R10W
AMC 038749	DEER # 62	670	004			SEC14-T14N-R10W
AMC 038750	DEER # 63	670	005			SEC14-T14N-R10W
AMC 038751	DEER # 64	670	006			SEC14-T14N-R10W
AMC 038767	DEER # 81	938	474			SEC12-T14N-R10W
AMC 038768	DEER # 82	938	475			SEC12-T14N-R10W
AMC 038769	DEER # 83	938	476			SEC12-T14N-R10W
AMC 038770	DEER # 84	938	477			SEC12-T14N-R10W
AMC 061004	BONANZA	156	243	1385	655	SEC07-T14N-R09W
AMC 061005	POLARIS	156	247	4214	514	SEC08-T14N-R09W
AMC 062882	KEYNOTE	108	189			SEC20-T14N-R09W
AMC 062883	MOON ANCHOR	078	374			SEC19-T14N-R09W
AMC 062884	BIRD EYE	076	375			SEC19-T14N-R09W
AMC 062885	LONGVIEW	050	191	071	025	SEC30-T14N-R09W
AMC 062886	NINO	017	007			SEC19-T14N-R09W
AMC 062887	QUEEN EXTENSION #1	004	538			SEC20-T14N-R09W
AMC 062888	BRUCE #1	608	348			SEC19-T14N-R09W
AMC 062889	BRUCE #3	608	350			SEC19-T14N-R09W
AMC 062890	R & R #2	608	345			SEC18-T14N-R09W
AMC 062891	JOS #5	576	129			SEC19-T14N-R09W
AMC 062892	JOS #6	576	130			SEC19-T14N-R09W
AMC 062893	CYPRUS NO 1	005	483	025	589	SEC20-T14N-R09W
AMC 062894	CYPRUS NO 2	005	484	025	590	SEC20-T14N-R09W
AMC 062895	CYPRUS NO 3	005	485	025	591	SEC20-T14N-R09W
AMC 062896	CYPRUS NO. 4	013	022	049	525	SEC20-T14N-R09W
AMC 062897	CYPRUS NO. 5	013	023	049	526	SEC17-T14N-R09W
AMC 062898	CYPRUS NO 6	013	024	049	527	SEC20-T14N-R09W
AMC 062899	CYPRUS #7	049	528			SEC19-T14N-R09W
AMC 062900	CYPRUS #8	049	529			SEC19-T14N-R09W
AMC 062901	CYPRUS #9	049	530			SEC19-T14N-R09W
AMC 062902	CYPRUS #10	049	531			SEC19-T14N-R09W
AMC 062903	CYPRUS #11	049	532			SEC19-T14N-R09W
AMC 062904	CYPRUS #12	049	533			SEC19-T14N-R09W
AMC 062905	CYPRUS #13	049	534			SEC19-T14N-R09W

Date: 3/13/2012

RECEIVED
BLM AZ STATE OFFICE
2012 AUG 10 P 1:13

3515

Exhibit A

Exhibit A

County: Yavapai

County: Yavapai

State: AZ

State: AZ

BLM Serial #	Claim Name	Original Recording		Amended Recording		Location
		Recording #	Page #	Recording #	Page #	
AMC 062906	CYPRUS # 14	071	024			SEC20-T14N-R09W
AMC 062907	CYPRUS #15	162	190			SEC18-T14N-R09W
AMC 062908	L. & W.	015	227			SEC19-T14N-R09W
AMC 062909	L. & W. NO. 3	015	230			SEC19-T14N-R09W
AMC 062910	L. & W. NO. 4	015	231			SEC19-T14N-R09W
AMC 062911	L. & W. NO. 5	015	232			SEC19-T14N-R09W
AMC 062912	BETA NO. 1	013	546			SEC19-T14N-R09W
AMC 062913	BETA NO. 2	013	547	025	588	SEC19-T14N-R09W
AMC 062914	BETA NO. 3	013	548			SEC19-T14N-R09W
AMC 062915	PLYMOUTH	131	046			SEC17-T14N-R09W
AMC 062916	PLYMOUTH EXTENSION	156	246			SEC20-T14N-R09W
AMC 062917	VALENCIA	156	248			SEC17-T14N-R09W
AMC 063176	OCTAROON	144	367			SEC14-T14N-R10W
AMC 063177	OCTAROON NO. 1	144	368			SEC14-T14N-R10W
AMC 063178	RED MT. COPPER NO 1	358	215			SEC14-T14N-R10W
AMC 063179	RED MT. COPPER NO 2	358	216			SEC14-T14N-R10W
AMC 063180	RED MT. COPPER NO 3	358	217			SEC14-T14N-R10W
AMC 063181	RED MT. COPPER NO 4	358	218			SEC14-T14N-R10W
AMC 063182	RED MT. COPPER NO 5	358	219			SEC14-T14N-R10W
AMC 063183	RED MT. COPPER NO 6	358	220			SEC14-T14N-R10W
AMC 063184	RED MT. COPPER NO 7	358	221			SEC14-T14N-R10W
AMC 063185	RED MT. COPPER NO 8	358	222			SEC14-T14N-R10W
AMC 063186	RED MT. COPPER NO 9	358	223			SEC23-T14N-R10W
AMC 063187	COPPER-RIDGE NO 1	358	206			SEC14-T14N-R10W
AMC 063188	COPPER-RIDGE NO 2	358	207			SEC15-T14N-R10W
AMC 063189	COPPER-RIDGE NO 3	358	208			SEC15-T14N-R10W
AMC 063190	COPPER RIDGE NO 4	358	209			SEC14-T14N-R10W
AMC 063191	COPPER RIDGE NO 5	358	210			SEC15-T14N-R10W
AMC 063192	COPPER RIDGE NO 6	358	211			SEC22-T14N-R10W
AMC 063193	COPPER RIDGE NO 7	358	212			SEC22-T14N-R10W
AMC 063194	COPPER RIDGE NO 8	358	213			SEC22-T14N-R10W
AMC 063195	COPPER RIDGE NO 9	358	214			SEC22-T14N-R10W
AMC 063196	ISO #1	563	246			SEC14-T14N-R10W

Date: 3/13/2012

Page 4

RECEIVED
BLM AZ STATE OFFICE

2012 AUG 10 P 1:13

3752

Original Recording

Amended Recording

BLM Serial #	Claim Name	Original Recording		Amended Recording		Location
		Recording #	Page #	Recording #	Page #	
AMC 063197	ISO #2	563	347			SEC15-T14N-R10W
AMC 063198	ISO #3	563	348			SEC15-T14N-R10W
AMC 063199	ISO #4	563	349			SEC15-T14N-R10W
AMC 063200	ISO #5	563	350			SEC15-T14N-R10W
AMC 063201	ISO #6	563	351			SEC15-T14N-R10W
AMC 063202	ISO #7	563	352			SEC23-T14N-R10W
AMC 063203	ISO #8	563	353			SEC23-T14N-R10W
AMC 063204	ISO #9	563	354			SEC23-T14N-R10W
AMC 063205	ISO #10	563	355			SEC22-T14N-R10W
AMC 063206	ISO #11	563	356			SEC22-T14N-R10W
AMC 063207	ISO #12	563	357			SEC22-T14N-R10W
AMC 063208	ISO #13	563	358			SEC15-T14N-R10W
AMC 063209	ISO #14	563	359			SEC22-T14N-R10W
AMC 063210	ISO #15	568	502			SEC15-T14N-R10W
AMC 063211	ISO #16	568	503			SEC15-T14N-R10W
AMC 063227	JLM 10	1230	885	4214	516	SEC08-T14N-R09W
AMC 063228	JLM 11	1230	887			SEC08-T14N-R09W
AMC 063249	CY-8(A)	905	230	4680	531	SEC08-T14N-R09W
AMC 063250	CY-7	905	231			SEC08-T14N-R09W
AMC 063251	CY-8(A)	905	232	4680	534	SEC08-T14N-R09W
AMC 063252	CY-9(A)	905	233	4680	532	SEC08-T14N-R09W
AMC 063254	CY-11(A)	905	235	4680	533	SEC08-T14N-R09W
AMC 079981	R & R #1	608	344			SEC19-T14N-R09W
AMC 079982	R & R #3	608	346			SEC18-T14N-R09W
AMC 079983	R & R #4	608	347			SEC19-T14N-R09W
AMC 079984	BRUCE #2	608	349			SEC19-T14N-R09W
AMC 079985	JOS #1	576	125			SEC19-T14N-R09W
AMC 079986	JOS #2	576	126			SEC19-T14N-R09W
AMC 079987	JOS #3	576	127	761	181	SEC19-T14N-R09W
AMC 079988	JOS #4	576	128			SEC19-T14N-R09W
AMC 079989	COMBINE NO. 2	511	463			SEC18-T14N-R09W
AMC 079990	L. & W. NO. 1	015	228			SEC19-T14N-R09W
AMC 079991	L. & W. NO. 2	015	229			SEC19-T14N-R09W
AMC 079992	L. & W. NO. 6	015	233			SEC19-T14N-R09W
AMC 079993	L. & W. FRACTION	015	226	761	182	SEC19-T14N-R09W
AMC 079994	POSSIBILITIES NO. 1	015	225			SEC19-T14N-R09W
AMC 131683	PONDEROSA	1385	650			SEC07-T14N-R09W
AMC 159967	BM 1	1441	332			SEC26-T15N-R10W

Date: 3/13/2012

Page 5

RECEIVED
BLM AZ STATE OFFICE

2012 AUG 10 P 1:13

3752

Exhibit A

County: Yavapai

State: AZ

BLM Serial #	Claim Name	Original Recording		Amended Recording		Location
		Recording #	Page #	Recording #	Page #	
AMC 159968	BM 2	1441	334			SEC26-T15N-R10W
AMC 305768	BEV 1	2265	277			SEC09-T14N-R09W
AMC 305767	BEV 2	2265	279			SEC09-T14N-R09W
AMC 305768	BEV 3	2265	281			SEC09-T14N-R09W
AMC 305769	BEV 4	2265	283			SEC09-T14N-R09W
AMC 305770	BEV 5	2265	285			SEC09-T14N-R09W
AMC 305771	BEV 6	2265	287			SEC09-T14N-R09W
AMC 305772	BEV 7	2265	289			SEC09-T14N-R09W
AMC 305773	BEV 8	2265	291			SEC09-T14N-R09W
AMC 305774	BEV 9	2265	293			SEC09-T14N-R09W
AMC 305775	BEV 10	2265	295			SEC09-T14N-R09W
AMC 305776	BEV 11	2265	297			SEC09-T14N-R09W
AMC 305777	BEV 12	2265	299			SEC09-T14N-R09W
AMC 305778	BEV 13	2265	301			SEC09-T14N-R09W
AMC 305779	BEV 14	2265	303			SEC09-T14N-R09W
AMC 305780	BEV 15	2265	305			SEC09-T14N-R09W
AMC 305781	BEV 16	2265	307			SEC09-T14N-R09W
AMC 305782	BEV 17	2265	309			SEC09-T14N-R09W
AMC 305783	BEV 18	2265	311			SEC09-T14N-R09W
AMC 305784	BEV 19	2265	313			SEC09-T14N-R09W
AMC 305785	BEV 20	2265	315			SEC09-T14N-R09W
AMC 305786	BEV 21	2265	317			SEC09-T14N-R09W
AMC 305787	BEV 22	2265	319			SEC09-T14N-R09W
AMC 305788	BEV 23	2265	321			SEC09-T14N-R09W
AMC 305789	BEV 24	2265	323			SEC09-T14N-R09W
AMC 305790	BEV 25	2265	325			SEC09-T14N-R09W
AMC 305791	BEV 26	2265	327			SEC09-T14N-R09W
AMC 305792	BEV 27	2265	329			SEC09-T14N-R09W
AMC 305793	BEV 28	2265	331			SEC09-T14N-R09W
AMC 305794	BEV 29	2265	333			SEC09-T14N-R09W
AMC 305795	BEV 30	2265	335			SEC09-T14N-R09W
AMC 305796	BEV 31	2265	337			SEC09-T14N-R09W
AMC 305797	BEV 32	2265	339			SEC09-T14N-R09W
AMC 305798	BEV 33	2265	341			SEC09-T14N-R09W
AMC 305799	BEV 34	2265	343			SEC09-T14N-R09W
AMC 305800	BEV 35	2265	345			SEC09-T14N-R09W
AMC 305801	BEV 36	2265	347			SEC09-T14N-R09W
AMC 305802	BEV 37	2265	349			SEC09-T14N-R09W

Date: 3/13/2012

RECEIVED
BLM AZ STATE OFFICE
PHOENIX, ARIZONA
2012 AUG 10 P 1:13

3/13

Exhibit A

County: Yavapai

State: AZ

BLM Serial #	Claim Name	Original Recording		Amended Recording		Location
		Recording #	Page #	Recording #	Page #	
AMC 305803	BEV 38	2265	351			SEC09-T14N-R09W
AMC 305804	BEV 39	2265	353			SEC09-T14N-R09W
AMC 305805	BEV 40	2265	355			SEC09-T14N-R09W
AMC 305806	BEV 41	2265	357			SEC09-T14N-R09W
AMC 305807	BEV 42	2265	359			SEC09-T14N-R09W
AMC 305808	BEV 43	2265	361			SEC09-T14N-R09W
AMC 305809	BEV 44	2265	363			SEC09-T14N-R09W
AMC 305810	BEV 45	2265	365			SEC09-T14N-R09W
AMC 305811	BEV 46	2265	367			SEC09-T14N-R09W
AMC 305812	BEV 47	2265	369			SEC09-T14N-R09W
AMC 305813	BEV 48	2265	371			SEC09-T14N-R09W
AMC 305814	BEV 49	2265	373			SEC09-T14N-R09W
AMC 305815	BEV 50	2265	375			SEC09-T14N-R09W
AMC 305816	BEV 51	2265	377			SEC09-T14N-R09W
AMC 305817	BEV 52	2265	379			SEC09-T14N-R09W
AMC 305818	BEV 53	2265	381			SEC09-T14N-R09W
AMC 305819	BEV 54	2265	383			SEC09-T14N-R09W
AMC 308466	FSM #1	2297	161			SEC20-T14N-R09W
AMC 308467	FSM #2	2297	163			SEC20-T14N-R09W
AMC 308468	FSM #3	2297	165			SEC20-T14N-R09W
AMC 308469	FSM #4	2297	167			SEC20-T14N-R09W
AMC 308470	FSM #5	2297	169			SEC20-T14N-R09W
AMC 308471	FSM #6	2297	171			SEC20-T14N-R09W
AMC 308472	FSM #7	2297	173			SEC20-T14N-R09W
AMC 308473	JWH #1	2297	105			SEC07-T14N-R09W
AMC 308474	JWH #2	2297	107			SEC07-T14N-R09W
AMC 308475	JWH #3	2297	109			SEC07-T14N-R09W
AMC 308476	JWH #4	2297	111			SEC07-T14N-R09W
AMC 308477	JWH #5	2297	113			SEC07-T14N-R09W
AMC 308478	JWH #6	2297	115			SEC07-T14N-R09W
AMC 308479	JWH #7	2297	117			SEC07-T14N-R09W
AMC 308480	JWH #8	2297	119			SEC07-T14N-R09W
AMC 308481	JWH #9	2297	121			SEC07-T14N-R09W
AMC 308482	JWH #10	2297	123			SEC07-T14N-R09W
AMC 308483	JWH #11	2297	125			SEC07-T14N-R09W
AMC 308484	JWH #12	2297	127			SEC07-T14N-R09W
AMC 308485	JWH #13	2297	129			SEC07-T14N-R09W
AMC 308486	JWH #14	2297	131			SEC07-T14N-R09W

Date: 3/13/2012

RECEIVED
BLM AZ STATE OFFICE
PHOENIX, ARIZONA
2012 AUG 10 P 1:13

3/13

Exhibit A

Exhibit A

County: Yavapai

County: Yavapai

State: AZ

State: AZ

BLM Serial#	Claim Name	Original Recording		Amended Recording		Location
		Recording #	Page #	Recording #	Page #	
AMC 308487	JWH #15	2297	133			SEC07-T14N-R09W
AMC 308488	JWH #16	2297	135			SEC07-T14N-R09W
AMC 308489	JWH #17	2297	137			SEC07-T14N-R09W
AMC 308490	JWH #18	2297	139			SEC07-T14N-R09W
AMC 308491	JWH #19	2297	141			SEC07-T14N-R09W
AMC 308492	JWH #20	2297	143			SEC07-T14N-R09W
AMC 308493	JWH #21	2297	145			SEC18-T14N-R09W
AMC 308494	JWH #22	2297	147			SEC18-T14N-R09W
AMC 308495	JWH #23	2297	149			SEC18-T14N-R09W
AMC 308496	JWH #24	2297	151			SEC18-T14N-R09W
AMC 308497	JWH #25	2297	153			SEC18-T14N-R09W
AMC 308498	JWH #26	2297	155			SEC18-T14N-R09W
AMC 308499	JWH #27	2297	157			SEC18-T14N-R09W
AMC 308500	JWH #28	2297	159			SEC18-T14N-R09W
AMC 308501	JWH #29	2298	320			SEC13-T14N-R10W
AMC 308502	JWH #30	2298	322			SEC13-T14N-R10W
AMC 308503	JWH #31	2298	324			SEC18-T14N-R09W
AMC 308504	JWH #32	2298	326			SEC18-T14N-R09W
AMC 308505	JWH #33	2298	328			SEC18-T14N-R09W
AMC 308506	JWH #34	2298	330			SEC18-T14N-R09W
AMC 308507	JWH #35	2298	332			SEC18-T14N-R09W
AMC 308508	JWH #36	2298	334			SEC18-T14N-R09W
AMC 308509	JWH #37	2298	336			SEC18-T14N-R09W
AMC 308510	JWH #38	2298	338			SEC13-T14N-R10W
AMC 308511	JWH #39	2298	340			SEC13-T14N-R10W
AMC 308512	JWH #40	2298	342			SEC13-T14N-R10W
AMC 308513	JWH #41	2298	344			SEC18-T14N-R09W
AMC 308514	JWH #42	2298	346			SEC18-T14N-R09W
AMC 308515	JWH #43	2298	348			SEC18-T14N-R09W
AMC 308516	JWH #44	2298	350			SEC18-T14N-R09W
AMC 308517	JWH #45	2298	352			SEC18-T14N-R09W
AMC 308518	JWH #46	2298	354			SEC18-T14N-R09W
AMC 308519	JWH #47	2298	356			SEC18-T14N-R09W
AMC 308520	JWH #48	2298	358			SEC18-T14N-R09W
AMC 308521	JWH #49	2298	360			SEC13-T14N-R10W
AMC 308522	JWH #50	2298	362			SEC13-T14N-R10W
AMC 308523	JWH #51	2298	364			SEC18-T14N-R09W
AMC 308524	JWH #52	2298	366			SEC18-T14N-R09W

BLM Serial#	Claim Name	Original Recording		Amended Recording		Location
		Recording #	Page #	Recording #	Page #	
AMC 308525	JWH #53	2298	368			SEC18-T14N-R09W
AMC 308526	JWH #54	2298	370			SEC18-T14N-R09W
AMC 308527	JWH #55	2298	372			SEC18-T14N-R09W
AMC 308528	JWH #56	2298	374			SEC18-T14N-R09W
AMC 308529	JWH #57	2298	376			SEC18-T14N-R09W
AMC 308530	JWH #58	2298	378			SEC18-T14N-R09W
AMC 308531	JWH #59	2298	380			SEC18-T14N-R09W
AMC 308532	JWH #60	2298	382			SEC19-T14N-R09W
AMC 308533	JWH #61	2298	384			SEC19-T14N-R09W
AMC 308534	JWH #62	2298	386			SEC19-T14N-R09W
AMC 308535	JWH #63	2298	388			SEC19-T14N-R09W
AMC 308536	JWH #64	2298	390			SEC19-T14N-R09W
AMC 308537	JWH #65	2298	392			SEC19-T14N-R09W
AMC 308538	JWH #66	2298	394			SEC19-T14N-R09W
AMC 308539	JWH #67	2298	396			SEC19-T14N-R09W
AMC 308540	JWH #68	2298	398			SEC19-T14N-R09W
AMC 308541	JWH #69	2298	400			SEC24-T14N-R10W
AMC 308542	JWH #70	2298	402			SEC24-T14N-R10W
AMC 308543	JWH #71	2298	404			SEC24-T14N-R10W
AMC 308544	JWH #72	2298	406			SEC24-T14N-R10W
AMC 308545	JWH #73	2298	408			SEC24-T14N-R10W
AMC 308546	JWH #74	2298	410			SEC24-T14N-R10W
AMC 308547	JWH #75	2298	412			SEC24-T14N-R10W
AMC 308548	JWH #76	2298	414			SEC24-T14N-R10W
AMC 308549	JWH #77	2298	416			SEC24-T14N-R10W
AMC 317120	LAW 1	2407	887			SEC28-T15N-R10W
AMC 317121	LAW 2	2407	889			SEC28-T15N-R10W
AMC 317122	LAW 3	2407	891			SEC28-T15N-R10W
AMC 317123	LAW 4	2407	893			SEC28-T15N-R10W
AMC 317124	LAW 5	2407	895			SEC33-T15N-R10W
AMC 317125	LAW 6	2407	897			SEC33-T15N-R10W
AMC 317126	LAW 7	2407	899			SEC33-T15N-R10W
AMC 317127	LAW 8	2407	901			SEC33-T15N-R10W
AMC 317128	LAW 9	2407	903			SEC33-T15N-R10W
AMC 317129	LAW 10	2407	905			SEC33-T15N-R10W
AMC 317130	LAW 11	2407	907			SEC33-T15N-R10W
AMC 317131	LAW 12	2407	909			SEC33-T15N-R10W
AMC 317132	LAW 13	2407	911			SEC28-T15N-R10W

Date: 3/13/2012

Date: 3/13/2012

RECEIVED
BLM AZ STATE OFFICE
2012 AUG 10 P 1:13
PHOENIX, ARIZONA

RECEIVED
BLM AZ STATE OFFICE
2012 AUG 10 P 1:13
PHOENIX, ARIZONA

35/6

35/6

Exhibit A

County: Yavapai

State: AZ

BLM Serial #	Claim Name	Original Recording		Amended Recording		Location
		Recording #	Page #	Recording #	Page #	
AMC 317133	LAW 14	2407	913			SEC28-T15N-R10W
AMC 317134	LAW 15	2407	915			SEC28-T15N-R10W
AMC 317135	LAW 16	2407	917			SEC28-T15N-R10W
AMC 317136	LAW 17	2407	919			SEC33-T15N-R10W
AMC 317137	LAW 18	2407	921			SEC33-T15N-R10W
AMC 317138	LAW 19	2407	923			SEC33-T15N-R10W
AMC 317139	LAW 20	2407	925			SEC33-T15N-R10W
AMC 317140	LAW 21	2407	927			SEC33-T15N-R10W
AMC 317141	LAW 22	2407	929			SEC33-T15N-R10W
AMC 317142	LAW 23	2407	931			SEC33-T15N-R10W
AMC 317143	LAW 24	2407	933			SEC33-T15N-R10W
AMC 317144	LAW 25	2407	934			SEC28-T15N-R10W
AMC 317145	LAW 26	2407	936			SEC28-T15N-R10W
AMC 317146	LAW 27	2407	938			SEC28-T15N-R10W
AMC 317147	LAW 28	2407	940			SEC28-T15N-R10W
AMC 317148	LAW 29	2407	942			SEC28-T15N-R10W
AMC 317149	LAW 30	2407	943			SEC28-T15N-R10W
AMC 317150	LAW 31	2407	945			SEC28-T15N-R10W
AMC 317151	LAW 32	2407	947			SEC28-T15N-R10W
AMC 317152	LAW 33	2407	949			SEC33-T15N-R10W
AMC 317153	LAW 34	2407	951			SEC33-T15N-R10W
AMC 317154	LAW 35	2407	953			SEC33-T15N-R10W
AMC 317155	LAW 36	2407	955			SEC33-T15N-R10W
AMC 317156	LAW 37	2407	957			SEC33-T15N-R10W
AMC 317157	LAW 38	2407	959			SEC33-T15N-R10W
AMC 317158	LAW 39	2407	961			SEC33-T15N-R10W
AMC 317159	LAW 40	2407	963			SEC33-T15N-R10W
AMC 317160	LAW 41	2407	965			SEC28-T15N-R10W
AMC 317161	LAW 42	2407	967			SEC28-T15N-R10W
AMC 317162	LAW 43	2407	969			SEC28-T15N-R10W
AMC 317163	LAW 44	2407	971			SEC28-T15N-R10W
AMC 317164	LAW 45	2407	973			SEC28-T15N-R10W
AMC 317165	LAW 46	2407	975			SEC28-T15N-R10W
AMC 317166	LAW 47	2407	977			SEC28-T15N-R10W
AMC 317167	LAW 48	2407	979			SEC28-T15N-R10W
AMC 317168	LAW 49	2407	981			SEC33-T15N-R10W
AMC 317169	LAW 50	2407	983			SEC33-T15N-R10W
AMC 317170	LAW 51	2407	985			SEC33-T15N-R10W

Date: 3/13/2012

RECEIVED
BLM AZ STATE OFFICE
2012 AUG 10 P 1:13

28/10

Exhibit A

County: Yavapai

State: AZ

BLM Serial #	Claim Name	Original Recording		Amended Recording		Location
		Recording #	Page #	Recording #	Page #	
AMC 317171	LAW 52	2407	987			SEC33-T15N-R10W
AMC 317172	LAW 53	2407	989			SEC33-T15N-R10W
AMC 317173	LAW 54	2407	991			SEC33-T15N-R10W
AMC 317174	LAW 55	2407	993			SEC33-T15N-R10W
AMC 317175	LAW 56	2407	995			SEC33-T15N-R10W
AMC 317176	LAW 57	2407	997			SEC28-T15N-R10W
AMC 317177	LAW 58	2407	999			SEC28-T15N-R10W
AMC 317178	LAW 59	2408	1			SEC28-T15N-R10W
AMC 317179	LAW 60	2408	3			SEC28-T15N-R10W
AMC 317180	LAW 61	2408	5			SEC28-T15N-R10W
AMC 317181	LAW 62	2408	7			SEC28-T15N-R10W
AMC 317182	LAW 63	2408	9			SEC28-T15N-R10W
AMC 317183	LAW 64	2408	11			SEC28-T15N-R10W
AMC 317184	LAW 65	2408	13			SEC33-T15N-R10W
AMC 317185	LAW 66	2408	15			SEC33-T15N-R10W
AMC 317186	LAW 67	2408	17			SEC33-T15N-R10W
AMC 317187	LAW 68	2408	19			SEC33-T15N-R10W
AMC 317188	LAW 69	2408	21			SEC33-T15N-R10W
AMC 317189	LAW 70	2408	23			SEC33-T15N-R10W
AMC 317190	LAW 71	2408	25			SEC33-T15N-R10W
AMC 317191	LAW 72	2408	27			SEC33-T15N-R10W
AMC 317192	LAW 73	2408	29			SEC28-T15N-R10W
AMC 317193	LAW 74	2408	31			SEC28-T15N-R10W
AMC 317194	LAW 75	2408	33			SEC28-T15N-R10W
AMC 317195	LAW 76	2408	35			SEC28-T15N-R10W
AMC 317196	LAW 77	2408	37			SEC28-T15N-R10W
AMC 317197	LAW 78	2408	39			SEC28-T15N-R10W
AMC 317198	LAW 79	2408	41			SEC28-T15N-R10W
AMC 317199	LAW 80	2408	43			SEC28-T15N-R10W
AMC 317200	LAW 81	2408	45			SEC33-T15N-R10W
AMC 317201	LAW 82	2408	47			SEC33-T15N-R10W
AMC 317202	LAW 83	2408	49			SEC33-T15N-R10W
AMC 317203	LAW 84	2408	51			SEC33-T15N-R10W
AMC 317204	LAW 85	2408	53			SEC33-T15N-R10W
AMC 317205	LAW 86	2408	55			SEC33-T15N-R10W
AMC 317206	LAW 87	2408	57			SEC33-T15N-R10W
AMC 317207	LAW 88	2408	59			SEC33-T15N-R10W
AMC 317208	LAW 89	2408	61			SEC28-T15N-R10W

Date: 3/13/2012

RECEIVED
BLM AZ STATE OFFICE
2012 AUG 10 P 1:13

28/10

Exhibit A

County: Yavapai

State: AZ

BLM Serial #	Claim Name	Original Recording		Amended Recording		Location
		Recording #	Page #	Recording #	Page #	
AMC 317209	LAW 90	2408	63			SEC28-T15N-R10W
AMC 317210	LAW 91	2408	65			SEC28-T15N-R10W
AMC 317211	LAW 92	2408	67			SEC28-T15N-R10W
AMC 317212	LAW 93	2408	69			SEC28-T15N-R10W
AMC 317213	LAW 94	2408	71			SEC28-T15N-R10W
AMC 317214	LAW 95	2408	73			SEC28-T15N-R10W
AMC 317215	LAW 96	2408	75			SEC28-T15N-R10W
AMC 317216	LAW 97	2408	77			SEC33-T15N-R10W
AMC 317217	LAW 98	2408	79			SEC33-T15N-R10W
AMC 317218	LAW 99	2408	81			SEC33-T15N-R10W
AMC 317219	LAW 100	2408	83			SEC33-T15N-R10W
AMC 317220	LAW 101	2408	85			SEC33-T15N-R10W
AMC 317221	LAW 102	2408	87			SEC33-T15N-R10W
AMC 317222	LAW 103	2408	89			SEC33-T15N-R10W
AMC 317223	LAW 104	2408	91			SEC33-T15N-R10W
AMC 317224	LAW 105	2408	93			SEC28-T15N-R10W
AMC 317225	LAW 106	2408	95			SEC28-T15N-R10W
AMC 317226	LAW 107	2408	97			SEC28-T15N-R10W
AMC 317227	LAW 108	2408	99			SEC28-T15N-R10W
AMC 317228	LAW 109	2408	101			SEC28-T15N-R10W
AMC 317229	LAW 110	2408	103			SEC28-T15N-R10W
AMC 317230	LAW 111	2408	105			SEC28-T15N-R10W
AMC 317231	LAW 112	2408	107			SEC28-T15N-R10W
AMC 317232	LAW 113	2408	109			SEC33-T15N-R10W
AMC 317233	LAW 114	2408	111			SEC33-T15N-R10W
AMC 317234	LAW 115	2408	113			SEC33-T15N-R10W
AMC 317235	LAW 116	2408	115			SEC33-T15N-R10W
AMC 317236	LAW 117	2408	117			SEC33-T15N-R10W
AMC 317237	LAW 118	2408	119			SEC33-T15N-R10W
AMC 317238	LAW 119	2408	121			SEC33-T15N-R10W
AMC 317239	LAW 120	2408	123			SEC33-T15N-R10W
AMC 317240	LAW 121	2408	125			SEC27-T15N-R10W
AMC 317241	LAW 122	2408	127			SEC27-T15N-R10W
AMC 317242	LAW 123	2408	129			SEC27-T15N-R10W
AMC 317243	LAW 124	2408	131			SEC27-T15N-R10W
AMC 317244	LAW 125	2408	133			SEC27-T15N-R10W
AMC 317245	LAW 126	2408	135			SEC27-T15N-R10W
AMC 317246	LAW 127	2408	137			SEC27-T15N-R10W

Date: 3/13/2012

Page 12

RECEIVED
BLM AZ STATE OFFICE
PHOENIX, ARIZONA
2012 AUG 10 P 1:13

38/56

Exhibit A

County: Yavapai

State: AZ

BLM Serial #	Claim Name	Original Recording		Amended Recording		Location
		Recording #	Page #	Recording #	Page #	
AMC 317247	LAW 128	2408	139			SEC27-T15N-R10W
AMC 317248	LAW 129	2408	141			SEC34-T15N-R10W
AMC 317249	LAW 130	2408	143			SEC34-T15N-R10W
AMC 317250	LAW 131	2408	145			SEC34-T15N-R10W
AMC 317251	LAW 132	2408	147			SEC34-T15N-R10W
AMC 317252	LAW 133	2408	149			SEC34-T15N-R10W
AMC 317253	LAW 134	2408	151			SEC34-T15N-R10W
AMC 317254	LAW 135	2408	153			SEC34-T15N-R10W
AMC 317255	LAW 136	2408	155			SEC34-T15N-R10W
AMC 317256	LAW 137	2408	157			SEC34-T15N-R10W
AMC 317257	LAW 138	2408	159			SEC34-T15N-R10W
AMC 317258	LAW 139	2408	161			SEC34-T15N-R10W
AMC 317259	LAW 140	2408	163			SEC34-T15N-R10W
AMC 317260	LAW 141	2408	165			SEC34-T15N-R10W
AMC 317261	LAW 142	2408	167			SEC34-T15N-R10W
AMC 317262	LAW 143	2408	169			SEC34-T15N-R10W
AMC 317263	LAW 144	2408	171			SEC34-T15N-R10W
AMC 317268	LAW 149	2408	181			SEC34-T15N-R10W
AMC 317269	LAW 150	2408	183			SEC34-T15N-R10W
AMC 317270	LAW 151	2408	185			SEC34-T15N-R10W
AMC 317271	LAW 152	2408	187			SEC34-T15N-R10W
AMC 317276	LAW 157	2408	197			SEC34-T15N-R10W
AMC 317277	LAW 158	2408	199			SEC34-T15N-R10W
AMC 317278	LAW 159	2408	201			SEC34-T15N-R10W
AMC 317279	LAW 160	2408	203			SEC34-T15N-R10W
AMC 317284	LAW 165	2408	213			SEC35-T15N-R10W
AMC 317285	LAW 166	2408	215			SEC35-T15N-R10W
AMC 317286	LAW 167	2408	217			SEC35-T15N-R10W
AMC 317287	LAW 168	2408	219			SEC35-T15N-R10W
AMC 317292	LAW 173	2408	229			SEC35-T15N-R10W
AMC 317293	LAW 174	2408	231			SEC35-T15N-R10W
AMC 317294	LAW 175	2408	233			SEC35-T15N-R10W
AMC 317295	LAW 176	2408	235			SEC35-T15N-R10W
AMC 317296	LAW 177	2408	237			SEC35-T15N-R10W
AMC 317297	LAW 178	2408	239			SEC35-T15N-R10W
AMC 317298	LAW 179	2408	241			SEC35-T15N-R10W
AMC 317299	LAW 180	2408	243			SEC35-T15N-R10W
AMC 317300	LAW 181	2408	245			SEC35-T15N-R10W

Date: 3/13/2012

Page 13

RECEIVED
BLM AZ STATE OFFICE
PHOENIX, ARIZONA
2012 AUG 10 P 1:13

38/56

Exhibit A

County: Yavapai

State: AZ

BLM Serial #	Claim Name	Original Recording		Amended Recording		Location
		Recording #	Page #	Recording #	Page #	
AMC 317301	LAW 182	2408	247			SEC35-T15N-R10W
AMC 317302	LAW 183	2408	249			SEC35-T15N-R10W
AMC 317303	LAW 184	2408	251			SEC35-T15N-R10W
AMC 317304	LAW 185	2408	253			SEC35-T15N-R10W
AMC 317305	LAW 186	2408	255			SEC35-T15N-R10W
AMC 317306	LAW 187	2408	257			SEC35-T15N-R10W
AMC 317307	LAW 188	2408	259			SEC35-T15N-R10W
AMC 317308	LAW 189	2408	261			SEC35-T15N-R10W
AMC 317309	LAW 190	2408	263			SEC35-T15N-R10W
AMC 317310	LAW 191	2408	265			SEC35-T15N-R10W
AMC 317311	LAW 192	2408	267			SEC35-T15N-R10W
AMC 317312	LAW 193	2408	269			SEC26-T15N-R10W
AMC 317313	LAW 194	2408	271			SEC26-T15N-R10W
AMC 317314	LAW 195	2408	273			SEC26-T15N-R10W
AMC 317315	LAW 196	2408	275			SEC26-T15N-R10W
AMC 317316	LAW 197	2408	277			SEC35-T15N-R10W
AMC 317317	LAW 198	2408	279			SEC35-T15N-R10W
AMC 317318	LAW 199	2408	281			SEC35-T15N-R10W
AMC 317319	LAW 200	2408	283			SEC35-T15N-R10W
AMC 317320	LAW 201	2408	285			SEC35-T15N-R10W
AMC 317321	LAW 202	2408	287			SEC35-T15N-R10W
AMC 317322	LAW 203	2408	289			SEC35-T15N-R10W
AMC 317323	LAW 204	2408	291			SEC35-T15N-R10W
AMC 317324	LAW 205	2408	293			SEC26-T15N-R10W
AMC 317325	LAW 206	2408	295			SEC26-T15N-R10W
AMC 317326	LAW 207	2408	297			SEC26-T15N-R10W
AMC 317327	LAW 208	2408	299			SEC35-T15N-R10W
AMC 317328	LAW 209	2408	301			SEC35-T15N-R10W
AMC 317329	LAW 210	2408	303			SEC35-T15N-R10W
AMC 317330	LAW 211	2408	305			SEC35-T15N-R10W
AMC 317331	LAW 212	2408	307			SEC35-T15N-R10W
AMC 317332	LAW 213	2408	309			SEC35-T15N-R10W
AMC 317333	LAW 214	2408	311			SEC35-T15N-R10W
AMC 317334	LAW 215	2408	313			SEC35-T15N-R10W
AMC 317335	LAW 216	2408	315			SEC26-T15N-R10W
AMC 317336	LAW 217	2408	317			SEC26-T15N-R10W
AMC 317337	LAW 218	2408	319			SEC26-T15N-R10W
AMC 317338	LAW 219	2408	321			SEC26-T15N-R10W

Date: 3/13/2012

RECEIVED
BLM AZ STATE OFFICE
2012 AUG 10 P 1:13
PHOENIX, ARIZONA

3/13/12

Exhibit A

County: Yavapai

State: AZ

BLM Serial #	Claim Name
AMC 317339	LAW 220
AMC 317340	LAW 221
AMC 317341	LAW 222
AMC 317342	LAW 223
AMC 317343	LAW 224
AMC 317344	LAW 225
AMC 317345	LAW 226
AMC 317346	LAW 227
AMC 317347	LAW 228
AMC 317348	LAW 229
AMC 317349	LAW 230
AMC 317350	LAW 231
AMC 317351	LAW 232
AMC 317352	LAW 233
AMC 317353	LAW 234
AMC 317354	LAW 235
AMC 317355	LAW 236
AMC 317356	LAW 237
AMC 317357	LAW 238
AMC 317358	LAW 239
AMC 317359	LAW 240
AMC 322631	JWH 80
AMC 322632	JWH 81
AMC 322633	JWH 82
AMC 322634	JWH 83
AMC 335326	Callahan #1
AMC 335327	Callahan #2
AMC 335328	Callahan #3
AMC 335329	Callahan #4
AMC 335330	Callahan #5
AMC 335331	Callahan #6
AMC 335332	Callahan #7
AMC 335333	Callahan #8
AMC 335334	Callahan #9
AMC 335335	Callahan #10
AMC 335336	Callahan #11
AMC 335337	Callahan #12
AMC 335338	Callahan #13

Date: 3/13/2012

Original Recording		Amended Recording		Location
Recording #	Page #	Recording #	Page #	
2408	323			SEC35-T15N-R10W
2408	325			SEC35-T15N-R10W
2408	327			SEC35-T15N-R10W
2408	329			SEC35-T15N-R10W
2408	331			SEC35-T15N-R10W
2408	333			SEC35-T15N-R10W
2408	335			SEC35-T15N-R10W
2408	337			SEC35-T15N-R10W
2408	339			SEC26-T15N-R10W
2408	341			SEC26-T15N-R10W
2408	343			SEC26-T15N-R10W
2408	345			SEC26-T15N-R10W
2408	347			SEC26-T15N-R10W
2408	349			SEC35-T15N-R10W
2408	351			SEC35-T15N-R10W
2408	353			SEC35-T15N-R10W
2408	355			SEC35-T15N-R10W
2408	357			SEC35-T15N-R10W
2408	359			SEC35-T15N-R10W
2408	361			SEC35-T15N-R10W
2408	363			SEC35-T15N-R10W
2494	611			SEC07-T14N-R09W
2494	613			SEC07-T14N-R09W
2494	615			SEC07-T14N-R09W
2494	617			SEC07-T14N-R09W
3075	723	3137	984	SEC17-T14N-R09W
3075	726			SEC17-T14N-R09W
3075	729			SEC17-T14N-R09W
3075	732			SEC17-T14N-R09W
3075	735			SEC17-T14N-R09W
3075	738	3137	987	SEC17-T14N-R09W
3075	741			SEC17-T14N-R09W
3075	744	3137	990	SEC17-T14N-R09W
3075	747	3137	993	SEC17-T14N-R09W
3075	750			SEC17-T14N-R09W
3075	753			SEC17-T14N-R09W
3075	756			SEC17-T14N-R09W
3075	759			SEC17-T14N-R09W

RECEIVED
BLM AZ STATE OFFICE
2012 AUG 10 P 1:13
PHOENIX, ARIZONA

3/13/12

Exhibit A

County: Yavapai
State: AZ

BLM Serial#	Claim Name	Original Recording		Amended Recording		Location
		Recording#	Page#	Recording#	Page#	
AMC 335339	Callahan #14	3075	762	3137	996	SEC17-T14N-R09W
AMC 335340	Callahan #14-Fraction	3075	765			SEC17-T14N-R09W
AMC 335341	Callahan #15	3075	768			SEC17-T14N-R09W
AMC 335342	Callahan #16	3075	771	3137	999	SEC17-T14N-R09W
AMC 335343	Callahan #17	3075	774	3138	001	SEC17-T14N-R09W
AMC 362070	KIM-1	4166	88			SEC09-T14N-R09W
AMC 362071	KIM-2	4166	89			SEC09-T14N-R09W
AMC 362072	KIM-3	4166	90			SEC09-T14N-R09W
AMC 362073	KIM-4	4166	91			SEC09-T14N-R09W
AMC 362074	KIM-5	4166	92			SEC09-T14N-R09W
AMC 362075	KIM-6	4166	93			SEC09-T14N-R09W
AMC 362076	KIM-7	4166	94			SEC09-T14N-R09W
AMC 362077	KIM-8	4166	95			SEC09-T14N-R09W
AMC 362078	KIM-9	4166	96			SEC09-T14N-R09W
AMC 362079	KIM-10	4166	97			SEC09-T14N-R09W
AMC 362080	KIM-11	4166	98			SEC09-T14N-R09W
AMC 362081	KIM-12	4166	99			SEC09-T14N-R09W
AMC 362082	KIM-13	4166	100			SEC09-T14N-R09W
AMC 362083	KIM-14	4166	101			SEC09-T14N-R09W
AMC 362084	KIM-15	4166	102			SEC09-T14N-R09W
AMC 362085	KIM-16	4166	103			SEC09-T14N-R09W
AMC 362086	KIM-17	4166	104			SEC08-T14N-R09W
AMC 362087	KIM-18	4166	105			SEC08-T14N-R09W
AMC 362088	KIM-19	4166	106			SEC08-T14N-R09W
AMC 362089	KIM-20	4166	107			SEC08-T14N-R09W
AMC 362090	KIM-21	4166	108			SEC08-T14N-R09W
AMC 362091	KIM-22	4166	109			SEC08-T14N-R09W
AMC 362092	KIM-23	4166	110			SEC08-T14N-R09W
AMC 362093	KIM-24	4166	111			SEC08-T14N-R09W
AMC 362094	KIM-25	4166	112			SEC08-T14N-R09W
AMC 362095	KIM-26	4166	113			SEC08-T14N-R09W
AMC 362096	KIM-27	4166	114			SEC08-T14N-R09W
AMC 362097	KIM-28	4166	115			SEC08-T14N-R09W
AMC 362098	KIM-29	4166	116			SEC08-T14N-R09W
AMC 362099	KIM-30	4166	117			SEC08-T14N-R09W
AMC 362100	KIM-31	4166	118			SEC09-T14N-R09W
AMC 362101	KIM-32	4166	119			SEC09-T14N-R09W
AMC 362102	KIM-33	4166	119			SEC09-T14N-R09W

RECEIVED
BLM AZ STATE OFFICE
2012 AUG 10 P 1:13
PHOENIX, ARIZONA

Date: 3/13/2012

5/25

Exhibit A

County: Yavapai
State: AZ

BLM Serial #	Claim Name	Original Recording		Amended Recording		Location
		Recording #	Page #	Recording #	Page #	
AMC 364582	WP-1	4214	518			SEC08-T14N-R09W
AMC 364583	WP-2	4214	519			SEC08-T14N-R09W
AMC 364584	WP-3	4214	520			SEC08-T14N-R09W
AMC 364585	WP-4	4214	521			SEC08-T14N-R09W
AMC 364586	WP-5	4214	522			SEC08-T14N-R09W
AMC 364587	WP-6	4214	523			SEC08-T14N-R09W
AMC 364588	WP-7	4214	524			SEC08-T14N-R09W
AMC 364595	WP-14	4214	531			SEC08-T14N-R09W
AMC 364596	WP-15	4214	532			SEC08-T14N-R09W
AMC 364597	WP-16	4214	533			SEC08-T14N-R09W
AMC 364598	WP-17	4214	534			SEC08-T14N-R09W
AMC 364599	WP-18	4214	535			SEC08-T14N-R09W
AMC 364600	WP-19	4214	536			SEC08-T14N-R09W
AMC 364601	WP-20	4214	537			SEC08-T14N-R09W
AMC 364602	WP-21	4214	538			SEC08-T14N-R09W
AMC 364603	WP-22	4214	539			SEC08-T14N-R09W
AMC 366982	WP-23	4302	834			SEC08-T14N-R09W
AMC 366983	WP-24	4302	835			SEC08-T14N-R09W
AMC 366984	WP-25	4302	836			SEC08-T14N-R09W
AMC 366985	WP-26	4302	837			SEC08-T14N-R09W
AMC 366986	WP-27	4302	838			SEC08-T14N-R09W
AMC 366987	WP-28	4302	839			SEC08-T14N-R09W
AMC 397192	KP-1	4680	566			SEC08-T14N-R09W
AMC 397193	KP-2	4680	567			SEC08-T14N-R09W
AMC 397194	LTB-1	4680	535			SEC08-T14N-R09W
AMC 397195	LTB-2	4680	536			SEC08-T14N-R09W
AMC 397196	LTB-3	4680	537			SEC08-T14N-R09W
AMC 397197	LTB-4	4680	538			SEC08-T14N-R09W
AMC 397198	LTB-5	4680	539			SEC08-T14N-R09W
AMC 397199	LTB-6	4680	540			SEC08-T14N-R09W
AMC 397200	LTB-7	4680	541			SEC08-T14N-R09W
AMC 397201	LTB-8	4680	542			SEC08-T14N-R09W
AMC 397202	LTB-9	4680	543			SEC08-T14N-R09W
AMC 397203	LTB-10	4680	544			SEC08-T14N-R09W
AMC 397204	LTB-11	4680	545			SEC08-T14N-R09W
AMC 397205	LTB-12	4680	546			SEC08-T14N-R09W
AMC 397206	LTB-13	4680	547			SEC08-T14N-R09W
AMC 397207	LTB-14	4680	547			SEC08-T14N-R09W

RECEIVED
BLM AZ STATE OFFICE
2012 AUG 10 P 1:13
PHOENIX, ARIZONA

5/25

Exhibit A

County: Yavapai

State: AZ

BLM Serial #	Claim Name	Original Recording		Amended Recording		Location
		Recording #	Page #	Recording #	Page #	
AMC 397208	LTB-15	4680	549			SEC08-T14N-R09W
AMC 397209	LTB-16	4680	550			SEC08-T14N-R09W
AMC 397210	LTB-17	4680	551			SEC08-T14N-R09W
AMC 397211	LTB-18	4680	552			SEC08-T14N-R09W
AMC 397212	LTB-19	4680	553			SEC08-T14N-R09W
AMC 397213	LTB-20	4680	554			SEC08-T14N-R09W
AMC 397214	LTB-21	4680	555			SEC17-T14N-R09W
AMC 397215	LTB-22	4680	556			SEC17-T14N-R09W
AMC 397216	LTB-23	4680	557			SEC17-T14N-R09W
AMC 397217	LTB-24	4680	558			SEC17-T14N-R09W
AMC 397218	LTB-25	4680	559			SEC17-T14N-R09W
AMC 397219	LTB-26	4680	560			SEC17-T14N-R09W
AMC 397220	LTB-27	4680	561			SEC17-T14N-R09W
AMC 397221	LTB-28	4680	562			SEC17-T14N-R09W
AMC 397222	LTB-29	4680	563			SEC17-T14N-R09W
AMC 397223	LTB-30	4680	564			SEC17-T14N-R09W
AMC 397224	LTB-31	4680	565			SEC17-T14N-R09W
AMC 403441	PMB 1	4781	486			SEC17-T14N-R09W
AMC 403442	PMB 2	4781	487			SEC17-T14N-R09W
AMC 403443	PMB 3	4781	488			SEC17-T14N-R09W
AMC 403444	PMB 4	4781	489			SEC17-T14N-R09W
AMC 403445	PMB 5	4781	490			SEC17-T14N-R09W
AMC 403446	PMB 6	4781	491			SEC17-T14N-R09W
AMC 403447	PMB 7	4781	492			SEC17-T14N-R09W
AMC 403448	PMB 8	4781	493			SEC17-T14N-R09W
AMC 403449	PMB 9	4781	494			SEC17-T14N-R09W
AMC 403450	PMB 10	4781	495			SEC17-T14N-R09W
AMC 403451	PMB 11	4781	496			SEC17-T14N-R09W
AMC 403452	PMB 12	4781	497			SEC17-T14N-R09W
AMC 403453	PMB 13	4781	498			SEC17-T14N-R09W
AMC 403454	PMB 14	4781	499			SEC17-T14N-R09W
AMC 403455	PMB 15	4781	500			SEC17-T14N-R09W
AMC 403456	PMB 16	4781	501			SEC17-T14N-R09W
AMC 403457	PMB 17	4781	502			SEC17-T14N-R09W
AMC 403458	PMB 18	4781	503			SEC17-T14N-R09W
AMC 403459	PMB 19	4781	504			SEC17-T14N-R09W
AMC 403460	PMB 20	4781	505			SEC17-T14N-R09W
AMC 403461	PMB 21	4781	506			SEC17-T14N-R09W

Date: 3/13/2012

RECEIVED
BLM AZ STATE OFFICE
2012 AUG 10 P 1:13

25/15

Exhibit A

County: Yavapai

State: AZ

BLM Serial #	Claim Name	Original Recording		Amended Recording		Location
		Recording #	Page #	Recording #	Page #	
AMC 403462	PMB 22	4781	507			SEC17-T14N-R09W
AMC 403463	PMB 23	4781	508			SEC17-T14N-R09W
AMC 403464	PMB 24	4781	509			SEC17-T14N-R09W
AMC 403465	PMB 25	4781	510			SEC17-T14N-R09W
AMC 403466	PMB 26	4781	511			SEC17-T14N-R09W
AMC 403467	PMB 27	4781	512			SEC17-T14N-R09W
AMC 403468	PMB 28	4781	513			SEC17-T14N-R09W
AMC 403469	PMB 29	4781	514			SEC17-T14N-R09W
AMC 403470	PMB 30	4781	515			SEC17-T14N-R09W
AMC 403471	PMB 31	4781	516			SEC17-T14N-R09W
AMC 403472	PMB 32	4781	517			SEC17-T14N-R09W
AMC 403473	PMB 33	4781	518			SEC17-T14N-R09W
AMC 403474	PMB 34	4781	519			SEC17-T14N-R09W
AMC 403475	PMB 35	4781	520			SEC17-T14N-R09W
AMC 403476	PMB 36	4781	521			SEC17-T14N-R09W
AMC 403477	PMB 37	4781	522			SEC17-T14N-R09W
AMC 403478	PMB 38	4781	523			SEC17-T14N-R09W
AMC 403479	PMB 39	4781	524			SEC17-T14N-R09W
AMC 403480	PMB 40	4781	525			SEC17-T14N-R09W
AMC 403481	PMB 41	4781	526			SEC17-T14N-R09W
AMC 403482	PMB 42	4781	527			SEC17-T14N-R09W
AMC 403483	PMB 43	4781	528			SEC17-T14N-R09W
AMC 403484	PMB 44	4781	529			SEC17-T14N-R09W
AMC 403485	PMB 45	4781	530			SEC17-T14N-R09W
AMC 403486	PMB 46	4781	531			SEC17-T14N-R09W
AMC 403487	PMB 47	4781	532			SEC17-T14N-R09W
AMC 403488	PMB 48	4781	533			SEC17-T14N-R09W
AMC 413793	MPC 1	4861	238			SEC16-T14N-R09W
AMC 413794	MPC 2	4861	239			SEC16-T14N-R09W
AMC 413795	MPC 3	4861	240			SEC16-T14N-R09W
AMC 413796	MPC 4	4861	241			SEC16-T14N-R09W
AMC 413797	MPC 5	4861	242			SEC16-T14N-R09W
AMC 413798	MPC 6	4861	243			SEC16-T14N-R09W
AMC 413799	MPC 7	4861	244			SEC16-T14N-R09W
AMC 413800	MPC 8	4861	245			SEC16-T14N-R09W
AMC 413801	MPC 9	4861	246			SEC16-T14N-R09W
AMC 413802	MPC 10	4861	247			SEC16-T14N-R09W
AMC 413803	MPC 11	4861	248			SEC16-T14N-R09W

Date: 3/13/2012

RECEIVED
BLM AZ STATE OFFICE
2012 AUG 10 P 1:13

25/15

Exhibit A

County: Yavapai

State: AZ

BLM Serial#	Claim Name	Original Recording		Amended Recording		Location
		Recording #	Page #	Recording #	Page #	
AMC 413804	MPC 12	4861	249			SEC16-T14N-R09W
AMC 413805	MPC 13	4861	250			SEC16-T14N-R09W
AMC 413806	MPC 14	4861	251			SEC16-T14N-R09W
AMC 413807	MPC 15	4861	252			SEC16-T14N-R09W
AMC 413808	MPC 16	4861	253			SEC16-T14N-R09W
AMC 413809	MPC 17	4861	254			SEC16-T14N-R09W
AMC 413810	MPC 18	4861	255			SEC16-T14N-R09W
AMC 413811	MPC 19	4861	256			SEC16-T14N-R09W
AMC 413812	MPC 20	4861	257			SEC16-T14N-R09W
AMC 413813	MPC 21	4861	258			SEC16-T14N-R09W
AMC 413814	MPC 22	4861	259			SEC16-T14N-R09W
AMC 413815	MPC 23	4861	260			SEC16-T14N-R09W
AMC 413816	MPC 24	4861	261			SEC16-T14N-R09W
AMC 413817	MPC 25	4861	262			SEC16-T14N-R09W
AMC 413818	MPC 26	4861	263			SEC16-T14N-R09W
AMC 413819	MPC 27	4861	264			SEC16-T14N-R09W
AMC 413820	MPC 28	4861	265			SEC16-T14N-R09W
AMC 413821	MPC 29	4861	266			SEC16-T14N-R09W
AMC 413822	MPC 30	4861	267			SEC16-T14N-R09W
AMC 413823	MPC 31	4861	268			SEC16-T14N-R09W
AMC 413824	MPC 32	4861	269			SEC16-T14N-R09W
AMC 413825	MPC 33	4861	270			SEC16-T14N-R09W
AMC 413826	MPC 34	4861	271			SEC16-T14N-R09W
AMC 413827	MPC 35	4861	272			SEC16-T14N-R09W
AMC 413828	MPC 36	4861	273			SEC16-T14N-R09W
AMC 413829	MPC 37	4861	274			SEC16-T14N-R09W
AMC 413830	MPC 38	4861	275			SEC16-T14N-R09W
AMC 413831	MPC 39	4861	276			SEC16-T14N-R09W
AMC 413832	MPC 40	4861	277			SEC16-T14N-R09W
AMC 413833	MPC 41	4861	278			SEC16-T14N-R09W
AMC 413834	MPC 42	4861	279			SEC16-T14N-R09W
AMC 413835	MPC 43	4861	280			SEC16-T14N-R09W
AMC 413836	MPC 44	4861	281			SEC16-T14N-R09W
AMC 413837	MPC 45	4861	282			SEC16-T14N-R09W
AMC 413838	MPC 46	4861	283			SEC16-T14N-R09W
AMC 413839	MPC 47	4861	284			SEC16-T14N-R09W
AMC 413840	MPC 48	4861	285			SEC16-T14N-R09W
AMC 413841	MPC 49	4861	286			SEC16-T14N-R09W

Date: 3/13/2012

RECEIVED
BLM AZ STATE OFFICE
2012 AUG 10 P 1:13
PHOENIX, ARIZONA

Page 20

25/6

Exhibit A

County: Yavapai

State: AZ

BLM Serial#	Claim Name	Original Recording		Amended Recording		Location
		Recording #	Page #	Recording #	Page #	
AMC 413842	MPC 50	4861	287			SEC16-T14N-R09W
AMC 413843	MPC 51	4861	288			SEC16-T14N-R09W
AMC 413844	MPC 52	4861	289			SEC16-T14N-R09W
AMC 413845	MPC 53	4861	290			SEC16-T14N-R09W
AMC 413846	MPC 54	4861	291			SEC16-T14N-R09W
AMC 413847	MPC 55	4861	292			SEC16-T14N-R09W
AMC 413848	MPC 56	4861	293			SEC16-T14N-R09W
AMC 413849	MPC 57	4861	294			SEC16-T14N-R09W
AMC 413850	MPC 58	4861	295			SEC16-T14N-R09W
AMC 413851	MPC 59	4861	296			SEC16-T14N-R09W
AMC 413852	MPC 60	4861	297			SEC16-T14N-R09W
AMC 413853	MPC 61	4861	298			SEC16-T14N-R09W
AMC 413854	MPC 62	4861	299			SEC16-T14N-R09W
AMC 413855	MPC 63	4861	300			SEC16-T14N-R09W
AMC 413856	MPC 64	4861	301			SEC16-T14N-R09W
AMC 413857	MPC 65	4861	302			SEC16-T14N-R09W
AMC 413858	MPC 66	4861	303			SEC16-T14N-R09W
AMC 413859	MPC 67	4861	304			SEC16-T14N-R09W
AMC 413860	MPC 68	4861	305			SEC16-T14N-R09W
AMC 413861	MPC 69	4861	306			SEC16-T14N-R09W
AMC 413862	MPC 70	4861	307			SEC16-T14N-R09W
AMC 413863	MPC 71	4861	308			SEC16-T14N-R09W
AMC 413864	MPC 72	4861	309			SEC16-T14N-R09W
AMC 413865	MPC 73	4861	310			SEC16-T14N-R09W
AMC 413866	MPC 74	4861	311			SEC16-T14N-R09W
AMC 413867	MPC 75	4861	312			SEC16-T14N-R09W
AMC 413868	MPC 76	4861	313			SEC16-T14N-R09W
AMC 413869	MPC 77	4861	314			SEC16-T14N-R09W
AMC 413870	MPC 78	4861	315			SEC16-T14N-R09W
AMC 413871	MPC 79	4861	316			SEC16-T14N-R09W
AMC 413872	MPC 80	4861	317			SEC16-T14N-R09W
AMC 413873	MPC 81	4861	318			SEC16-T14N-R09W
AMC 413874	MPC 82	4861	319			SEC16-T14N-R09W
AMC 413875	MPC 83	4861	320			SEC16-T14N-R09W
AMC 413876	MPC 84	4861	321			SEC16-T14N-R09W
AMC 413877	MPC 85	4861	322			SEC16-T14N-R09W
AMC 413878	MPC 86	4861	323			SEC16-T14N-R09W
AMC 413879	MPC 87	4861	324			SEC16-T14N-R09W

Date: 3/13/2012

RECEIVED
BLM AZ STATE OFFICE
2012 AUG 10 P 1:13
PHOENIX, ARIZONA

Page 21

25/6

Exhibit A

County: Yavapai

State: AZ

BLM Serial #	Claim Name	Original Recording		Amended Recording		Location
		Recording #	Page #	Recording #	Page #	
AMC 413880	MPC 88	4861	325			SEC16-T14N-R09W
AMC 413881	MPC 89	4861	326			SEC16-T14N-R09W
AMC 413882	MPC 90	4861	327			SEC16-T14N-R09W
AMC 413883	MPC 91	4861	328			SEC16-T14N-R09W
AMC 413884	MPC 92	4861	329			SEC16-T14N-R09W
AMC 413885	MPC 93	4861	330			SEC16-T14N-R09W
AMC 413886	MPC 94	4861	331			SEC16-T14N-R09W
AMC 413887	MPC 95	4861	332			SEC16-T14N-R09W
AMC 413888	MPC 96	4861	333			SEC16-T14N-R09W
AMC 413889	MPC 97	4861	334			SEC16-T14N-R09W
AMC 413890	MPC 98	4861	335			SEC16-T14N-R09W
AMC 413891	MPC 99	4861	336			SEC16-T14N-R09W
AMC 413892	MPC 100	4861	337			SEC16-T14N-R09W
AMC 413893	MPC 101	4861	338			SEC16-T14N-R09W
AMC 413894	MPC 102	4861	339			SEC16-T14N-R09W
AMC 413895	MPC 103	4861	340			SEC16-T14N-R09W
AMC 413896	MPC 104	4861	341			SEC16-T14N-R09W
AMC 413897	MPC 105	4861	342			SEC16-T14N-R09W
AMC 413898	MPC 106	4861	343			SEC16-T14N-R09W
AMC 413899	MPC 107	4861	344			SEC16-T14N-R09W
AMC 413900	MPC 108	4861	345			SEC16-T14N-R09W
AMC 413901	MPC 109	4861	346			SEC16-T14N-R09W
AMC 413902	MPC 110	4861	347			SEC16-T14N-R09W
AMC 413903	MPC 111	4861	348			SEC16-T14N-R09W
AMC 413904	MPC 112	4861	349			SEC16-T14N-R09W
AMC 413905	MPC 113	4861	350			SEC16-T14N-R09W
AMC 413906	MPC 114	4861	351			SEC16-T14N-R09W
AMC 413907	MPC 115	4861	352			SEC16-T14N-R09W
AMC 413908	MPC 116	4861	353			SEC16-T14N-R09W
AMC 413909	MPC 117	4861	354			SEC16-T14N-R09W
AMC 413910	MPC 118	4861	355			SEC16-T14N-R09W
AMC 413911	MPC 119	4861	356			SEC16-T14N-R09W
AMC 413912	MPC 120	4861	357			SEC16-T14N-R09W
AMC 413913	MPC 121	4861	358			SEC16-T14N-R09W
AMC 413914	MPC 122	4861	359			SEC16-T14N-R09W
AMC 413915	MPC 123	4861	360			SEC16-T14N-R09W
AMC 413916	MPC 124	4861	361			SEC16-T14N-R09W
AMC 413917	MPC 125	4861	362			SEC16-T14N-R09W

Date: 3/13/2012

RECEIVED
BLM AZ STATE OFFICE
2012 AUG 10 P 1:14
PHOENIX, ARIZONA

Page 22

3/13/12

Exhibit A

County: Yavapai

State: AZ

BLM Serial # Claim Name
AMC 413918 MPC 126
No. Of Claims 831

OSC

Original Recording		Amended Recording		Location
Recording #	Page #	Recording #	Page #	
4861	363			SEC16-T14N-R09W

Date: 3/13/2012

RECEIVED
BLM AZ STATE OFFICE
2012 AUG 10 P 1:14
PHOENIX, ARIZONA

Page 23

1/4

United States Department of the Interior
 Bureau of Land Management
 LANDS/RECREATION & PLANNING
 ONE N CENTRAL AVE
 PHOENIX, AZ 85004 -2203
 Phone: 602-417-9200

Receipt

No: 2627688

Transaction #: 2708138	
Date of Transaction: 08/10/2012	ENTERED INTO COMPUTER
CUSTOMER:	
FREEPORT MCMORAN CORP 333 N CENTRAL AVE PHOENIX, AZ 85004 US	

LINE #	QTY	DESCRIPTION	REMARKS	UNIT PRICE	TOTAL
1	1.00	LOCATABLE MINERALS / MINING CLAIMS-NOT NEW-UNADJUD, ONE AUTH NO. ONLY / MINING CLAIM MONEY RECEIVED CASES: AMC31840/\$116340.00	MAINT (831) 2013	- n/a -	116340.00
TOTAL:					\$116,340.00

PAYMENT INFORMATION			
1	AMOUNT:	116340.00	POSTMARKED: N/A
	TYPE:	CHECK	RECEIVED: 08/10/2012
	CHECK NO:	0000763016	
	NAME:	FREEPORT MCMORAN CORP 333 N CENTRAL AVE PHOENIX AZ 85004 US	

REMARKS

This receipt was generated by the automated BLM Collections and Billing System and is a paper representation of a portion of the official electronic record contained therein. Lead AMC #15 (PS)

Amc 31840	131683
38688	159967
61604	305766
62882	308466
63137	317120
79981	322631
403441	335326
413793	362070
	364582
	366982
	397192
	397194

AMC 31840

AMC 38688

AMC 61004

AMC 62882

AMC 63137

AMC 79981

AMC 131683

AMC 159967

AMC 305766

AMC 308466

AMC 317120

AMC 322631

AMC 335326

AMC 362070

AMC 364582

AMC 366982

AMC 397192

AMC 397194

AMC 403441

August 1, 2011

After recording, return to:
Freeport-McMoRan Corporation
Attn: D. Stillwell
333 North Central Avenue
Phoenix, AZ 85004

Bureau of Land Management
Department of the Interior
One N. Central Avenue
Phoenix, AZ 85004

NO. OF CLAIMS 705
AMOUNT 98,700
RECEIPT NO. 2397188
INIT. SC

2011

**** BLM-ASO****

NOTICE OF INTENT TO HOLD MINING CLAIMS AND PAYMENT OF BLM MAINTENANCE FEE

Re: Payment of Annual Claim Maintenance Fee

Dear Sir or Madam:

This will serve as notice that Freeport-McMoRan Bagdad, Inc., whose address for purposes of this filing is Land and Water Department, 333 North Central Ave., Phoenix, Arizona 85004, intends to hold the mining claims and/or mill sites described on Exhibit A attached hereto for the assessment year ending at 12 o'clock, noon, on September 1, 2012 by payment of the annual maintenance fee of \$140 per claim or site. Payment of such amount is made herewith for such assessment year for each of the claims and sites, the name, and BLM serial number with the book and page or index number of recording of the location notice in the official records of Yavapai County, Arizona, of which, is set forth on Exhibit A attached hereto and by this reference incorporated herein.

Donald A. Stillwell
Donald A. Stillwell for
Freeport-McMoRan Bagdad, Inc.

State of Arizona)
) ss.
County of Maricopa)

RECEIVED
NOTARY PUBLIC
STEPHANIE D. TURTON
PHOENIX, ARIZONA
2011 AUG - 4 P 2:21

The foregoing instrument was acknowledged before me on August 3rd, 2011, by Donald A. Stillwell, on behalf of Freeport-McMoRan Bagdad, Inc.

(Seal)



STEPHANIE D. TURTON
Notary Public - Arizona
Maricopa County
Expires 11/18/2011

Stephanie D. Turton
Notary Public
My commission expires: 11/18/2011

AUG 9 2011 Cm

EXHIBIT A

County: Yavapai

State: AZ

Original Recording

Amended Recording

<u>BLM Serial #</u>	<u>Claim Name</u>	<u>Recording #</u>	<u>Page #</u>	<u>Recording #</u>	<u>Page #</u>	<u>Location</u>
AMC 031840	RS 129	1185	243			SEC34-T15N-R10W
AMC 031841	RS 130	1185	245			SEC34-T15N-R10W
AMC 031842	RS 131	1185	247			SEC34-T15N-R10W
AMC 031843	RS 132	1185	249			SEC34-T15N-R10W
AMC 031844	RS 133	1185	251			SEC34-T15N-R10W
AMC 031845	RS 134	1185	253			SEC34-T15N-R10W
AMC 031846	RS 135	1185	255			SEC34-T15N-R10W
✓ AMC 031847	RS 136	1185	257			SEC34-T15N-R10W
AMC 031856	RS 145	1185	275			SEC34-T15N-R10W
AMC 031857	RS 146	1185	277			SEC34-T15N-R10W
AMC 031858	RS 147	1185	279			SEC34-T15N-R10W
AMC 031859	RS 148	1185	281			SEC34-T15N-R10W
AMC 031860	RS 149	1185	283			SEC34-T15N-R10W
AMC 031861	RS 150	1185	285			SEC34-T15N-R10W
AMC 031862	RS 151	1185	287			SEC34-T15N-R10W
✓ AMC 031863	RS 152	1185	289			SEC34-T15N-R10W
AMC 031872	RS 165	1185	307			SEC34-T15N-R10W
AMC 031873	RS 166	1185	309			SEC34-T15N-R10W
AMC 031874	RS 167	1185	311			SEC34-T15N-R10W
✓ AMC 031875	RS 168	1185	313			SEC34-T15N-R10W
AMC 031884	RS 181	1185	331			SEC34-T15N-R10W
AMC 031885	RS 182	1185	333			SEC34-T15N-R10W
AMC 031886	RS 183	1185	335			SEC34-T15N-R10W
✓ AMC 031887	RS 184	1185	337			SEC34-T15N-R10W
AMC 031896	RS 197	1185	355			SEC34-T15N-R10W
AMC 031897	RS 198	1185	357			SEC34-T15N-R10W
AMC 031898	RS 199	1185	359			SEC34-T15N-R10W
AMC 031899	RS 200	1185	361			SEC34-T15N-R10W
AMC 031900	RS 213	1185	363			SEC34-T15N-R10W
AMC 031901	RS 214	1185	365			SEC34-T15N-R10W
AMC 031902	RS 215	1185	367			SEC34-T15N-R10W
✓ AMC 031903	RS 216	1185	369			SEC34-T15N-R10W
AMC 038690	DEER NO. 3	580	730			SEC12-T14N-R10W
AMC 038691	DEER NO. 4	580	731			SEC12-T14N-R10W
AMC 038692	DEER NO. 5	580	732			SEC12-T14N-R10W
AMC 038693	DEER NO. 6	580	733			SEC12-T14N-R10W
AMC 038694	DEER NO. 7A	1202	282			SEC12-T14N-R10W
AMC 038695	DEER NO. 8A	1202	284			SEC12-T14N-R10W

Date: 6/2/2011

Page 1

2011 JUN - 4 P 2:22

RECEIVED
BLM STATE OFFICE

38/50

EXHIBIT A

County: Yavapai

State: AZ

BLM Serial #	Claim Name	Original Recording		Amended Recording		Location
		Recording #	Page #	Recording #	Page #	
✓ AMC 038696	DEER NO. 9	580	881			SEC12-T14N-R10W
AMC 038708	DEER # 21	669	962			SEC12-T14N-R10W
AMC 038709	DEER # 22	669	963			SEC12-T14N-R10W
AMC 038710	DEER # 23	669	964			SEC12-T14N-R10W
AMC 038711	DEER # 24	669	965			SEC12-T14N-R10W
AMC 038712	DEER # 25	669	966			SEC12-T14N-R10W
AMC 038713	DEER # 26	669	967			SEC12-T14N-R10W
AMC 038714	DEER # 27	669	968			SEC12-T14N-R10W
AMC 038715	DEER # 28	669	969			SEC13-T14N-R10W
AMC 038716	DEER # 29	669	970			SEC13-T14N-R10W
AMC 038717	DEER # 30	669	971			SEC12-T14N-R10W
AMC 038718	DEER # 31	669	972			SEC12-T14N-R10W
AMC 038719	DEER # 32	669	973			SEC12-T14N-R10W
AMC 038720	DEER # 33	669	974			SEC12-T14N-R10W
AMC 038721	DEER # 34	669	975			SEC13-T14N-R10W
AMC 038722	DEER # 35	669	976			SEC13-T14N-R10W
AMC 038723	DEER # 36	669	977			SEC13-T14N-R10W
AMC 038724	DEER # 37	669	978			SEC13-T14N-R10W
AMC 038725	DEER # 38	669	979			SEC12-T14N-R10W
AMC 038726	DEER # 39	669	980			SEC12-T14N-R10W
AMC 038727	DEER # 40	669	981			SEC12-T14N-R10W
AMC 038728	DEER # 41	669	982			SEC12-T14N-R10W
AMC 038729	DEER # 42	669	983			SEC13-T14N-R10W
AMC 038730	DEER # 43	669	984			SEC13-T14N-R10W
AMC 038731	DEER # 44	669	985			SEC13-T14N-R10W
AMC 038732	DEER # 45	669	986			SEC13-T14N-R10W
AMC 038733	DEER # 46	669	987			SEC13-T14N-R10W
AMC 038734	DEER # 47	669	988			SEC13-T14N-R10W
AMC 038735	DEER # 48	669	989			SEC11-T14N-R10W
AMC 038736	DEER # 49	669	990			SEC11-T14N-R10W
AMC 038737	DEER # 50	669	991			SEC14-T14N-R10W
AMC 038738	DEER # 51	669	992			SEC14-T14N-R10W
AMC 038739	DEER # 52	669	993			SEC14-T14N-R10W
AMC 038740	DEER # 53 (RELOCATION)	695	390			SEC13-T14N-R10W
AMC 038741	DEER # 54	669	995			SEC14-T14N-R10W
AMC 038742	DEER # 55	669	996			SEC14-T14N-R10W
AMC 038743	DEER # 56	669	997			SEC14-T14N-R10W
AMC 038744	DEER # 57	669	998			SEC14-T14N-R10W

Date: 6/2/2011

22 2 4 - 00 00

RECEIVED
YAVAPAI COUNTY
OFFICE

38/50

EXHIBIT A

County: Yavapai

State: AZ

BLM Serial #	Claim Name	Original Recording		Amended Recording		Location
		Recording #	Page #	Recording #	Page #	
AMC 038745	DEER # 58	669	999			SEC14-T14N-R10W
AMC 038746	DEER # 59	670	001			SEC14-T14N-R10W
AMC 038747	DEER # 60 (RELOCATION)	695	391			SEC14-T14N-R10W
AMC 038748	DEER # 61	670	003			SEC14-T14N-R10W
AMC 038749	DEER # 62	670	004			SEC14-T14N-R10W
AMC 038750	DEER # 63	670	005			SEC14-T14N-R10W
✓ AMC 038751	DEER # 64	670	006			SEC14-T14N-R10W
AMC 038767	DEER # 81	938	474			SEC12-T14N-R10W
AMC 038768	DEER # 82	938	475			SEC12-T14N-R10W
AMC 038769	DEER # 83	938	476			SEC12-T14N-R10W
✓ AMC 038770	DEER # 84	938	477			SEC12-T14N-R10W
AMC 061004	BONANZA	156	243	1385	655	SEC07-T14N-R09W
✓ AMC 061005	POLARIS	156	247	4214	514	SEC08-T14N-R09W
AMC 062882	KEYNOTE	108	189			SEC20-T14N-R09W
AMC 062883	MOON ANCHOR	076	374			SEC19-T14N-R09W
AMC 062884	BIRD EYE	076	375			SEC19-T14N-R09W
AMC 062885	LONGVIEW	050	191	071	025	SEC30-T14N-R09W
AMC 062886	NINO	017	007			SEC19-T14N-R09W
AMC 062887	QUEEN EXTENSION #1	004	538			SEC20-T14N-R09W
AMC 062888	BRUCE #1	608	348			SEC19-T14N-R09W
AMC 062889	BRUCE #3	608	350			SEC19-T14N-R09W
AMC 062890	R & R #2	608	345			SEC18-T14N-R09W
AMC 062891	JOS #5	576	129			SEC19-T14N-R09W
AMC 062892	JOS #6	576	130			SEC19-T14N-R09W
AMC 062893	CYPRUS NO 1	005	483	025	589	SEC20-T14N-R09W
AMC 062894	CYPRUS NO 2	005	484	025	590	SEC20-T14N-R09W
AMC 062895	CYPRUS NO 3	005	485	025	591	SEC20-T14N-R09W
AMC 062896	CYPRUS NO. 4	013	022	049	525	SEC20-T14N-R09W
AMC 062897	CYPRUS NO. 5	013	023	049	526	SEC17-T14N-R09W
AMC 062898	CYPRUS NO 6	013	024	049	527	SEC20-T14N-R09W
AMC 062899	CYPRUS #7	049	528			SEC19-T14N-R09W
AMC 062900	CYPRUS #8	049	529			SEC19-T14N-R09W
AMC 062901	CYPRUS #9	049	530			SEC19-T14N-R09W
AMC 062902	CYPRUS #10	049	531			SEC19-T14N-R09W
AMC 062903	CYPRUS #11	049	532			SEC19-T14N-R09W
AMC 062904	CYPRUS #12	049	533			SEC19-T14N-R09W
AMC 062905	CYPRUS #13	049	534			SEC19-T14N-R09W

Date: 6/2/2011

Page 3

2011 AUG -4 P 2:22

RECEIVED
LAND MANAGEMENT DIVISION

Handwritten initials

EXHIBIT A

County: Yavapai

State: AZ

BLM Serial #	Claim Name	Original Recording		Amended Recording		Location
		Recording #	Page #	Recording #	Page #	
AMC 062906	CYPRUS # 14	071	024			SEC20-T14N-R09W
AMC 062907	CYPRUS #15	162	190			SEC18-T14N-R09W
AMC 062908	L. & W.	015	227			SEC19-T14N-R09W
AMC 062909	L. & W. NO. 3	015	230			SEC19-T14N-R09W
AMC 062910	L. & W. NO. 4	015	231			SEC19-T14N-R09W
AMC 062911	L. & W. NO. 5	015	232			SEC19-T14N-R09W
AMC 062912	BETA NO. 1	013	546			SEC19-T14N-R09W
AMC 062913	BETA NO. 2	013	547	025	588	SEC19-T14N-R09W
AMC 062914	BETA NO. 3	013	548			SEC19-T14N-R09W
AMC 062915	PLYMOUTH	131	046			SEC17-T14N-R09W
AMC 062916	PLYMOUTH EXTENSION	156	246			SEC20-T14N-R09W
✓ AMC 062917	VALENCIA	156	248			SEC17-T14N-R09W
AMC 063176	OCTAROON	144	367			SEC14-T14N-R10W
AMC 063177	OCTAROON NO. 1	144	368			SEC14-T14N-R10W
AMC 063178	RED MT. COPPER NO 1	358	215			SEC14-T14N-R10W
AMC 063179	RED MT. COPPER NO 2	358	216			SEC14-T14N-R10W
AMC 063180	RED MT. COPPER NO 3	358	217			SEC14-T14N-R10W
AMC 063181	RED MT. COPPER NO 4	358	218			SEC14-T14N-R10W
AMC 063182	RED MT. COPPER NO 5	358	219			SEC14-T14N-R10W
AMC 063183	RED MT. COPPER NO 6	358	220			SEC14-T14N-R10W
AMC 063184	RED MT. COPPER NO 7	358	221			SEC14-T14N-R10W
AMC 063185	RED MT. COPPER NO 8	358	222			SEC14-T14N-R10W
AMC 063186	RED MT. COPPER NO 9	358	223			SEC23-T14N-R10W
AMC 063187	COPPER-RIDGE NO 1	358	206			SEC14-T14N-R10W
AMC 063188	COPPER-RIDGE NO 2	358	207			SEC15-T14N-R10W
AMC 063189	COPPER-RIDGE NO 3	358	208			SEC15-T14N-R10W
AMC 063190	COPPER RIDGE NO 4	358	209			SEC14-T14N-R10W
AMC 063191	COPPER RIDGE NO 5	358	210			SEC15-T14N-R10W
AMC 063192	COPPER RIDGE NO 6	358	211			SEC22-T14N-R10W
AMC 063193	COPPER RIDGE NO 7	358	212			SEC22-T14N-R10W
AMC 063194	COPPER RIDGE NO 8	358	213			SEC22-T14N-R10W
AMC 063195	COPPER RIDGE NO 9	358	214			SEC22-T14N-R10W
AMC 063196	ISO #1	563	346			SEC14-T14N-R10W

Date: 6/2/2011

YAVAPAI COUNTY, ARIZONA

JUN 22 2011 4:22 PM

RECEIVED

33/60

EXHIBIT A

County: Yavapai

State: AZ

BLM Serial #	Claim Name	Original Recording		Amended Recording		Location
		Recording #	Page #	Recording #	Page #	
AMC 063197	ISO #2	563	347			SEC15-T14N-R10W
AMC 063198	ISO #3	563	348			SEC15-T14N-R10W
AMC 063199	ISO #4	563	349			SEC15-T14N-R10W
AMC 063200	ISO #5	563	350			SEC15-T14N-R10W
AMC 063201	ISO #6	563	351			SEC15-T14N-R10W
AMC 063202	ISO #7	563	352			SEC23-T14N-R10W
AMC 063203	ISO #8	563	353			SEC23-T14N-R10W
AMC 063204	ISO #9	563	354			SEC23-T14N-R10W
AMC 063205	ISO #10	563	355			SEC22-T14N-R10W
AMC 063206	ISO #11	563	356			SEC22-T14N-R10W
AMC 063207	ISO #12	563	357			SEC22-T14N-R10W
AMC 063208	ISO #13	563	358			SEC15-T14N-R10W
AMC 063209	ISO #14	563	359			SEC22-T14N-R10W
AMC 063210	ISO #15	568	502			SEC15-T14N-R10W
✓ AMC 063211	ISO #16	568	503			SEC15-T14N-R10W
AMC 063227	JLM 10	1230	885	4214	516	SEC08-T14N-R09W
✓ AMC 063228	JLM 11	1230	887			SEC08-T14N-R09W
AMC 063249	CY-6(A)	905	230	4680	531	SEC08-T14N-R09W
AMC 063250	CY-7	905	231			SEC08-T14N-R09W
AMC 063251	CY-8(A)	905	232	4680	534	SEC08-T14N-R09W
✓ AMC 063252	CY-9(A)	905	233	4680	532	SEC08-T14N-R09W
✓ AMC 063254	CY-11(A)	905	235	4680	533	SEC08-T14N-R09W
AMC 079981	R & R #1	608	344			SEC19-T14N-R09W
AMC 079982	R & R #3	608	346			SEC18-T14N-R09W
AMC 079983	R & R #4	608	347			SEC19-T14N-R09W
AMC 079984	BRUCE #2	608	349			SEC19-T14N-R09W
AMC 079985	JOS #1	576	125			SEC19-T14N-R09W
AMC 079986	JOS #2	576	126			SEC19-T14N-R09W
AMC 079987	JOS #3	576	127	761	181	SEC19-T14N-R09W
AMC 079988	JOS #4	576	128			SEC19-T14N-R09W
AMC 079989	COMBINE NO. 2	511	463			SEC18-T14N-R09W
AMC 079990	L. & W. NO. 1	015	228			SEC19-T14N-R09W
AMC 079991	L. & W. NO. 2	015	229			SEC19-T14N-R09W
AMC 079992	L. & W. NO. 6	015	233			SEC19-T14N-R09W
AMC 079993	L. & W. FRACTION	015	226	761	182	SEC19-T14N-R09W
✓ AMC 079994	POSSIBILITIES NO. 1	015	225			SEC19-T14N-R09W
✓ AMC 131683	PONDEROSA	1385	650	4214	515	SEC07-T14N-R09W
AMC 159967	BM 1					SEC26-T15N-R10W

Date: 6/2/2011

RECEIVED
YAVAPAI COUNTY
OFFICE
JUN 2 2011

RECEIVED
YAVAPAI COUNTY
OFFICE
JUN 2 2011

Handwritten initials/signature

EXHIBIT A

County: Yavapai

State: AZ

BLM Serial #	Claim Name	Original Recording		Amended Recording		Location
		Recording #	Page #	Recording #	Page #	
✓ AMC 159968	BM 2	1441	334			SEC26-T15N-R10W
AMC 305766	BEV 1	2265	277			SEC09-T14N-R09W
AMC 305767	BEV 2	2265	279			SEC09-T14N-R09W
AMC 305768	BEV 3	2265	281			SEC09-T14N-R09W
AMC 305769	BEV 4	2265	283			SEC09-T14N-R09W
AMC 305770	BEV 5	2265	285			SEC09-T14N-R09W
AMC 305771	BEV 6	2265	287			SEC09-T14N-R09W
AMC 305772	BEV 7	2265	289			SEC09-T14N-R09W
AMC 305773	BEV 8	2265	291			SEC09-T14N-R09W
AMC 305774	BEV 9	2265	293			SEC09-T14N-R09W
AMC 305775	BEV 10	2265	295			SEC09-T14N-R09W
AMC 305776	BEV 11	2265	297			SEC09-T14N-R09W
AMC 305777	BEV 12	2265	299			SEC09-T14N-R09W
AMC 305778	BEV 13	2265	301			SEC09-T14N-R09W
AMC 305779	BEV 14	2265	303			SEC09-T14N-R09W
AMC 305780	BEV 15	2265	305			SEC09-T14N-R09W
AMC 305781	BEV 16	2265	307			SEC09-T14N-R09W
AMC 305782	BEV 17	2265	309			SEC09-T14N-R09W
AMC 305783	BEV 18	2265	311			SEC09-T14N-R09W
AMC 305784	BEV 19	2265	313			SEC09-T14N-R09W
AMC 305785	BEV 20	2265	315			SEC09-T14N-R09W
AMC 305786	BEV 21	2265	317			SEC09-T14N-R09W
AMC 305787	BEV 22	2265	319			SEC09-T14N-R09W
AMC 305788	BEV 23	2265	321			SEC09-T14N-R09W
AMC 305789	BEV 24	2265	323			SEC09-T14N-R09W
AMC 305790	BEV 25	2265	325			SEC09-T14N-R09W
AMC 305791	BEV 26	2265	327			SEC09-T14N-R09W
AMC 305792	BEV 27	2265	329			SEC09-T14N-R09W
AMC 305793	BEV 28	2265	331			SEC09-T14N-R09W
AMC 305794	BEV 29	2265	333			SEC09-T14N-R09W
AMC 305795	BEV 30	2265	335			SEC09-T14N-R09W
AMC 305796	BEV 31	2265	337			SEC09-T14N-R09W
AMC 305797	BEV 32	2265	339			SEC09-T14N-R09W
AMC 305798	BEV 33	2265	341			SEC09-T14N-R09W
✓ AMC 305799	BEV 34	2265	343			SEC09-T14N-R09W
AMC 305800	BEV 35	2265	345			SEC09-T14N-R09W
AMC 305801	BEV 36	2265	347			SEC09-T14N-R09W
AMC 305802	BEV 37	2265	349			SEC09-T14N-R09W

Date: 6/2/2011

2011 JUN -4 P 2:22

RECORDS SECTION
YAVAPAI COUNTY

Handwritten initials/signature

EXHIBIT A

County: Yavapai

State: AZ

Original Recording

Amended Recording

<u>BLM Serial #</u>	<u>Claim Name</u>	<u>Recording #</u>	<u>Page #</u>	<u>Recording #</u>	<u>Page #</u>	<u>Location</u>
AMC 305803	BEV 38	2265	351			SEC09-T14N-R09W
AMC 305804	BEV 39	2265	353			SEC09-T14N-R09W
AMC 305805	BEV 40	2265	355			SEC09-T14N-R09W
AMC 305806	BEV 41	2265	357			SEC09-T14N-R09W
AMC 305807	BEV 42	2265	359			SEC09-T14N-R09W
AMC 305808	BEV 43	2265	361			SEC09-T14N-R09W
AMC 305809	BEV 44	2265	363			SEC09-T14N-R09W
AMC 305810	BEV 45	2265	365			SEC09-T14N-R09W
AMC 305811	BEV 46	2265	367			SEC09-T14N-R09W
AMC 305812	BEV 47	2265	369			SEC09-T14N-R09W
AMC 305813	BEV 48	2265	371			SEC09-T14N-R09W
AMC 305814	BEV 49	2265	373			SEC09-T14N-R09W
AMC 305815	BEV 50	2265	375			SEC09-T14N-R09W
AMC 305816	BEV 51	2265	377			SEC09-T14N-R09W
AMC 305817	BEV 52	2265	379			SEC09-T14N-R09W
AMC 305818	BEV 53	2265	381			SEC09-T14N-R09W
✓ AMC 305819	BEV 54	2265	383			SEC09-T14N-R09W
AMC 308466	FSM #1	2297	161			SEC20-T14N-R09W
AMC 308467	FSM #2	2297	163			SEC20-T14N-R09W
AMC 308468	FSM #3	2297	165			SEC20-T14N-R09W
AMC 308469	FSM #4	2297	167			SEC20-T14N-R09W
AMC 308470	FSM #5	2297	169			SEC20-T14N-R09W
AMC 308471	FSM #6	2297	171			SEC20-T14N-R09W
AMC 308472	FSM #7	2297	173			SEC20-T14N-R09W
AMC 308473	JWH #1	2297	105			SEC07-T14N-R09W
AMC 308474	JWH #2	2297	107			SEC07-T14N-R09W
AMC 308475	JWH #3	2297	109			SEC07-T14N-R09W
AMC 308476	JWH #4	2297	111			SEC07-T14N-R09W
AMC 308477	JWH #5	2297	113			SEC07-T14N-R09W
AMC 308478	JWH #6	2297	115			SEC07-T14N-R09W
AMC 308479	JWH #7	2297	117			SEC07-T14N-R09W
AMC 308480	JWH #8	2297	119			SEC07-T14N-R09W
AMC 308481	JWH #9	2297	121			SEC07-T14N-R09W
AMC 308482	JWH #10	2297	123			SEC07-T14N-R09W
AMC 308483	JWH #11	2297	125			SEC07-T14N-R09W
AMC 308484	JWH #12	2297	127			SEC07-T14N-R09W
AMC 308485	JWH #13	2297	129			SEC07-T14N-R09W
AMC 308486	JWH #14	2297	131			SEC07-T14N-R09W

Date: 6/2/2011

2011 JUN 02 11:22 AM

Page 7

RECORDED & INDEXED

75/10

EXHIBIT A

County: Yavapai

State: AZ

BLM Serial #	Claim Name	Original Recording		Amended Recording		Location
		Recording #	Page #	Recording #	Page #	
AMC 308487	JWH #15	2297	133			SEC07-T14N-R09W
AMC 308488	JWH #16	2297	135			SEC07-T14N-R09W
AMC 308489	JWH #17	2297	137			SEC07-T14N-R09W
AMC 308490	JWH #18	2297	139			SEC07-T14N-R09W
AMC 308491	JWH #19	2297	141			SEC07-T14N-R09W
AMC 308492	JWH #20	2297	143			SEC07-T14N-R09W
AMC 308493	JWH #21	2297	145			SEC18-T14N-R09W
AMC 308494	JWH #22	2297	147			SEC18-T14N-R09W
AMC 308495	JWH #23	2297	149			SEC18-T14N-R09W
AMC 308496	JWH #24	2297	151			SEC18-T14N-R09W
AMC 308497	JWH #25	2297	153			SEC18-T14N-R09W
AMC 308498	JWH #26	2297	155			SEC18-T14N-R09W
AMC 308499	JWH #27	2297	157			SEC18-T14N-R09W
AMC 308500	JWH #28	2297	159			SEC18-T14N-R09W
AMC 308501	JWH #29	2298	320			SEC13-T14N-R10W
AMC 308502	JWH #30	2298	322			SEC13-T14N-R10W
AMC 308503	JWH #31	2298	324			SEC18-T14N-R09W
AMC 308504	JWH #32	2298	326			SEC18-T14N-R09W
AMC 308505	JWH #33	2298	328			SEC18-T14N-R09W
AMC 308506	JWH #34	2298	330			SEC18-T14N-R09W
AMC 308507	JWH #35	2298	332			SEC18-T14N-R09W
AMC 308508	JWH #36	2298	334			SEC18-T14N-R09W
AMC 308509	JWH #37	2298	336			SEC18-T14N-R09W
✓ AMC 308510	JWH #38	2298	338			SEC13-T14N-R10W
AMC 308511	JWH #39	2298	340			SEC13-T14N-R10W
AMC 308512	JWH #40	2298	342			SEC13-T14N-R10W
AMC 308513	JWH #41	2298	344			SEC18-T14N-R09W
AMC 308514	JWH #42	2298	346			SEC18-T14N-R09W
AMC 308515	JWH #43	2298	348			SEC18-T14N-R09W
AMC 308516	JWH #44	2298	350			SEC18-T14N-R09W
AMC 308517	JWH #45	2298	352			SEC18-T14N-R09W
AMC 308518	JWH #46	2298	354			SEC18-T14N-R09W
AMC 308519	JWH #47	2298	356			SEC18-T14N-R09W
AMC 308520	JWH #48	2298	358			SEC18-T14N-R09W
AMC 308521	JWH #49	2298	360			SEC13-T14N-R10W
AMC 308522	JWH #50	2298	362			SEC13-T14N-R10W
AMC 308523	JWH #51	2298	364			SEC18-T14N-R09W
AMC 308524	JWH #52	2298	366			SEC18-T14N-R09W

Date: 6/2/2011

Page 8

ZAN AUG - 4 P 2:22

RECEIVED
BLM STAFF OFFICE

Handwritten initials

EXHIBIT A

County: Yavapai

State: AZ

Original Recording

Amended Recording

<u>BLM Serial #</u>	<u>Claim Name</u>	<u>Recording #</u>	<u>Page #</u>	<u>Recording #</u>	<u>Page #</u>	<u>Location</u>
AMC 308525	JWH #53	2298	368			SEC18-T14N-R09W
AMC 308526	JWH #54	2298	370			SEC18-T14N-R09W
AMC 308527	JWH #55	2298	372			SEC18-T14N-R09W
AMC 308528	JWH #56	2298	374			SEC18-T14N-R09W
AMC 308529	JWH #57	2298	376			SEC18-T14N-R09W
AMC 308530	JWH #58	2298	378			SEC18-T14N-R09W
AMC 308531	JWH #59	2298	380			SEC18-T14N-R09W
AMC 308532	JWH #60	2298	382			SEC19-T14N-R09W
AMC 308533	JWH #61	2298	384			SEC19-T14N-R09W
AMC 308534	JWH #62	2298	386			SEC19-T14N-R09W
AMC 308535	JWH #63	2298	388			SEC19-T14N-R09W
AMC 308536	JWH #64	2298	390			SEC19-T14N-R09W
AMC 308537	JWH #65	2298	392			SEC19-T14N-R09W
AMC 308538	JWH #66	2298	394			SEC19-T14N-R09W
AMC 308539	JWH #67	2298	396			SEC19-T14N-R09W
AMC 308540	JWH #68	2298	398			SEC19-T14N-R09W
AMC 308541	JWH #69	2298	400			SEC24-T14N-R10W
AMC 308542	JWH #70	2298	402			SEC24-T14N-R10W
AMC 308543	JWH #71	2298	404			SEC24-T14N-R10W
AMC 308544	JWH #72	2298	406			SEC24-T14N-R10W
AMC 308545	JWH #73	2298	408			SEC24-T14N-R10W
AMC 308546	JWH #74	2298	410			SEC24-T14N-R10W
AMC 308547	JWH #75	2298	412			SEC24-T14N-R10W
AMC 308548	JWH #76	2298	414			SEC24-T14N-R10W
✓ AMC 308549	JWH #77	2298	416			SEC24-T14N-R10W
AMC 317120	LAW 1	2407	887			SEC28-T15N-R10W
AMC 317121	LAW 2	2407	889			SEC28-T15N-R10W
AMC 317122	LAW 3	2407	891			SEC28-T15N-R10W
AMC 317123	LAW 4	2407	893			SEC28-T15N-R10W
AMC 317124	LAW 5	2407	895			SEC33-T15N-R10W
AMC 317125	LAW 6	2407	897			SEC33-T15N-R10W
AMC 317126	LAW 7	2407	899			SEC33-T15N-R10W
AMC 317127	LAW 8	2407	901			SEC33-T15N-R10W
AMC 317128	LAW 9	2407	903			SEC33-T15N-R10W
AMC 317129	LAW 10	2407	905			SEC33-T15N-R10W
AMC 317130	LAW 11	2407	907			SEC33-T15N-R10W
AMC 317131	LAW 12	2407	909			SEC33-T15N-R10W
AMC 317132	LAW 13	2407	911			SEC28-T15N-R10W

Date: 6/2/2011

Page 9

RECEIVED

2011 AUG -4 P 2:22

RECEIVED
LAND SURVEY OFFICE

Handwritten initials

EXHIBIT A

County: Yavapai

State: AZ

BLM Serial #	Claim Name	Original Recording		Amended Recording		Location
		Recording #	Page #	Recording #	Page #	
AMC 317133	LAW 14	2407	913			SEC28-T15N-R10W
AMC 317134	LAW 15	2407	915			SEC28-T15N-R10W
AMC 317135	LAW 16	2407	917			SEC28-T15N-R10W
AMC 317136	LAW 17	2407	919			SEC33-T15N-R10W
AMC 317137	LAW 18	2407	921			SEC33-T15N-R10W
AMC 317138	LAW 19	2407	923			SEC33-T15N-R10W
AMC 317139	LAW 20	2407	925			SEC33-T15N-R10W
AMC 317140	LAW 21	2407	927			SEC33-T15N-R10W
AMC 317141	LAW 22	2407	929			SEC33-T15N-R10W
AMC 317142	LAW 23	2407	931			SEC33-T15N-R10W
AMC 317143	LAW 24	2407	933			SEC33-T15N-R10W
AMC 317144	LAW 25	2407	934			SEC28-T15N-R10W
AMC 317145	LAW 26	2407	936			SEC28-T15N-R10W
AMC 317146	LAW 27	2407	938			SEC28-T15N-R10W
AMC 317147	LAW 28	2407	940			SEC28-T15N-R10W
AMC 317148	LAW 29	2407	942			SEC28-T15N-R10W
AMC 317149	LAW 30	2407	943			SEC28-T15N-R10W
AMC 317150	LAW 31	2407	945			SEC28-T15N-R10W
AMC 317151	LAW 32	2407	947			SEC28-T15N-R10W
AMC 317152	LAW 33	2407	949			SEC33-T15N-R10W
AMC 317153	LAW 34	2407	951			SEC33-T15N-R10W
AMC 317154	LAW 35	2407	953			SEC33-T15N-R10W
AMC 317155	LAW 36	2407	955			SEC33-T15N-R10W
AMC 317156	LAW 37	2407	957			SEC33-T15N-R10W
AMC 317157	LAW 38	2407	959			SEC33-T15N-R10W
AMC 317158	LAW 39	2407	961			SEC33-T15N-R10W
AMC 317159	LAW 40	2407	963			SEC33-T15N-R10W
AMC 317160	LAW 41	2407	965			SEC28-T15N-R10W
AMC 317161	LAW 42	2407	967			SEC28-T15N-R10W
AMC 317162	LAW 43	2407	969			SEC28-T15N-R10W
AMC 317163	LAW 44	2407	971			SEC28-T15N-R10W
AMC 317164	LAW 45	2407	973			SEC28-T15N-R10W
AMC 317165	LAW 46	2407	975			SEC28-T15N-R10W
AMC 317166	LAW 47	2407	977			SEC28-T15N-R10W
AMC 317167	LAW 48	2407	979			SEC28-T15N-R10W
AMC 317168	LAW 49	2407	981			SEC33-T15N-R10W
AMC 317169	LAW 50	2407	983			SEC33-T15N-R10W
AMC 317170	LAW 51	2407	985			SEC33-T15N-R10W

Date: 6/2/2011

Page 10

2011 AUG -4 P 2:22

RECEIVED
LAND SURVEY OFFICE
TUCSON, ARIZONA

38/pc

EXHIBIT A

County: Yavapai

State: AZ

BLM Serial #	Claim Name	Original Recording		Amended Recording		Location
		Recording #	Page #	Recording #	Page #	
AMC 317171	LAW 52	2407	987			SEC33-T15N-R10W
AMC 317172	LAW 53	2407	989			SEC33-T15N-R10W
AMC 317173	LAW 54	2407	991			SEC33-T15N-R10W
AMC 317174	LAW 55	2407	993			SEC33-T15N-R10W
AMC 317175	LAW 56	2407	995			SEC33-T15N-R10W
AMC 317176	LAW 57	2407	997			SEC28-T15N-R10W
AMC 317177	LAW 58	2407	999			SEC28-T15N-R10W
AMC 317178	LAW 59	2408	1			SEC28-T15N-R10W
AMC 317179	LAW 60	2408	3			SEC28-T15N-R10W
AMC 317180	LAW 61	2408	5			SEC28-T15N-R10W
AMC 317181	LAW 62	2408	7			SEC28-T15N-R10W
AMC 317182	LAW 63	2408	9			SEC28-T15N-R10W
AMC 317183	LAW 64	2408	11			SEC28-T15N-R10W
AMC 317184	LAW 65	2408	13			SEC33-T15N-R10W
AMC 317185	LAW 66	2408	15			SEC33-T15N-R10W
AMC 317186	LAW 67	2408	17			SEC33-T15N-R10W
AMC 317187	LAW 68	2408	19			SEC33-T15N-R10W
AMC 317188	LAW 69	2408	21			SEC33-T15N-R10W
AMC 317189	LAW 70	2408	23			SEC33-T15N-R10W
AMC 317190	LAW 71	2408	25			SEC33-T15N-R10W
AMC 317191	LAW 72	2408	27			SEC33-T15N-R10W
AMC 317192	LAW 73	2408	29			SEC28-T15N-R10W
AMC 317193	LAW 74	2408	31			SEC28-T15N-R10W
AMC 317194	LAW 75	2408	33			SEC28-T15N-R10W
AMC 317195	LAW 76	2408	35			SEC28-T15N-R10W
AMC 317196	LAW 77	2408	37			SEC28-T15N-R10W
AMC 317197	LAW 78	2408	39			SEC28-T15N-R10W
AMC 317198	LAW 79	2408	41			SEC28-T15N-R10W
AMC 317199	LAW 80	2408	43			SEC28-T15N-R10W
AMC 317200	LAW 81	2408	45			SEC33-T15N-R10W
AMC 317201	LAW 82	2408	47			SEC33-T15N-R10W
AMC 317202	LAW 83	2408	49			SEC33-T15N-R10W
AMC 317203	LAW 84	2408	51			SEC33-T15N-R10W
AMC 317204	LAW 85	2408	53			SEC33-T15N-R10W
AMC 317205	LAW 86	2408	55			SEC33-T15N-R10W
AMC 317206	LAW 87	2408	57			SEC33-T15N-R10W
AMC 317207	LAW 88	2408	59			SEC33-T15N-R10W
✓ AMC 317208	LAW 89	2408	61			SEC28-T15N-R10W

Date: 6/2/2011

Page 11

RECEIVED
 JUN 2 2011
 22 2 P 4 - 907 802

EXHIBIT A

County: Yavapai

State: AZ

BLM Serial #	Claim Name	Original Recording		Amended Recording		Location
		Recording #	Page #	Recording #	Page #	
AMC 317209	LAW 90	2408	63			SEC28-T15N-R10W
AMC 317210	LAW 91	2408	65			SEC28-T15N-R10W
AMC 317211	LAW 92	2408	67			SEC28-T15N-R10W
AMC 317212	LAW 93	2408	69			SEC28-T15N-R10W
AMC 317213	LAW 94	2408	71			SEC28-T15N-R10W
AMC 317214	LAW 95	2408	73			SEC28-T15N-R10W
AMC 317215	LAW 96	2408	75			SEC28-T15N-R10W
AMC 317216	LAW 97	2408	77			SEC33-T15N-R10W
AMC 317217	LAW 98	2408	79			SEC33-T15N-R10W
AMC 317218	LAW 99	2408	81			SEC33-T15N-R10W
AMC 317219	LAW 100	2408	83			SEC33-T15N-R10W
AMC 317220	LAW 101	2408	85			SEC33-T15N-R10W
AMC 317221	LAW 102	2408	87			SEC33-T15N-R10W
AMC 317222	LAW 103	2408	89			SEC33-T15N-R10W
AMC 317223	LAW 104	2408	91			SEC33-T15N-R10W
AMC 317224	LAW 105	2408	93			SEC28-T15N-R10W
AMC 317225	LAW 106	2408	95			SEC28-T15N-R10W
AMC 317226	LAW 107	2408	97			SEC28-T15N-R10W
AMC 317227	LAW 108	2408	99			SEC28-T15N-R10W
AMC 317228	LAW 109	2408	101			SEC28-T15N-R10W
AMC 317229	LAW 110	2408	103			SEC28-T15N-R10W
AMC 317230	LAW 111	2408	105			SEC28-T15N-R10W
AMC 317231	LAW 112	2408	107			SEC28-T15N-R10W
AMC 317232	LAW 113	2408	109			SEC33-T15N-R10W
AMC 317233	LAW 114	2408	111			SEC33-T15N-R10W
AMC 317234	LAW 115	2408	113			SEC33-T15N-R10W
AMC 317235	LAW 116	2408	115			SEC33-T15N-R10W
AMC 317236	LAW 117	2408	117			SEC33-T15N-R10W
AMC 317237	LAW 118	2408	119			SEC33-T15N-R10W
AMC 317238	LAW 119	2408	121			SEC33-T15N-R10W
AMC 317239	LAW 120	2408	123			SEC33-T15N-R10W
AMC 317240	LAW 121	2408	125			SEC27-T15N-R10W
AMC 317241	LAW 122	2408	127			SEC27-T15N-R10W
AMC 317242	LAW 123	2408	129			SEC27-T15N-R10W
AMC 317243	LAW 124	2408	131			SEC27-T15N-R10W
AMC 317244	LAW 125	2408	133			SEC27-T15N-R10W
AMC 317245	LAW 126	2408	135			SEC27-T15N-R10W
AMC 317246	LAW 127	2408	137			SEC27-T15N-R10W

Date: 6/2/2011

Page 12

RECEIVED
 COUNTY CLERK'S OFFICE
 2011 JUN -4 P 2:22
 HOENIX, ARIZONA

EXHIBIT A

County: Yavapai

State: AZ

Original Recording

Amended Recording

<u>BLM Serial #</u>	<u>Claim Name</u>	<u>Recording #</u>	<u>Page #</u>	<u>Recording #</u>	<u>Page #</u>	<u>Location</u>
AMC 317247	LAW 128	2408	139			SEC27-T15N-R10W
AMC 317248	LAW 129	2408	141			SEC34-T15N-R10W
AMC 317249	LAW 130	2408	143			SEC34-T15N-R10W
AMC 317250	LAW 131	2408	145			SEC34-T15N-R10W
AMC 317251	LAW 132	2408	147			SEC34-T15N-R10W
AMC 317252	LAW 133	2408	149			SEC34-T15N-R10W
AMC 317253	LAW 134	2408	151			SEC34-T15N-R10W
AMC 317254	LAW 135	2408	153			SEC34-T15N-R10W
AMC 317255	LAW 136	2408	155			SEC34-T15N-R10W
AMC 317256	LAW 137	2408	157			SEC34-T15N-R10W
AMC 317257	LAW 138	2408	159			SEC34-T15N-R10W
AMC 317258	LAW 139	2408	161			SEC34-T15N-R10W
✓ AMC 317259	LAW 140	2408	163			SEC34-T15N-R10W
AMC 317260	LAW 141	2408	165			SEC34-T15N-R10W
AMC 317261	LAW 142	2408	167			SEC34-T15N-R10W
AMC 317262	LAW 143	2408	169			SEC34-T15N-R10W
✓ AMC 317263	LAW 144	2408	171			SEC34-T15N-R10W
AMC 317268	LAW 149	2408	181			SEC34-T15N-R10W
AMC 317269	LAW 150	2408	183			SEC34-T15N-R10W
AMC 317270	LAW 151	2408	185			SEC34-T15N-R10W
✓ AMC 317271	LAW 152	2408	187			SEC34-T15N-R10W
AMC 317276	LAW 157	2408	197			SEC34-T15N-R10W
AMC 317277	LAW 158	2408	199			SEC34-T15N-R10W
AMC 317278	LAW 159	2408	201			SEC34-T15N-R10W
✓ AMC 317279	LAW 160	2408	203			SEC34-T15N-R10W
AMC 317284	LAW 165	2408	213			SEC35-T15N-R10W
AMC 317285	LAW 166	2408	215			SEC35-T15N-R10W
AMC 317286	LAW 167	2408	217			SEC35-T15N-R10W
✓ AMC 317287	LAW 168	2408	219			SEC35-T15N-R10W
AMC 317292	LAW 173	2408	229			SEC35-T15N-R10W
AMC 317293	LAW 174	2408	231			SEC35-T15N-R10W
AMC 317294	LAW 175	2408	233			SEC35-T15N-R10W
AMC 317295	LAW 176	2408	235			SEC35-T15N-R10W
AMC 317296	LAW 177	2408	237			SEC35-T15N-R10W
AMC 317297	LAW 178	2408	239			SEC35-T15N-R10W
AMC 317298	LAW 179	2408	241			SEC35-T15N-R10W
AMC 317299	LAW 180	2408	243			SEC35-T15N-R10W
AMC 317300	LAW 181	2408	245			SEC35-T15N-R10W

Date: 6/2/2011

Page 13

RECEIVED
 COUNTY CLERK'S OFFICE
 2011 AUG -4 P 2:22
 YAVAPAI, ARIZONA

[Handwritten signature]

EXHIBIT A

County: Yavapai

State: AZ

BLM Serial #	Claim Name	Original Recording		Amended Recording		Location
		Recording #	Page #	Recording #	Page #	
AMC 317301	LAW 182	2408	247			SEC35-T15N-R10W
AMC 317302	LAW 183	2408	249			SEC35-T15N-R10W
AMC 317303	LAW 184	2408	251			SEC35-T15N-R10W
AMC 317304	LAW 185	2408	253			SEC35-T15N-R10W
AMC 317305	LAW 186	2408	255			SEC35-T15N-R10W
AMC 317306	LAW 187	2408	257			SEC35-T15N-R10W
AMC 317307	LAW 188	2408	259			SEC35-T15N-R10W
AMC 317308	LAW 189	2408	261			SEC35-T15N-R10W
AMC 317309	LAW 190	2408	263			SEC35-T15N-R10W
AMC 317310	LAW 191	2408	265			SEC35-T15N-R10W
AMC 317311	LAW 192	2408	267			SEC35-T15N-R10W
AMC 317312	LAW 193	2408	269			SEC26-T15N-R10W
AMC 317313	LAW 194	2408	271			SEC26-T15N-R10W
AMC 317314	LAW 195	2408	273			SEC26-T15N-R10W
AMC 317315	LAW 196	2408	275			SEC26-T15N-R10W
AMC 317316	LAW 197	2408	277			SEC35-T15N-R10W
AMC 317317	LAW 198	2408	279			SEC35-T15N-R10W
AMC 317318	LAW 199	2408	281			SEC35-T15N-R10W
AMC 317319	LAW 200	2408	283			SEC35-T15N-R10W
AMC 317320	LAW 201	2408	285			SEC35-T15N-R10W
AMC 317321	LAW 202	2408	287			SEC35-T15N-R10W
AMC 317322	LAW 203	2408	289			SEC35-T15N-R10W
AMC 317323	LAW 204	2408	291			SEC35-T15N-R10W
AMC 317324	LAW 205	2408	293			SEC26-T15N-R10W
AMC 317325	LAW 206	2408	295			SEC26-T15N-R10W
AMC 317326	LAW 207	2408	297			SEC26-T15N-R10W
AMC 317327	LAW 208	2408	299			SEC35-T15N-R10W
AMC 317328	LAW 209	2408	301			SEC35-T15N-R10W
AMC 317329	LAW 210	2408	303			SEC35-T15N-R10W
AMC 317330	LAW 211	2408	305			SEC35-T15N-R10W
AMC 317331	LAW 212	2408	307			SEC35-T15N-R10W
AMC 317332	LAW 213	2408	309			SEC35-T15N-R10W
AMC 317333	LAW 214	2408	311			SEC35-T15N-R10W
AMC 317334	LAW 215	2408	313			SEC35-T15N-R10W
AMC 317335	LAW 216	2408	315			SEC26-T15N-R10W
AMC 317336	LAW 217	2408	317			SEC26-T15N-R10W
AMC 317337	LAW 218	2408	319			SEC26-T15N-R10W
✓ AMC 317338	LAW 219	2408	321			SEC26-T15N-R10W

Date: 6/2/2011

2011 AUG -4 P 2:22

RECEIVED
STATE OFFICE

Handwritten initials

EXHIBIT A

County: Yavapai

State: AZ

BLM Serial #	Claim Name	Original Recording		Amended Recording		Location
		Recording #	Page #	Recording #	Page #	
AMC 317339	LAW 220	2408	323			SEC35-T15N-R10W
AMC 317340	LAW 221	2408	325			SEC35-T15N-R10W
AMC 317341	LAW 222	2408	327			SEC35-T15N-R10W
AMC 317342	LAW 223	2408	329			SEC35-T15N-R10W
AMC 317343	LAW 224	2408	331			SEC35-T15N-R10W
AMC 317344	LAW 225	2408	333			SEC35-T15N-R10W
AMC 317345	LAW 226	2408	335			SEC35-T15N-R10W
AMC 317346	LAW 227	2408	337			SEC35-T15N-R10W
AMC 317347	LAW 228	2408	339			SEC26-T15N-R10W
AMC 317348	LAW 229	2408	341			SEC26-T15N-R10W
AMC 317349	LAW 230	2408	343			SEC26-T15N-R10W
AMC 317350	LAW 231	2408	345			SEC26-T15N-R10W
AMC 317351	LAW 232	2408	347			SEC26-T15N-R10W
AMC 317352	LAW 233	2408	349			SEC35-T15N-R10W
AMC 317353	LAW 234	2408	351			SEC35-T15N-R10W
AMC 317354	LAW 235	2408	353			SEC35-T15N-R10W
AMC 317355	LAW 236	2408	355			SEC35-T15N-R10W
AMC 317356	LAW 237	2408	357			SEC35-T15N-R10W
AMC 317357	LAW 238	2408	359			SEC35-T15N-R10W
AMC 317358	LAW 239	2408	361			SEC35-T15N-R10W
✓ AMC 317359	LAW 240	2408	363			SEC35-T15N-R10W
AMC 322631	JWH 80	2494	611			SEC07-T14N-R09W
AMC 322632	JWH 81	2494	613			SEC07-T14N-R09W
AMC 322633	JWH 82	2494	615			SEC07-T14N-R09W
✓ AMC 322634	JWH 83	2494	617			SEC07-T14N-R09W
AMC 335326	Callahan #1	3075	723	3137	984	SEC17-T14N-R09W
AMC 335327	Callahan #2	3075	726			SEC17-T14N-R09W
AMC 335328	Callahan #3	3075	729			SEC17-T14N-R09W
AMC 335329	Callahan #4	3075	732			SEC17-T14N-R09W
AMC 335330	Callahan #5	3075	735			SEC17-T14N-R09W
AMC 335331	Callahan #6	3075	738	3137	987	SEC17-T14N-R09W
AMC 335332	Callahan #7	3075	741			SEC17-T14N-R09W
AMC 335333	Callahan #8	3075	744	3137	990	SEC17-T14N-R09W
AMC 335334	Callahan #9	3075	747	3137	993	SEC17-T14N-R09W
AMC 335335	Callahan #10	3075	750			SEC17-T14N-R09W
AMC 335336	Callahan #11	3075	753			SEC17-T14N-R09W
AMC 335337	Callahan #12	3075	756			SEC17-T14N-R09W
AMC 335338	Callahan #13	3075	759			SEC17-T14N-R09W

Date: 6/2/2011

2011 AUG - 4 P 2:22

Page 15

RECEIVED
MORNING, ARIZONA
COUNTY OFFICE

28/10

EXHIBIT A

County: Yavapai

State: AZ

BLM Serial #	Claim Name	Original Recording		Amended Recording		Location
		Recording #	Page #	Recording #	Page #	
AMC 335339	Callahan #14	3075	762	3137	996	SEC17-T14N-R09W
AMC 335340	Callahan #14-Fraction	3075	765			SEC17-T14N-R09W
AMC 335341	Callahan #15	3075	768			SEC17-T14N-R09W
AMC 335342	Callahan #16	3075	771	3137	999	SEC17-T14N-R09W
✓ AMC 335343	Callahan #17	3075	774	3138	001	SEC17-T14N-R09W
AMC 362070	KIM-1	4166	88			SEC09-T14N-R09W
AMC 362071	KIM-2	4166	89			SEC09-T14N-R09W
AMC 362072	KIM-3	4166	90			SEC09-T14N-R09W
AMC 362073	KIM-4	4166	91			SEC09-T14N-R09W
AMC 362074	KIM-5	4166	92			SEC09-T14N-R09W
AMC 362075	KIM-6	4166	93			SEC09-T14N-R09W
AMC 362076	KIM-7	4166	94			SEC09-T14N-R09W
AMC 362077	KIM-8	4166	95			SEC09-T14N-R09W
AMC 362078	KIM-9	4166	96			SEC09-T14N-R09W
AMC 362079	KIM-10	4166	97			SEC09-T14N-R09W
AMC 362080	KIM-11	4166	98			SEC09-T14N-R09W
AMC 362081	KIM-12	4166	99			SEC09-T14N-R09W
AMC 362082	KIM-13	4166	100			SEC09-T14N-R09W
AMC 362083	KIM-14	4166	101			SEC09-T14N-R09W
AMC 362084	KIM-15	4166	102			SEC09-T14N-R09W
AMC 362085	KIM-16	4166	103			SEC09-T14N-R09W
AMC 362086	KIM-17	4166	104			SEC09-T14N-R09W
AMC 362087	KIM-18	4166	105			SEC08-T14N-R09W
AMC 362088	KIM-19	4166	106			SEC08-T14N-R09W
AMC 362089	KIM-20	4166	107			SEC08-T14N-R09W
AMC 362090	KIM-21	4166	108			SEC08-T14N-R09W
AMC 362091	KIM-22	4166	109			SEC08-T14N-R09W
AMC 362092	KIM-23	4166	110			SEC08-T14N-R09W
AMC 362093	KIM-24	4166	111			SEC08-T14N-R09W
AMC 362094	KIM-25	4166	112			SEC08-T14N-R09W
AMC 362095	KIM-26	4166	113			SEC08-T14N-R09W
AMC 362096	KIM-27	4166	114			SEC08-T14N-R09W
AMC 362097	KIM-28	4166	115			SEC08-T14N-R09W
AMC 362098	KIM-29	4166	116			SEC08-T14N-R09W
AMC 362099	KIM-30	4166	117			SEC08-T14N-R09W
AMC 362100	KIM-31	4166	118			SEC09-T14N-R09W
AMC 362101	KIM-32	4166	119			SEC09-T14N-R09W
✓ AMC 362102	KIM-33	4166	120			SEC09-T14N-R09W

Date: 6/2/2011

2011 JUN -4 P 2:22

RECEIVED
STATE OFFICE

38/50

EXHIBIT A

County: Yavapai

State: AZ

Original Recording

Amended Recording

<u>BLM Serial #</u>	<u>Claim Name</u>	<u>Recording #</u>	<u>Page #</u>	<u>Recording #</u>	<u>Page #</u>	<u>Location</u>
AMC 364582	WP-1	4214	518			SEC08-T14N-R09W
AMC 364583	WP-2	4214	519			SEC08-T14N-R09W
AMC 364584	WP-3	4214	520			SEC08-T14N-R09W
AMC 364585	WP-4	4214	521			SEC08-T14N-R09W
AMC 364586	WP-5	4214	522			SEC08-T14N-R09W
AMC 364587	WP-6	4214	523			SEC08-T14N-R09W
✓ AMC 364588	WP-7	4214	524			SEC08-T14N-R09W
AMC 364595	WP-14	4214	531			SEC08-T14N-R09W
AMC 364596	WP-15	4214	532			SEC08-T14N-R09W
AMC 364597	WP-16	4214	533			SEC08-T14N-R09W
AMC 364598	WP-17	4214	534			SEC08-T14N-R09W
AMC 364599	WP-18	4214	535			SEC08-T14N-R09W
AMC 364600	WP-19	4214	536			SEC08-T14N-R09W
AMC 364601	WP-20	4214	537			SEC08-T14N-R09W
AMC 364602	WP-21	4214	538			SEC08-T14N-R09W
✓ AMC 364603	WP-22	4214	539			SEC08-T14N-R09W
AMC 366982	WP-23	4302	834			SEC08-T14N-R09W
AMC 366983	WP-24	4302	835			SEC08-T14N-R09W
AMC 366984	WP-25	4302	836			SEC08-T14N-R09W
AMC 366985	WP-26	4302	837			SEC08-T14N-R09W
AMC 366986	WP-27	4302	838			SEC08-T14N-R09W
✓ AMC 366987	WP-28	4302	839			SEC08-T14N-R09W
AMC 397192	KP-1	4680	566			SEC08-T14N-R09W
AMC 397193	KP-2	4680	567			SEC08-T14N-R09W
AMC 397194	LTB-1	4680	535			SEC08-T14N-R09W
AMC 397195	LTB-2	4680	536			SEC08-T14N-R09W
AMC 397196	LTB-3	4680	537			SEC08-T14N-R09W
AMC 397197	LTB-4	4680	538			SEC08-T14N-R09W
AMC 397198	LTB-5	4680	539			SEC08-T14N-R09W
AMC 397199	LTB-6	4680	540			SEC08-T14N-R09W
AMC 397200	LTB-7	4680	541			SEC08-T14N-R09W
AMC 397201	LTB-8	4680	542			SEC08-T14N-R09W
AMC 397202	LTB-9	4680	543			SEC08-T14N-R09W
AMC 397203	LTB-10	4680	544			SEC08-T14N-R09W
AMC 397204	LTB-11	4680	545			SEC08-T14N-R09W
AMC 397205	LTB-12	4680	546			SEC08-T14N-R09W
AMC 397206	LTB-13	4680	547			SEC08-T14N-R09W
AMC 397207	LTB-14	4680	548			SEC08-T14N-R09W

Date: 6/2/2011

RECEIVED
TUCSON, ARIZONA

2011 JUN -4 P 2:22

38/50

EXHIBIT A

County: Yavapai

State: AZ

BLM Serial #	Claim Name	Original Recording		Amended Recording		Location
		Recording #	Page #	Recording #	Page #	
AMC 397208	LTB-15	4680	549			SEC08-T14N-R09W
AMC 397209	LTB-16	4680	550			SEC08-T14N-R09W
AMC 397210	LTB-17	4680	551			SEC08-T14N-R09W
AMC 397211	LTB-18	4680	552			SEC08-T14N-R09W
AMC 397212	LTB-19	4680	553			SEC08-T14N-R09W
AMC 397213	LTB-20	4680	554			SEC08-T14N-R09W
AMC 397214	LTB-21	4680	555			SEC17-T14N-R09W
AMC 397215	LTB-22	4680	556			SEC17-T14N-R09W
AMC 397216	LTB-23	4680	557			SEC17-T14N-R09W
AMC 397217	LTB-24	4680	558			SEC17-T14N-R09W
AMC 397218	LTB-25	4680	559			SEC17-T14N-R09W
AMC 397219	LTB-26	4680	560			SEC17-T14N-R09W
AMC 397220	LTB-27	4680	561			SEC17-T14N-R09W
AMC 397221	LTB-28	4680	562			SEC17-T14N-R09W
AMC 397222	LTB-29	4680	563			SEC17-T14N-R09W
AMC 397223	LTB-30	4680	564			SEC17-T14N-R09W
✓ AMC 397224	LTB-31	4680	565			SEC17-T14N-R09W
AMC 403441	PMB 1	4781	486			SEC17-T14N-R09W
AMC 403442	PMB 2	4781	487			SEC17-T14N-R09W
AMC 403443	PMB 3	4781	488			SEC17-T14N-R09W
AMC 403444	PMB 4	4781	489			SEC17-T14N-R09W
AMC 403445	PMB 5	4781	490			SEC17-T14N-R09W
AMC 403446	PMB 6	4781	491			SEC17-T14N-R09W
AMC 403447	PMB 7	4781	492			SEC17-T14N-R09W
AMC 403448	PMB 8	4781	493			SEC17-T14N-R09W
AMC 403449	PMB 9	4781	494			SEC17-T14N-R09W
AMC 403450	PMB 10	4781	495			SEC17-T14N-R09W
AMC 403451	PMB 11	4781	496			SEC17-T14N-R09W
AMC 403452	PMB 12	4781	497			SEC17-T14N-R09W
AMC 403453	PMB 13	4781	498			SEC17-T14N-R09W
AMC 403454	PMB 14	4781	499			SEC17-T14N-R09W
AMC 403455	PMB 15	4781	500			SEC17-T14N-R09W
AMC 403456	PMB 16	4781	501			SEC17-T14N-R09W
AMC 403457	PMB 17	4781	502			SEC17-T14N-R09W
AMC 403458	PMB 18	4781	503			SEC17-T14N-R09W
AMC 403459	PMB 19	4781	504			SEC17-T14N-R09W
AMC 403460	PMB 20	4781	505			SEC17-T14N-R09W
AMC 403461	PMB 21	4781	506			SEC17-T14N-R09W

Date: 6/2/2011

RECEIVED
 STATE OFFICE
 2011 AUG -4 P 2:23
 PHOENIX, ARIZONA

Handwritten initials/signature

EXHIBIT A

County: Yavapai

State: AZ

Original Recording

Amended Recording

<u>BLM Serial #</u>	<u>Claim Name</u>	<u>Recording #</u>	<u>Page #</u>	<u>Recording #</u>	<u>Page #</u>	<u>Location</u>
AMC 403462	PMB 22	4781	507			SEC17-T14N-R09W
AMC 403463	PMB 23	4781	508			SEC17-T14N-R09W
AMC 403464	PMB 24	4781	509			SEC17-T14N-R09W
AMC 403465	PMB 25	4781	510			SEC17-T14N-R09W
AMC 403466	PMB 26	4781	511			SEC17-T14N-R09W
AMC 403467	PMB 27	4781	512			SEC17-T14N-R09W
AMC 403468	PMB 28	4781	513			SEC17-T14N-R09W
AMC 403469	PMB 29	4781	514			SEC17-T14N-R09W
AMC 403470	PMB 30	4781	515			SEC17-T14N-R09W
AMC 403471	PMB 31	4781	516			SEC17-T14N-R09W
AMC 403472	PMB 32	4781	517			SEC17-T14N-R09W
AMC 403473	PMB 33	4781	518			SEC17-T14N-R09W
AMC 403474	PMB 34	4781	519			SEC17-T14N-R09W
AMC 403475	PMB 35	4781	520			SEC17-T14N-R09W
AMC 403476	PMB 36	4781	521			SEC17-T14N-R09W
AMC 403477	PMB 37	4781	522			SEC17-T14N-R09W
AMC 403478	PMB 38	4781	523			SEC17-T14N-R09W
AMC 403479	PMB 39	4781	524			SEC17-T14N-R09W
AMC 403480	PMB 40	4781	525			SEC17-T14N-R09W
AMC 403481	PMB 41	4781	526			SEC17-T14N-R09W
AMC 403482	PMB 42	4781	527			SEC17-T14N-R09W
AMC 403483	PMB 43	4781	528			SEC17-T14N-R09W
AMC 403484	PMB 44	4781	529			SEC17-T14N-R09W
AMC 403485	PMB 45	4781	530			SEC17-T14N-R09W
AMC 403486	PMB 46	4781	531			SEC17-T14N-R09W
AMC 403487	PMB 47	4781	532			SEC17-T14N-R09W
✓ AMC 403488	PMB 48	4781	533			SEC17-T14N-R09W

No. Of Claims

705

Si

PHOENIX, ARIZONA

2011 AUG -4 P 2:23

Date: 6/2/2011

Page 19

RECEIVED
STATE OFFICE

97/18
50

United States Department of the Interior
Bureau of Land Management
 LANDS/RECREATION & PLANNING
 ONE N CENTRAL AVE
 PHOENIX, AZ 85004 -2203
 Phone: 602-417-9200

Receipt

No: 2397188

Transaction #: 2472331	
Date of Transaction: 08/04/2011	
CUSTOMER:	
FREEPORT MCMORAN COPPER & GOLD 1 N CENTRAL AVE PHOENIX, AZ 85004-4414 US	

LINE #	QTY	DESCRIPTION	REMARKS	UNIT PRICE	TOTAL
1	1.00	LOCATABLE MINERALS / MINING CLAIMS-NOT NEW-UNADJUD, ONE AUTH NO. ONLY / MINING CLAIM MONEY RECEIVED CASES: AMC31840/\$98700.00	MAINT (705) 2012	- n/a -	98700.00
TOTAL:					\$98,700.00

PAYMENT INFORMATION			
1	AMOUNT:	98700.00	POSTMARKED: N/A
	TYPE:	CHECK	RECEIVED: 08/04/2011
	CHECK NO:	0000724443	
	NAME:	FREEPORT MCMORAN COPPER & GOLD 1 N CENTRAL AVE PHOENIX AZ 85004-4414 US	

REMARKS

This receipt was generated by the automated BLM Collections and Billing System and is a paper representation of a portion of the official electronic record contained therein.

AMC 31840

38688

61004

62882

63137

79981

131683

159967

305766

308466

317120

322631

362070

364582

366982

397192

397194

ENTERED INTO COMPUTER

AUG 12 2010

August 4, 2010

After recording, return to:
Freeport-McMoRan Corporation
Attn: D. Stillwell
333 North Central Avenue
Phoenix, AZ 85004

RECEIVED
BLM AZ STATE OFFICE
2010 AUG - 4 P 3:02
PHOENIX, ARIZONA

Bureau of Land Management
Department of the Interior
One N. Central Avenue
Phoenix, AZ 85004

NO. OF CLAIMS 639
AMOUNT 89,460.00
RECEIPT NO. 2184023
INIT. SC

** BLM-ASO**

NOTICE OF INTENT TO HOLD MINING CLAIMS AND PAYMENT OF BLM MAINTENANCE FEE

Re: Payment of Annual Claim Maintenance Fee

Dear Sir or Madam:

This will serve as notice that Freeport-McMoRan Bagdad, Inc., formerly known as Phelps Dodge Bagdad, Inc., whose address for purposes of this filing is Land and Water Department, 333 North Central Ave., Phoenix, Arizona 85004, intends to hold the mining claims and/or mill sites described on Exhibit A attached hereto for the assessment year ending at 12 o'clock, noon, on September 1, 2011 by payment of the annual maintenance fee of \$140 per claim or site. Payment of such amount is made herewith for such assessment year for each of the claims and sites, the name, and BLM serial number with the book and page or index number of recording of the location notice in the official records of Yavapai County, Arizona, of which, is set forth on Exhibit A attached hereto and by this reference incorporated herein.

Donald A. Stillwell
Donald A. Stillwell for
Freeport-McMoRan Bagdad, Inc.

State of Arizona)
) ss.
County of Maricopa)

The foregoing instrument was acknowledged before me on August 4th, 2010, by Donald A. Stillwell, on behalf of Freeport-McMoRan Bagdad, Inc.

(Seal)



STEPHANIE D. TURTON
Notary Public - Arizona
Maricopa County
Expires 11/18/2011

Stephanie D. Turton
Notary Public
My commission expires: 11/18/2011

Exhibit A

County: Yavapai

State: AZ

BLM Serial #	Claim Name	Original Recording		Amended Recording		Location
		Recording #	Page #	Recording #	Page #	
AMC 031840	RS 129	1185	243			SEC34-T15N-R10W
AMC 031841	RS 130	1185	245			SEC34-T15N-R10W
AMC 031842	RS 131	1185	247			SEC34-T15N-R10W
AMC 031843	RS 132	1185	249			SEC34-T15N-R10W
AMC 031844	RS 133	1185	251			SEC34-T15N-R10W
AMC 031845	RS 134	1185	253			SEC34-T15N-R10W
AMC 031846	RS 135	1185	255			SEC34-T15N-R10W
AMC 031847	RS 136	1185	257			SEC34-T15N-R10W
AMC 031856	RS 145	1185	275			SEC34-T15N-R10W
AMC 031857	RS 146	1185	277			SEC34-T15N-R10W
AMC 031858	RS 147	1185	279			SEC34-T15N-R10W
AMC 031859	RS 148	1185	281			SEC34-T15N-R10W
AMC 031860	RS 149	1185	283			SEC34-T15N-R10W
AMC 031861	RS 150	1185	285			SEC34-T15N-R10W
AMC 031862	RS 151	1185	287			SEC34-T15N-R10W
AMC 031863	RS 152	1185	289			SEC34-T15N-R10W
AMC 031872	RS 165	1185	307			SEC34-T15N-R10W
AMC 031873	RS 166	1185	309			SEC34-T15N-R10W
AMC 031874	RS 167	1185	311			SEC34-T15N-R10W
AMC 031875	RS 168	1185	313			SEC34-T15N-R10W
AMC 031884	RS 181	1185	331			SEC34-T15N-R10W
AMC 031885	RS 182	1185	333			SEC34-T15N-R10W
AMC 031886	RS 183	1185	335			SEC34-T15N-R10W
AMC 031887	RS 184	1185	337			SEC34-T15N-R10W
AMC 031896	RS 197	1185	355			SEC34-T15N-R10W
AMC 031897	RS 198	1185	357			SEC34-T15N-R10W
AMC 031898	RS 199	1185	359			SEC34-T15N-R10W
AMC 031899	RS 200	1185	361			SEC34-T15N-R10W
AMC 031900	RS 213	1185	363			SEC34-T15N-R10W
AMC 031901	RS 214	1185	365			SEC34-T15N-R10W
AMC 031902	RS 215	1185	367			SEC34-T15N-R10W
AMC 031903	RS 216	1185	369			SEC34-T15N-R10W
AMC 038690	DEER NO. 3	580	730			SEC12-T14N-R10W
AMC 038691	DEER NO. 4	580	731			SEC12-T14N-R10W
AMC 038692	DEER NO. 5	580	732			SEC12-T14N-R10W
AMC 038693	DEER NO. 6	580	733			SEC12-T14N-R10W
AMC 038694	DEER NO. 7A	1202	282			SEC12-T14N-R10W
AMC 038695	DEER NO. 8A	1202	284			SEC12-T14N-R10W

RECEIVED
 BLM AZ STATE OFFICE
 PHOENIX
 APR 23 4 11 PM '10

Date: 5/24/2010

38/sc

NO. OF CLAIMS 639
 AMOUNT 89,460⁰⁰
 RECEIPT NO. sc 2184023
 INIT. sc

Page 1

**** BLM-ASO****

Exhibit A

County: Yavapai

State: AZ

BLM Serial #	Claim Name	Original Recording		Amended Recording		Location
		Recording #	Page #	Recording #	Page #	
AMC 038696	DEER NO. 9	580	881			SEC12-T14N-R10W
AMC 038708	DEER # 21	669	962			SEC12-T14N-R10W
AMC 038709	DEER # 22	669	963			SEC12-T14N-R10W
AMC 038710	DEER # 23	669	964			SEC12-T14N-R10W
AMC 038711	DEER # 24	669	965			SEC12-T14N-R10W
AMC 038712	DEER # 25	669	966			SEC12-T14N-R10W
AMC 038713	DEER # 26	669	967			SEC12-T14N-R10W
AMC 038714	DEER # 27	669	968			SEC12-T14N-R10W
AMC 038715	DEER # 28	669	969			SEC13-T14N-R10W
AMC 038716	DEER # 29	669	970			SEC13-T14N-R10W
AMC 038717	DEER # 30	669	971			SEC12-T14N-R10W
AMC 038718	DEER # 31	669	972			SEC12-T14N-R10W
AMC 038719	DEER # 32	669	973			SEC12-T14N-R10W
AMC 038720	DEER # 33	669	974			SEC12-T14N-R10W
AMC 038721	DEER # 34	669	975			SEC13-T14N-R10W
AMC 038722	DEER # 35	669	976			SEC13-T14N-R10W
AMC 038723	DEER # 36	669	977			SEC13-T14N-R10W
AMC 038724	DEER # 37	669	978			SEC13-T14N-R10W
AMC 038725	DEER # 38	669	979			SEC13-T14N-R10W
AMC 038726	DEER # 39	669	980			SEC13-T14N-R10W
AMC 038727	DEER # 40	669	981			SEC12-T14N-R10W
AMC 038728	DEER # 41	669	982			SEC13-T14N-R10W
AMC 038729	DEER # 42	669	983			SEC13-T14N-R10W
AMC 038730	DEER # 43	669	984			SEC13-T14N-R10W
AMC 038731	DEER # 44	669	985			SEC13-T14N-R10W
AMC 038732	DEER # 45	669	986			SEC13-T14N-R10W
AMC 038733	DEER # 46	669	987			SEC13-T14N-R10W
AMC 038734	DEER # 47	669	988			SEC13-T14N-R10W
AMC 038735	DEER # 48	669	989			SEC11-T14N-R10W
AMC 038736	DEER # 49	669	990			SEC11-T14N-R10W
AMC 038737	DEER # 50	669	991			SEC14-T14N-R10W
AMC 038738	DEER # 51	669	992			SEC14-T14N-R10W
AMC 038739	DEER # 52	669	993			SEC14-T14N-R10W
AMC 038740	DEER # 53 (RELOCATION)	695	390			SEC13-T14N-R10W
AMC 038741	DEER # 54	669	995			SEC14-T14N-R10W
AMC 038742	DEER # 55	669	996			SEC14-T14N-R10W
AMC 038743	DEER # 56	669	997			SEC14-T14N-R10W
AMC 038744	DEER # 57	669	998			SEC14-T14N-R10W

Date: 5/24/2010

Page 2

38/50

RECEIVED
 BLM AZ STATE OFFICE
 MAY 24 2010
 10:25 AM

Exhibit A

County: Yavapai

State: AZ

<u>BLM Serial #</u>	<u>Claim Name</u>	<u>Original Recording</u>		<u>Amended Recording</u>		<u>Location</u>
		<u>Recording #</u>	<u>Page #</u>	<u>Recording #</u>	<u>Page #</u>	
AMC 038745	DEER # 58	669	999			SEC14-T14N-R10W
AMC 038746	DEER # 59	670	001			SEC14-T14N-R10W
AMC 038747	DEER # 60 (RELOCATION)	695	391			SEC14-T14N-R10W
AMC 038748	DEER # 61	670	003			SEC14-T14N-R10W
AMC 038749	DEER # 62	670	004			SEC14-T14N-R10W
AMC 038750	DEER # 63	670	005			SEC14-T14N-R10W
AMC 038751	DEER # 64	670	006			SEC14-T14N-R10W
AMC 038767	DEER # 81	938	474			SEC12-T14N-R10W
AMC 038768	DEER # 82	938	475			SEC12-T14N-R10W
AMC 038769	DEER # 83	938	476			SEC12-T14N-R10W
AMC 038770	DEER # 84	938	477			SEC12-T14N-R10W
AMC 061004	BONANZA	156	243	1385	655	SEC07-T14N-R09W
AMC 061005 X	POLARIS	156	247	4214	514	SEC08-T14N-R09W
AMC 062882 O	KEYNOTE	108	189			SEC20-T14N-R09W
AMC 062883	MOON ANCHOR	076	374			SEC19-T14N-R09W
AMC 062884	BIRD EYE	076	375			SEC19-T14N-R09W
AMC 062885	LONGVIEW	050	191	071	025	SEC30-T14N-R09W
AMC 062886	NINO	017	007			SEC19-T14N-R09W
AMC 062887	QUEEN EXTENSION #1	004	538			SEC20-T14N-R09W
AMC 062888	BRUCE #1	608	348			SEC19-T14N-R09W
AMC 062889	BRUCE #3	608	350			SEC19-T14N-R09W
AMC 062890	R & R #2	608	345			SEC18-T14N-R09W
AMC 062891	JOS #5	576	129			SEC19-T14N-R09W
AMC 062892	JOS #6	576	130			SEC19-T14N-R09W
AMC 062893	CYPRUS NO 1	005	483	025	589	SEC20-T14N-R09W
AMC 062894	CYPRUS NO 2	005	484	025	590	SEC20-T14N-R09W
AMC 062895	CYPRUS NO 3	005	485	025	591	SEC20-T14N-R09W
AMC 062896	CYPRUS NO. 4	013	022	049	525	SEC20-T14N-R09W
AMC 062897	CYPRUS NO. 5	013	023	049	526	SEC17-T14N-R09W
AMC 062898	CYPRUS NO 6	013	024	049	527	SEC20-T14N-R09W
AMC 062899	CYPRUS #7	049	528			SEC19-T14N-R09W
AMC 062900	CYPRUS #8	049	529			SEC19-T14N-R09W
AMC 062901	CYPRUS #9	049	530			SEC19-T14N-R09W
AMC 062902	CYPRUS #10	049	531			SEC19-T14N-R09W
AMC 062903	CYPRUS #11	049	532			SEC19-T14N-R09W
AMC 062904	CYPRUS #12	049	533			SEC19-T14N-R09W
AMC 062905	CYPRUS #13	049	534			SEC19-T14N-R09W

RECEIVED
 BLM AZ STATE OFFICE
 HONOLULU, HI
 JUN 11 2010

Date: 5/24/2010

37/sc

Exhibit A

County: Yavapai

State: AZ

<u>BLM Serial #</u>	<u>Claim Name</u>	<u>Original Recording</u>		<u>Amended Recording</u>		<u>Location</u>
		<u>Recording #</u>	<u>Page #</u>	<u>Recording #</u>	<u>Page #</u>	
AMC 062906	CYPRUS # 14	071	024			SEC20-T14N-R09W
AMC 062907	CYPRUS #15	162	190			SEC18-T14N-R09W
AMC 062908	L. & W.	015	227			SEC19-T14N-R09W
AMC 062909	L. & W. NO. 3	015	230			SEC19-T14N-R09W
AMC 062910	L. & W. NO. 4	015	231			SEC19-T14N-R09W
AMC 062911	L. & W. NO. 5	015	232			SEC19-T14N-R09W
AMC 062912	BETA NO. 1	013	546			SEC19-T14N-R09W
AMC 062913	BETA NO. 2	013	547	025	588	SEC19-T14N-R09W
AMC 062914	BETA NO. 3	013	548			SEC19-T14N-R09W
AMC 062915	PLYMOUTH	131	046			SEC17-T14N-R09W
AMC 062916	PLYMOUTH EXTENSION	156	246			SEC20-T14N-R09W
AMC 062917	VALENCIA	156	248			SEC17-T14N-R09W
AMC 063176	OCTAROON	144	367			SEC14-T14N-R10W
AMC 063177	OCTAROON NO. 1	144	368			SEC14-T14N-R10W
AMC 063178	RED MT. COPPER NO 1	358	215			SEC14-T14N-R10W
AMC 063179	RED MT. COPPER NO 2	358	216			SEC14-T14N-R10W
AMC 063180	RED MT. COPPER NO 3	358	217			SEC14-T14N-R10W
AMC 063181	RED MT. COPPER NO 4	358	218			SEC14-T14N-R10W
AMC 063182	RED MT. COPPER NO 5	358	219			SEC14-T14N-R10W
AMC 063183	RED MT. COPPER NO 6	358	220			SEC14-T14N-R10W
AMC 063184	RED MT. COPPER NO 7	358	221			SEC14-T14N-R10W
AMC 063185	RED MT. COPPER NO 8	358	222			SEC14-T14N-R10W
AMC 063186	RED MT. COPPER NO 9	358	223			SEC22-T14N-R10W
AMC 063187	COPPER-RIDGE NO 1	358	206			SEC14-T14N-R10W
AMC 063188	COPPER-RIDGE NO 2	358	207			SEC15-T14N-R10W
AMC 063189	COPPER-RIDGE NO 3	358	208			SEC15-T14N-R10W
AMC 063190	COPPER RIDGE NO 4	358	209			SEC14-T14N-R10W
AMC 063191	COPPER RIDGE NO 5	358	210			SEC15-T14N-R10W
AMC 063192	COPPER RIDGE NO 6	358	211			SEC22-T14N-R10W
AMC 063193	COPPER RIDGE NO 7	358	212			SEC22-T14N-R10W
AMC 063194	COPPER RIDGE NO 8	358	213			SEC22-T14N-R10W
AMC 063195	COPPER RIDGE NO 9	358	214			SEC22-T14N-R10W
AMC 063196	ISO #1	563	346			SEC14-T14N-R10W

Date: 5/24/2010

Page 4

33/50

RECEIVED
 BLM AZ STATE OFFICE
 PHOENIX, ARIZONA
 2010 AUG - 11 P 2: 51

Exhibit A

County: Yavapai

State: AZ

<u>BLM Serial #</u>	<u>Claim Name</u>	<u>Original Recording</u>		<u>Amended Recording</u>		<u>Location</u>
		<u>Recording #</u>	<u>Page #</u>	<u>Recording #</u>	<u>Page #</u>	
AMC 063197	ISO #2	563	347			SEC15-T14N-R10W
AMC 063198	ISO #3	563	348			SEC15-T14N-R10W
AMC 063199	ISO #4	563	349			SEC15-T14N-R10W
AMC 063200	ISO #5	563	350			SEC15-T14N-R10W
AMC 063201	ISO #6	563	351			SEC15-T14N-R10W
AMC 063202	ISO #7	563	352			SEC23-T14N-R10W
AMC 063203	ISO #8	563	353			SEC23-T14N-R10W
AMC 063204	ISO #9	563	354			SEC23-T14N-R10W
AMC 063205	ISO #10	563	355			SEC22-T14N-R10W
AMC 063206	ISO #11	563	356			SEC22-T14N-R10W
AMC 063207	ISO #12	563	357			SEC22-T14N-R10W
AMC 063208	ISO #13	563	358			SEC15-T14N-R10W
AMC 063209	ISO #14	563	359			SEC22-T14N-R10W
AMC 063210	ISO #15	568	502			SEC15-T14N-R10W
AMC 063211 X	ISO #16	568	503			SEC15-T14N-R10W
AMC 063227 O	JLM 10	1230	885	4214	516	SEC08-T14N-R09W
AMC 063228 X	JLM 11	1230	887			SEC08-T14N-R09W
AMC 063249 O	CY-6(A)	905	230	4680	531	SEC08-T14N-R09W
AMC 063250	CY-7	905	231			SEC08-T14N-R09W
AMC 063251	CY-8(A)	905	232	4680	534	SEC08-T14N-R09W
AMC 063252 X	CY-9(A)	905	233	4680	532	SEC08-T14N-R09W
AMC 063254 X	CY-11(A)	905	235	4680	533	SEC08-T14N-R09W
AMC 079981	R & R #1	608	344			SEC19-T14N-R09W
AMC 079982	R & R #3	608	346			SEC19-T14N-R09W
AMC 079983	R & R #4	608	347			SEC19-T14N-R09W
AMC 079984	BRUCE #2	608	349			SEC19-T14N-R09W
AMC 079985	JOS #1	576	125			SEC19-T14N-R09W
AMC 079986	JOS #2	576	126			SEC19-T14N-R09W
AMC 079987	JOS #3	576	127	761	181	SEC19-T14N-R09W
AMC 079988	JOS #4	576	128			SEC19-T14N-R09W
AMC 079989	COMBINE NO. 2	511	463			SEC18-T14N-R09W
AMC 079990	L. & W. NO. 1	015	228			SEC19-T14N-R09W
AMC 079991	L. & W. NO. 2	015	229			SEC19-T14N-R09W
AMC 079992	L. & W. NO. 6	015	233			SEC19-T14N-R09W
AMC 079993	L. & W. FRACTION	015	226	761	182	SEC19-T14N-R09W
AMC 079994 X	POSSIBILITIES NO. 1	015	225			SEC19-T14N-R09W
AMC 131683 X	PONDEROSA	1385	650	4214	515	SEC07-T14N-R09W
AMC 159967 X	BM 1	1441	332			SEC26-T15N-R10W

RECEIVED
CLM AZ STATE OFFICE

Date: 5/24/2010

Page 5

38/50

Exhibit A

County: Yavapai

State: AZ

<u>BLM Serial #</u>	<u>Claim Name</u>	<u>Original Recording</u>		<u>Amended Recording</u>		<u>Location</u>
		<u>Recording #</u>	<u>Page #</u>	<u>Recording #</u>	<u>Page #</u>	
AMC 159968X	BM 2	1441	334			SEC26-T15N-R10W
AMC 305766 0	BEV 1	2265	277			SEC09-T14N-R09W
AMC 305767	BEV 2	2265	279			SEC09-T14N-R09W
AMC 305768	BEV 3	2265	281			SEC09-T14N-R09W
AMC 305769	BEV 4	2265	283			SEC09-T14N-R09W
AMC 305770	BEV 5	2265	285			SEC09-T14N-R09W
AMC 305771	BEV 6	2265	287			SEC09-T14N-R09W
AMC 305772	BEV 7	2265	289			SEC09-T14N-R09W
AMC 305773	BEV 8	2265	291			SEC09-T14N-R09W
AMC 305774	BEV 9	2265	293			SEC09-T14N-R09W
AMC 305775	BEV 10	2265	295			SEC09-T14N-R09W
AMC 305776	BEV 11	2265	297			SEC09-T14N-R09W
AMC 305777	BEV 12	2265	299			SEC09-T14N-R09W
AMC 305778	BEV 13	2265	301			SEC09-T14N-R09W
AMC 305779	BEV 14	2265	303			SEC09-T14N-R09W
AMC 305780	BEV 15	2265	305			SEC09-T14N-R09W
AMC 305781	BEV 16	2265	307			SEC09-T14N-R09W
AMC 305782	BEV 17	2265	309			SEC09-T14N-R09W
AMC 305783	BEV 18	2265	311			SEC09-T14N-R09W
AMC 305784	BEV 19	2265	313			SEC09-T14N-R09W
AMC 305785	BEV 20	2265	315			SEC09-T14N-R09W
AMC 305786	BEV 21	2265	317			SEC09-T14N-R09W
AMC 305787	BEV 22	2265	319			SEC09-T14N-R09W
AMC 305788	BEV 23	2265	321			SEC09-T14N-R09W
AMC 305789	BEV 24	2265	323			SEC09-T14N-R09W
AMC 305790	BEV 25	2265	325			SEC09-T14N-R09W
AMC 305791	BEV 26	2265	327			SEC09-T14N-R09W
AMC 305792	BEV 27	2265	329			SEC09-T14N-R09W
AMC 305793	BEV 28	2265	331			SEC09-T14N-R09W
AMC 305794	BEV 29	2265	333			SEC09-T14N-R09W
AMC 305795	BEV 30	2265	335			SEC09-T14N-R09W
AMC 305796	BEV 31	2265	337			SEC09-T14N-R09W
AMC 305797	BEV 32	2265	339			SEC09-T14N-R09W
AMC 305798	BEV 33	2265	341			SEC09-T14N-R09W
AMC 305799	BEV 34	2265	343			SEC09-T14N-R09W
AMC 305800	BEV 35	2265	345			SEC09-T14N-R09W
AMC 305801	BEV 36	2265	347			SEC09-T14N-R09W
AMC 305802	BEV 37	2265	349			SEC09-T14N-R09W

Date: 5/24/2010

Page 6

38/52

RECEIVED
 DLN AZ STATE OFFICE
 JUN 14 2010
 P.O. BOX 147
 PHOENIX, ARIZONA 85001

Exhibit A

County: Yavapai

State: AZ

BLM Serial #	Claim Name	Original Recording		Amended Recording		
		Recording #	Page #	Recording #	Page #	Location
AMC 305803	BEV 38	2265	351			SEC09-T14N-R09W
AMC 305804	BEV 39	2265	353			SEC09-T14N-R09W
AMC 305805	BEV 40	2265	355			SEC09-T14N-R09W
AMC 305806	BEV 41	2265	357			SEC09-T14N-R09W
AMC 305807	BEV 42	2265	359			SEC09-T14N-R09W
AMC 305808	BEV 43	2265	361			SEC09-T14N-R09W
AMC 305809	BEV 44	2265	363			SEC09-T14N-R09W
AMC 305810	BEV 45	2265	365			SEC09-T14N-R09W
AMC 305811	BEV 46	2265	367			SEC09-T14N-R09W
AMC 305812	BEV 47	2265	369			SEC09-T14N-R09W
AMC 305813	BEV 48	2265	371			SEC09-T14N-R09W
AMC 305814	BEV 49	2265	373			SEC09-T14N-R09W
AMC 305815	BEV 50	2265	375			SEC09-T14N-R09W
AMC 305816	BEV 51	2265	377			SEC09-T14N-R09W
AMC 305817	BEV 52	2265	379			SEC09-T14N-R09W
AMC 305818	BEV 53	2265	381			SEC09-T14N-R09W
AMC 305819 X	BEV 54	2265	383			SEC09-T14N-R09W
AMC 308466 O	FSM #1	2297	161			SEC20-T14N-R09W
AMC 308467	FSM #2	2297	163			SEC20-T14N-R09W
AMC 308468	FSM #3	2297	165			SEC20-T14N-R09W
AMC 308469	FSM #4	2297	167			SEC20-T14N-R09W
AMC 308470	FSM #5	2297	169			SEC20-T14N-R09W
AMC 308471	FSM #6	2297	171			SEC20-T14N-R09W
AMC 308472	FSM #7	2297	173			SEC20-T14N-R09W
AMC 308473	JWH #1	2297	105			SEC07-T14N-R09W
AMC 308474	JWH #2	2297	107			SEC07-T14N-R09W
AMC 308475	JWH #3	2297	109			SEC07-T14N-R09W
AMC 308476	JWH #4	2297	111			SEC07-T14N-R09W
AMC 308477	JWH #5	2297	113			SEC07-T14N-R09W
AMC 308478	JWH #6	2297	115			SEC07-T14N-R09W
AMC 308479	JWH #7	2297	117			SEC07-T14N-R09W
AMC 308480	JWH #8	2297	119			SEC07-T14N-R09W
AMC 308481	JWH #9	2297	121			SEC07-T14N-R09W
AMC 308482	JWH #10	2297	123			SEC07-T14N-R09W
AMC 308483	JWH #11	2297	125			SEC07-T14N-R09W
AMC 308484	JWH #12	2297	127			SEC07-T14N-R09W
AMC 308485	JWH #13	2297	129			SEC07-T14N-R09W
AMC 308486	JWH #14	2297	131			SEC07-T14N-R09W

RECEIVED
 BIRMINGHAM
 ARIZONA
 JUNE 10 2010

Date: 5/24/2010

38/60

Exhibit A

County: Yavapai

State: AZ

<u>BLM Serial #</u>	<u>Claim Name</u>	<u>Original Recording</u>		<u>Amended Recording</u>		<u>Location</u>
		<u>Recording #</u>	<u>Page #</u>	<u>Recording #</u>	<u>Page #</u>	
AMC 308487	JWH #15	2297	133			SEC07-T14N-R09W
AMC 308488	JWH #16	2297	135			SEC07-T14N-R09W
AMC 308489	JWH #17	2297	137			SEC07-T14N-R09W
AMC 308490	JWH #18	2297	139			SEC07-T14N-R09W
AMC 308491	JWH #19	2297	141			SEC07-T14N-R09W
AMC 308492	JWH #20	2297	143			SEC07-T14N-R09W
AMC 308493	JWH #21	2297	145			SEC18-T14N-R09W
AMC 308494	JWH #22	2297	147			SEC18-T14N-R09W
AMC 308495	JWH #23	2297	149			SEC18-T14N-R09W
AMC 308496	JWH #24	2297	151			SEC18-T14N-R09W
AMC 308497	JWH #25	2297	153			SEC18-T14N-R09W
AMC 308498	JWH #26	2297	155			SEC18-T14N-R09W
AMC 308499	JWH #27	2297	157			SEC18-T14N-R09W
AMC 308500	JWH #28	2297	159			SEC18-T14N-R09W
AMC 308501	JWH #29	2298	320			SEC13-T14N-R10W
AMC 308502	JWH #30	2298	322			SEC13-T14N-R10W
AMC 308503	JWH #31	2298	324			SEC18-T14N-R09W
AMC 308504	JWH #32	2298	326			SEC18-T14N-R09W
AMC 308505	JWH #33	2298	328			SEC18-T14N-R09W
AMC 308506	JWH #34	2298	330			SEC18-T14N-R09W
AMC 308507	JWH #35	2298	332			SEC18-T14N-R09W
AMC 308508	JWH #36	2298	334			SEC18-T14N-R09W
AMC 308509	JWH #37	2298	336			SEC18-T14N-R09W
AMC 308510	JWH #38	2298	338			SEC13-T14N-R10W
AMC 308511	JWH #39	2298	340			SEC13-T14N-R10W
AMC 308512	JWH #40	2298	342			SEC18-T14N-R09W
AMC 308513	JWH #41	2298	344			SEC18-T14N-R09W
AMC 308514	JWH #42	2298	346			SEC18-T14N-R09W
AMC 308515	JWH #43	2298	348			SEC18-T14N-R09W
AMC 308516	JWH #44	2298	350			SEC18-T14N-R09W
AMC 308517	JWH #45	2298	352			SEC18-T14N-R09W
AMC 308518	JWH #46	2298	354			SEC18-T14N-R09W
AMC 308519	JWH #47	2298	356			SEC18-T14N-R09W
AMC 308520	JWH #48	2298	358			SEC18-T14N-R09W
AMC 308521	JWH #49	2298	360			SEC13-T14N-R10W
AMC 308522	JWH #50	2298	362			SEC13-T14N-R10W
AMC 308523	JWH #51	2298	364			SEC18-T14N-R09W
AMC 308524	JWH #52	2298	366			SEC18-T14N-R09W

Date: 5/24/2010

Page 8

30/sc

RECEIVED
 BLM AZ STATE OFFICE
 2010 JUN 11 10:25 AM
 PHOTO UNIT

Exhibit A

County: Yavapai

State: AZ

<u>BLM Serial #</u>	<u>Claim Name</u>	<u>Original Recording</u>		<u>Amended Recording</u>		<u>Location</u>
		<u>Recording #</u>	<u>Page #</u>	<u>Recording #</u>	<u>Page #</u>	
AMC 308525	JWH #53	2298	368			SEC18-T14N-R09W
AMC 308526	JWH #54	2298	370			SEC18-T14N-R09W
AMC 308527	JWH #55	2298	372			SEC18-T14N-R09W
AMC 308528	JWH #56	2298	374			SEC18-T14N-R09W
AMC 308529	JWH #57	2298	376			SEC18-T14N-R09W
AMC 308530	JWH #58	2298	378			SEC18-T14N-R09W
AMC 308531	JWH #59	2298	380			SEC18-T14N-R09W
AMC 308532	JWH #60	2298	382			SEC19-T14N-R09W
AMC 308533	JWH #61	2298	384			SEC19-T14N-R09W
AMC 308534	JWH #62	2298	386			SEC19-T14N-R09W
AMC 308535	JWH #63	2298	388			SEC19-T14N-R09W
AMC 308536	JWH #64	2298	390			SEC19-T14N-R09W
AMC 308537	JWH #65	2298	392			SEC19-T14N-R09W
AMC 308538	JWH #66	2298	394			SEC19-T14N-R09W
AMC 308539	JWH #67	2298	396			SEC19-T14N-R09W
AMC 308540	JWH #68	2298	398			SEC19-T14N-R09W
AMC 308541	JWH #69	2298	400			SEC24-T14N-R10W
AMC 308542	JWH #70	2298	402			SEC24-T14N-R10W
AMC 308543	JWH #71	2298	404			SEC24-T14N-R10W
AMC 308544	JWH #72	2298	406			SEC24-T14N-R10W
AMC 308545	JWH #73	2298	408			SEC24-T14N-R10W
AMC 308546	JWH #74	2298	410			SEC24-T14N-R10W
AMC 308547	JWH #75	2298	412			SEC24-T14N-R10W
AMC 308548	JWH #76	2298	414			SEC24-T14N-R10W
AMC 308549	JWH #77	2298	416			SEC24-T14N-R10W
AMC 317120	LAW 1	2407	887			SEC28-T15N-R10W
AMC 317121	LAW 2	2407	889			SEC28-T15N-R10W
AMC 317122	LAW 3	2407	891			SEC28-T15N-R10W
AMC 317123	LAW 4	2407	893			SEC28-T15N-R10W
AMC 317124	LAW 5	2407	895			SEC28-T15N-R10W
AMC 317125	LAW 6	2407	897			SEC33-T15N-R10W
AMC 317126	LAW 7	2407	899			SEC33-T15N-R10W
AMC 317127	LAW 8	2407	901			SEC33-T15N-R10W
AMC 317128	LAW 9	2407	903			SEC33-T15N-R10W
AMC 317129	LAW 10	2407	905			SEC33-T15N-R10W
AMC 317130	LAW 11	2407	907			SEC33-T15N-R10W
AMC 317131	LAW 12	2407	909			SEC33-T15N-R10W
AMC 317132	LAW 13	2407	911			SEC28-T15N-R10W

Date: 5/24/2010

38/50

RECEIVED
 CLM AZ STATE OFFICE
 2010 JUN 14 10:25 AM
 TOLSON ARLINGTON

Exhibit A

County: Yavapai

State: AZ

<u>BLM Serial #</u>	<u>Claim Name</u>	<u>Original Recording</u>		<u>Amended Recording</u>		<u>Location</u>
		<u>Recording #</u>	<u>Page #</u>	<u>Recording #</u>	<u>Page #</u>	
AMC 317133	LAW 14	2407	913			SEC28-T15N-R10W
AMC 317134	LAW 15	2407	915			SEC28-T15N-R10W
AMC 317135	LAW 16	2407	917			SEC28-T15N-R10W
AMC 317136	LAW 17	2407	919			SEC33-T15N-R10W
AMC 317137	LAW 18	2407	921			SEC33-T15N-R10W
AMC 317138	LAW 19	2407	923			SEC33-T15N-R10W
AMC 317139	LAW 20	2407	925			SEC33-T15N-R10W
AMC 317140	LAW 21	2407	927			SEC33-T15N-R10W
AMC 317141	LAW 22	2407	929			SEC33-T15N-R10W
AMC 317142	LAW 23	2407	931			SEC33-T15N-R10W
AMC 317143	LAW 24	2407	933			SEC33-T15N-R10W
AMC 317144	LAW 25	2407	934			SEC28-T15N-R10W
AMC 317145	LAW 26	2407	936			SEC28-T15N-R10W
AMC 317146	LAW 27	2407	938			SEC28-T15N-R10W
AMC 317147	LAW 28	2407	940			SEC28-T15N-R10W
AMC 317148	LAW 29	2407	942			SEC28-T15N-R10W
AMC 317149	LAW 30	2407	943			SEC28-T15N-R10W
AMC 317150	LAW 31	2407	945			SEC28-T15N-R10W
AMC 317151	LAW 32	2407	947			SEC28-T15N-R10W
AMC 317152	LAW 33	2407	949			SEC33-T15N-R10W
AMC 317153	LAW 34	2407	951			SEC33-T15N-R10W
AMC 317154	LAW 35	2407	953			SEC33-T15N-R10W
AMC 317155	LAW 36	2407	955			SEC33-T15N-R10W
AMC 317156	LAW 37	2407	957			SEC33-T15N-R10W
AMC 317157	LAW 38	2407	959			SEC33-T15N-R10W
AMC 317158	LAW 39	2407	961			SEC33-T15N-R10W
AMC 317159	LAW 40	2407	963			SEC33-T15N-R10W
AMC 317160	LAW 41	2407	965			SEC28-T15N-R10W
AMC 317161	LAW 42	2407	967			SEC28-T15N-R10W
AMC 317162	LAW 43	2407	969			SEC28-T15N-R10W
AMC 317163	LAW 44	2407	971			SEC28-T15N-R10W
AMC 317164	LAW 45	2407	973			SEC28-T15N-R10W
AMC 317165	LAW 46	2407	975			SEC28-T15N-R10W
AMC 317166	LAW 47	2407	977			SEC28-T15N-R10W
AMC 317167	LAW 48	2407	979			SEC28-T15N-R10W
AMC 317168	LAW 49	2407	981			SEC33-T15N-R10W
AMC 317169	LAW 50	2407	983			SEC33-T15N-R10W
AMC 317170	LAW 51	2407	985			SEC33-T15N-R10W

Date: 5/24/2010

Page 10

38/SC

RECEIVED
 BLM AZ STATE OFFICE
 2010 MAY 25 10:59 AM
 FEDERAL BUREAU OF LAND MANAGEMENT
 PHOENIX, ARIZONA

Exhibit A

County: Yavapai

State: AZ

BLM Serial #	Claim Name	Original Recording		Amended Recording		Location
		Recording #	Page #	Recording #	Page #	
AMC 317171	LAW 52	2407	987			SEC33-T15N-R10W
AMC 317172	LAW 53	2407	989			SEC33-T15N-R10W
AMC 317173	LAW 54	2407	991			SEC33-T15N-R10W
AMC 317174	LAW 55	2407	993			SEC33-T15N-R10W
AMC 317175	LAW 56	2407	995			SEC33-T15N-R10W
AMC 317176	LAW 57	2407	997			SEC28-T15N-R10W
AMC 317177	LAW 58	2407	999			SEC28-T15N-R10W
AMC 317178	LAW 59	2408	1			SEC28-T15N-R10W
AMC 317179	LAW 60	2408	3			SEC28-T15N-R10W
AMC 317180	LAW 61	2408	5			SEC28-T15N-R10W
AMC 317181	LAW 62	2408	7			SEC28-T15N-R10W
AMC 317182	LAW 63	2408	9			SEC28-T15N-R10W
AMC 317183	LAW 64	2408	11			SEC28-T15N-R10W
AMC 317184	LAW 65	2408	13			SEC33-T15N-R10W
AMC 317185	LAW 66	2408	15			SEC33-T15N-R10W
AMC 317186	LAW 67	2408	17			SEC33-T15N-R10W
AMC 317187	LAW 68	2408	19			SEC33-T15N-R10W
AMC 317188	LAW 69	2408	21			SEC33-T15N-R10W
AMC 317189	LAW 70	2408	23			SEC33-T15N-R10W
AMC 317190	LAW 71	2408	25			SEC33-T15N-R10W
AMC 317191	LAW 72	2408	27			SEC33-T15N-R10W
AMC 317192	LAW 73	2408	29			SEC28-T15N-R10W
AMC 317193	LAW 74	2408	31			SEC28-T15N-R10W
AMC 317194	LAW 75	2408	33			SEC28-T15N-R10W
AMC 317195	LAW 76	2408	35			SEC28-T15N-R10W
AMC 317196	LAW 77	2408	37			SEC28-T15N-R10W
AMC 317197	LAW 78	2408	39			SEC28-T15N-R10W
AMC 317198	LAW 79	2408	41			SEC28-T15N-R10W
AMC 317199	LAW 80	2408	43			SEC28-T15N-R10W
AMC 317200	LAW 81	2408	45			SEC33-T15N-R10W
AMC 317201	LAW 82	2408	47			SEC33-T15N-R10W
AMC 317202	LAW 83	2408	49			SEC33-T15N-R10W
AMC 317203	LAW 84	2408	51			SEC33-T15N-R10W
AMC 317204	LAW 85	2408	53			SEC33-T15N-R10W
AMC 317205	LAW 86	2408	55			SEC33-T15N-R10W
AMC 317206	LAW 87	2408	57			SEC33-T15N-R10W
AMC 317207	LAW 88	2408	59			SEC33-T15N-R10W
AMC 317208	LAW 89	2408	61			SEC28-T15N-R10W

Date: 5/24/2010

38/50

RECEIVED
 BLM AZ STATE OFFICE
 PHOENIX, AZ
 5/25/10

Exhibit A

County: Yavapai

State: AZ

BLM Serial #	Claim Name	Original Recording		Amended Recording		Location
		Recording #	Page #	Recording #	Page #	
AMC 317209	LAW 90	2408	63			SEC28-T15N-R10W
AMC 317210	LAW 91	2408	65			SEC28-T15N-R10W
AMC 317211	LAW 92	2408	67			SEC28-T15N-R10W
AMC 317212	LAW 93	2408	69			SEC28-T15N-R10W
AMC 317213	LAW 94	2408	71			SEC28-T15N-R10W
AMC 317214	LAW 95	2408	73			SEC28-T15N-R10W
AMC 317215	LAW 96	2408	75			SEC28-T15N-R10W
AMC 317216	LAW 97	2408	77			SEC33-T15N-R10W
AMC 317217	LAW 98	2408	79			SEC33-T15N-R10W
AMC 317218	LAW 99	2408	81			SEC33-T15N-R10W
AMC 317219	LAW 100	2408	83			SEC33-T15N-R10W
AMC 317220	LAW 101	2408	85			SEC33-T15N-R10W
AMC 317221	LAW 102	2408	87			SEC33-T15N-R10W
AMC 317222	LAW 103	2408	89			SEC33-T15N-R10W
AMC 317223	LAW 104	2408	91			SEC33-T15N-R10W
AMC 317224	LAW 105	2408	93			SEC28-T15N-R10W
AMC 317225	LAW 106	2408	95			SEC28-T15N-R10W
AMC 317226	LAW 107	2408	97			SEC28-T15N-R10W
AMC 317227	LAW 108	2408	99			SEC28-T15N-R10W
AMC 317228	LAW 109	2408	101			SEC28-T15N-R10W
AMC 317229	LAW 110	2408	103			SEC28-T15N-R10W
AMC 317230	LAW 111	2408	105			SEC28-T15N-R10W
AMC 317231	LAW 112	2408	107			SEC28-T15N-R10W
AMC 317232	LAW 113	2408	109			SEC33-T15N-R10W
AMC 317233	LAW 114	2408	111			SEC33-T15N-R10W
AMC 317234	LAW 115	2408	113			SEC33-T15N-R10W
AMC 317235	LAW 116	2408	115			SEC33-T15N-R10W
AMC 317236	LAW 117	2408	117			SEC33-T15N-R10W
AMC 317237	LAW 118	2408	119			SEC33-T15N-R10W
AMC 317238	LAW 119	2408	121			SEC33-T15N-R10W
AMC 317239	LAW 120	2408	123			SEC33-T15N-R10W
AMC 317240	LAW 121	2408	125			SEC27-T15N-R10W
AMC 317241	LAW 122	2408	127			SEC27-T15N-R10W
AMC 317242	LAW 123	2408	129			SEC27-T15N-R10W
AMC 317243	LAW 124	2408	131			SEC27-T15N-R10W
AMC 317244	LAW 125	2408	133			SEC27-T15N-R10W
AMC 317245	LAW 126	2408	135			SEC27-T15N-R10W
AMC 317246	LAW 127	2408	137			SEC27-T15N-R10W

Date: 5/24/2010

Page 12

38/50

RECEIVED
 BLM AZ STATE OFFICE
 2010 JUN 11 10:25 AM
 PHOENIX SAR/POB/A

Exhibit A

County: Yavapai

State: AZ

<u>BLM Serial #</u>	<u>Claim Name</u>	<u>Original Recording</u>		<u>Amended Recording</u>		<u>Location</u>
		<u>Recording #</u>	<u>Page #</u>	<u>Recording #</u>	<u>Page #</u>	
AMC 317247	LAW 128	2408	139			SEC27-T15N-R10W
AMC 317248	LAW 129	2408	141			SEC34-T15N-R10W
AMC 317249	LAW 130	2408	143			SEC34-T15N-R10W
AMC 317250	LAW 131	2408	145			SEC34-T15N-R10W
AMC 317251	LAW 132	2408	147			SEC34-T15N-R10W
AMC 317252	LAW 133	2408	149			SEC34-T15N-R10W
AMC 317253	LAW 134	2408	151			SEC34-T15N-R10W
AMC 317254	LAW 135	2408	153			SEC34-T15N-R10W
AMC 317255	LAW 136	2408	155			SEC34-T15N-R10W
AMC 317256	LAW 137	2408	157			SEC34-T15N-R10W
AMC 317257	LAW 138	2408	159			SEC34-T15N-R10W
AMC 317258	LAW 139	2408	161			SEC34-T15N-R10W
AMC 317259	LAW 140	2408	163			SEC34-T15N-R10W
AMC 317260	LAW 141	2408	165			SEC34-T15N-R10W
AMC 317261	LAW 142	2408	167			SEC34-T15N-R10W
AMC 317262	LAW 143	2408	169			SEC34-T15N-R10W
AMC 317263	LAW 144	2408	171			SEC34-T15N-R10W
AMC 317268	LAW 149	2408	181			SEC34-T15N-R10W
AMC 317269	LAW 150	2408	183			SEC34-T15N-R10W
AMC 317270	LAW 151	2408	185			SEC34-T15N-R10W
AMC 317271	LAW 152	2408	187			SEC34-T15N-R10W
AMC 317276	LAW 157	2408	197			SEC34-T15N-R10W
AMC 317277	LAW 158	2408	199			SEC34-T15N-R10W
AMC 317278	LAW 159	2408	201			SEC34-T15N-R10W
AMC 317279	LAW 160	2408	203			SEC34-T15N-R10W
AMC 317284	LAW 165	2408	213			SEC35-T15N-R10W
AMC 317285	LAW 166	2408	215			SEC35-T15N-R10W
AMC 317286	LAW 167	2408	217			SEC35-T15N-R10W
AMC 317287	LAW 168	2408	219			SEC35-T15N-R10W
AMC 317292	LAW 173	2408	229			SEC35-T15N-R10W
AMC 317293	LAW 174	2408	231			SEC35-T15N-R10W
AMC 317294	LAW 175	2408	233			SEC35-T15N-R10W
AMC 317295	LAW 176	2408	235			SEC35-T15N-R10W
AMC 317296	LAW 177	2408	237			SEC35-T15N-R10W
AMC 317297	LAW 178	2408	239			SEC35-T15N-R10W
AMC 317298	LAW 179	2408	241			SEC35-T15N-R10W
AMC 317299	LAW 180	2408	243			SEC35-T15N-R10W
AMC 317300	LAW 181	2408	245			SEC35-T15N-R10W

Date: 5/24/2010

38/SC

RECEIVED
 BLM AZ STATE OFFICE
 JUN 1 2010
 PHOENIX, ARIZONA

Exhibit A

County: Yavapai

State: AZ

BLM Serial #	Claim Name	Original Recording		Amended Recording		Location
		Recording #	Page #	Recording #	Page #	
AMC 317301	LAW 182	2408	247			SEC35-T15N-R10W
AMC 317302	LAW 183	2408	249			SEC35-T15N-R10W
AMC 317303	LAW 184	2408	251			SEC35-T15N-R10W
AMC 317304	LAW 185	2408	253			SEC35-T15N-R10W
AMC 317305	LAW 186	2408	255			SEC35-T15N-R10W
AMC 317306	LAW 187	2408	257			SEC35-T15N-R10W
AMC 317307	LAW 188	2408	259			SEC35-T15N-R10W
AMC 317308	LAW 189	2408	261			SEC35-T15N-R10W
AMC 317309	LAW 190	2408	263			SEC35-T15N-R10W
AMC 317310	LAW 191	2408	265			SEC35-T15N-R10W
AMC 317311	LAW 192	2408	267			SEC35-T15N-R10W
AMC 317312	LAW 193	2408	269			SEC26-T15N-R10W
AMC 317313	LAW 194	2408	271			SEC26-T15N-R10W
AMC 317314	LAW 195	2408	273			SEC26-T15N-R10W
AMC 317315	LAW 196	2408	275			SEC26-T15N-R10W
AMC 317316	LAW 197	2408	277			SEC35-T15N-R10W
AMC 317317	LAW 198	2408	279			SEC35-T15N-R10W
AMC 317318	LAW 199	2408	281			SEC35-T15N-R10W
AMC 317319	LAW 200	2408	283			SEC35-T15N-R10W
AMC 317320	LAW 201	2408	285			SEC35-T15N-R10W
AMC 317321	LAW 202	2408	287			SEC35-T15N-R10W
AMC 317322	LAW 203	2408	289			SEC35-T15N-R10W
AMC 317323	LAW 204	2408	291			SEC35-T15N-R10W
AMC 317324	LAW 205	2408	293			SEC26-T15N-R10W
AMC 317325	LAW 206	2408	295			SEC26-T15N-R10W
AMC 317326	LAW 207	2408	297			SEC26-T15N-R10W
AMC 317327	LAW 208	2408	299			SEC35-T15N-R10W
AMC 317328	LAW 209	2408	301			SEC35-T15N-R10W
AMC 317329	LAW 210	2408	303			SEC35-T15N-R10W
AMC 317330	LAW 211	2408	305			SEC35-T15N-R10W
AMC 317331	LAW 212	2408	307			SEC35-T15N-R10W
AMC 317332	LAW 213	2408	309			SEC35-T15N-R10W
AMC 317333	LAW 214	2408	311			SEC35-T15N-R10W
AMC 317334	LAW 215	2408	313			SEC35-T15N-R10W
AMC 317335	LAW 216	2408	315			SEC35-T15N-R10W
AMC 317336	LAW 217	2408	317			SEC35-T15N-R10W
AMC 317337	LAW 218	2408	319			SEC26-T15N-R10W
AMC 317338	LAW 219	2408	321			SEC26-T15N-R10W

RECEIVED
 BLM AZ STATE OFFICE
 PHOENIX, AZ
 AUG - 11 - 2010
 2:55 PM

Date: 5/24/2010

Page 14

38/sc

Exhibit A

County: Yavapai

State: AZ

<u>BLM Serial #</u>	<u>Claim Name</u>	<u>Original Recording</u>		<u>Amended Recording</u>		<u>Location</u>
		<u>Recording #</u>	<u>Page #</u>	<u>Recording #</u>	<u>Page #</u>	
AMC 317339	LAW 220	2408	323			SEC35-T15N-R10W
AMC 317340	LAW 221	2408	325			SEC35-T15N-R10W
AMC 317341	LAW 222	2408	327			SEC35-T15N-R10W
AMC 317342	LAW 223	2408	329			SEC35-T15N-R10W
AMC 317343	LAW 224	2408	331			SEC35-T15N-R10W
AMC 317344	LAW 225	2408	333			SEC35-T15N-R10W
AMC 317345	LAW 226	2408	335			SEC35-T15N-R10W
AMC 317346	LAW 227	2408	337			SEC35-T15N-R10W
AMC 317347	LAW 228	2408	339			SEC26-T15N-R10W
AMC 317348	LAW 229	2408	341			SEC26-T15N-R10W
AMC 317349	LAW 230	2408	343			SEC26-T15N-R10W
AMC 317350	LAW 231	2408	345			SEC26-T15N-R10W
AMC 317351	LAW 232	2408	347			SEC26-T15N-R10W
AMC 317352	LAW 233	2408	349			SEC35-T15N-R10W
AMC 317353	LAW 234	2408	351			SEC35-T15N-R10W
AMC 317354	LAW 235	2408	353			SEC35-T15N-R10W
AMC 317355	LAW 236	2408	355			SEC35-T15N-R10W
AMC 317356	LAW 237	2408	357			SEC35-T15N-R10W
AMC 317357	LAW 238	2408	359			SEC35-T15N-R10W
AMC 317358	LAW 239	2408	361			SEC35-T15N-R10W
AMC 317359	LAW 240	2408	363			SEC35-T15N-R10W
AMC 322631	JWH 80	2494	611			SEC07-T14N-R09W
AMC 322632	JWH 81	2494	613			SEC07-T14N-R09W
AMC 322633	JWH 82	2494	615			SEC07-T14N-R09W
AMC 322634 X	JWH 83	2494	617			SEC07-T14N-R09W
AMC 362070 O	KIM-1	4166	88			SEC09-T14N-R09W
AMC 362071	KIM-2	4166	89			SEC09-T14N-R09W
AMC 362072	KIM-3	4166	90			SEC09-T14N-R09W
AMC 362073	KIM-4	4166	91			SEC09-T14N-R09W
AMC 362074	KIM-5	4166	92			SEC09-T14N-R09W
AMC 362075	KIM-6	4166	93			SEC09-T14N-R09W
AMC 362076	KIM-7	4166	94			SEC09-T14N-R09W
AMC 362077	KIM-8	4166	95			SEC09-T14N-R09W
AMC 362078	KIM-9	4166	96			SEC09-T14N-R09W
AMC 362079	KIM-10	4166	97			SEC09-T14N-R09W
AMC 362080	KIM-11	4166	98			SEC09-T14N-R09W
AMC 362081	KIM-12	4166	99			SEC09-T14N-R09W
AMC 362082	KIM-13	4166	100			SEC09-T14N-R09W

Date: 5/24/2010

Page 15

38/SC

RECEIVED
 BLM AZ STATE OFFICE
 PHOENIX CALIFORNIA
 JUN 20 2010

Exhibit A

County: Yavapai

State: AZ

<u>BLM Serial #</u>	<u>Claim Name</u>	<u>Original Recording</u>		<u>Amended Recording</u>		<u>Location</u>
		<u>Recording #</u>	<u>Page #</u>	<u>Recording #</u>	<u>Page #</u>	
AMC 362083	KIM-14	4166	101			SEC09-T14N-R09W
AMC 362084	KIM-15	4166	102			SEC09-T14N-R09W
AMC 362085	KIM-16	4166	103			SEC09-T14N-R09W
AMC 362086	KIM-17	4166	104			SEC08-T14N-R09W
AMC 362087	KIM-18	4166	105			SEC08-T14N-R09W
AMC 362088	KIM-19	4166	106			SEC08-T14N-R09W
AMC 362089	KIM-20	4166	107			SEC08-T14N-R09W
AMC 362090	KIM-21	4166	108			SEC08-T14N-R09W
AMC 362091	KIM-22	4166	109			SEC08-T14N-R09W
AMC 362092	KIM-23	4166	110			SEC08-T14N-R09W
AMC 362093	KIM-24	4166	111			SEC08-T14N-R09W
AMC 362094	KIM-25	4166	112			SEC08-T14N-R09W
AMC 362095	KIM-26	4166	113			SEC08-T14N-R09W
AMC 362096	KIM-27	4166	114			SEC08-T14N-R09W
AMC 362097	KIM-28	4166	115			SEC08-T14N-R09W
AMC 362098	KIM-29	4166	116			SEC08-T14N-R09W
AMC 362099	KIM-30	4166	117			SEC08-T14N-R09W
AMC 362100	KIM-31	4166	118			SEC09-T14N-R09W
AMC 362101	KIM-32	4166	119			SEC09-T14N-R09W
AMC 362102 X	KIM-33	4166	120			SEC09-T14N-R09W
AMC 364582	WP-1	4214	518			SEC08-T14N-R09W
AMC 364583	WP-2	4214	519			SEC08-T14N-R09W
AMC 364584	WP-3	4214	520			SEC08-T14N-R09W
AMC 364585	WP-4	4214	521			SEC08-T14N-R09W
AMC 364586	WP-5	4214	522			SEC08-T14N-R09W
AMC 364587	WP-6	4214	523			SEC08-T14N-R09W
AMC 364588 X	WP-7	4214	524			SEC08-T14N-R09W
AMC 364595 O	WP-14	4214	531			SEC08-T14N-R09W
AMC 364596	WP-15	4214	532			SEC08-T14N-R09W
AMC 364597	WP-16	4214	533			SEC08-T14N-R09W
AMC 364598	WP-17	4214	534			SEC08-T14N-R09W
AMC 364599	WP-18	4214	535			SEC08-T14N-R09W
AMC 364600	WP-19	4214	536			SEC08-T14N-R09W
AMC 364601	WP-20	4214	537			SEC08-T14N-R09W
AMC 364602	WP-21	4214	538			SEC08-T14N-R09W
AMC 364603 X	WP-22	4214	539			SEC08-T14N-R09W
AMC 366982 X O	WP-23	4302	834			SEC08-T14N-R09W
AMC 366983	WP-24	4302	835			SEC08-T14N-R09W

Date: 5/24/2010

Page 16

38/sc

RECEIVED
 BLM AZ STAFFED FIELD
 2010 JUN 25 10:51 AM
 PHOENIX ARIZONA

Exhibit A

County: Yavapai

State: AZ

BLM Serial #	Claim Name	Original Recording		Amended Recording		Location
		Recording #	Page #	Recording #	Page #	
AMC 366984	WP-25	4302	836			SEC08-T14N-R09W
AMC 366985	WP-26	4302	837			SEC08-T14N-R09W
AMC 366986	WP-27	4302	838			SEC08-T14N-R09W
AMC 366987 X	WP-28	4302	839			SEC08-T14N-R09W
AMC 397192 O	KP-1	4680	566			SEC08-T14N-R09W
AMC 397193	KP-2	4680	567			SEC08-T14N-R09W
AMC 397194	LTB-1	4680	535			SEC08-T14N-R09W
AMC 397195	LTB-2	4680	536			SEC08-T14N-R09W
AMC 397196	LTB-3	4680	537			SEC08-T14N-R09W
AMC 397197	LTB-4	4680	538			SEC08-T14N-R09W
AMC 397198	LTB-5	4680	539			SEC08-T14N-R09W
AMC 397199	LTB-6	4680	540			SEC08-T14N-R09W
AMC 397200	LTB-7	4680	541			SEC08-T14N-R09W
AMC 397201	LTB-8	4680	542			SEC08-T14N-R09W
AMC 397202	LTB-9	4680	543			SEC08-T14N-R09W
AMC 397203	LTB-10	4680	544			SEC08-T14N-R09W
AMC 397204	LTB-11	4680	545			SEC08-T14N-R09W
AMC 397205	LTB-12	4680	546			SEC08-T14N-R09W
AMC 397206	LTB-13	4680	547			SEC08-T14N-R09W
AMC 397207	LTB-14	4680	548			SEC08-T14N-R09W
AMC 397208	LTB-15	4680	549			SEC08-T14N-R09W
AMC 397209	LTB-16	4680	550			SEC08-T14N-R09W
AMC 397210	LTB-17	4680	551			SEC08-T14N-R09W
AMC 397211	LTB-18	4680	552			SEC08-T14N-R09W
AMC 397212	LTB-19	4680	553			SEC08-T14N-R09W
AMC 397213	LTB-20	4680	554			SEC08-T14N-R09W
AMC 397214	LTB-21	4680	555			SEC08-T14N-R09W
AMC 397215	LTB-22	4680	556			SEC17-T14N-R09W
AMC 397216	LTB-23	4680	557			SEC17-T14N-R09W
AMC 397217	LTB-24	4680	558			SEC17-T14N-R09W
AMC 397218	LTB-25	4680	559			SEC17-T14N-R09W
AMC 397219	LTB-26	4680	560			SEC17-T14N-R09W
AMC 397220	LTB-27	4680	561			SEC17-T14N-R09W
AMC 397221	LTB-28	4680	562			SEC17-T14N-R09W
AMC 397222	LTB-29	4680	563			SEC17-T14N-R09W
AMC 397223	LTB-30	4680	564			SEC17-T14N-R09W
AMC 397224	LTB-31	4680	565			SEC17-T14N-R09W

No. Of Claims

639
30

Date: 5/24/2010

37/30

PHOENIX, ARIZONA
 AUG 1 2010
 RECEIVED
 STATE OF ARIZONA
 DEPT OF LAND
 AND WATER
 RECORDS
 DIVISION

Page 17

ENTERED INTO COMPUTER

AUG 12 2010

United States Department of the Interior
 Bureau of Land Management
 LANDS/RECREATION & PLANNING
 ONE N CENTRAL AVE
 PHOENIX, AZ 85004 -2203
 Phone:

Receipt

No: 2184023

ENTERED INTO COMPUTER

Transaction #: 2253659	
Date of Transaction: 08/04/2010	
CUSTOMER:	FREEPORT MCMORAN COPPER & GOLD 1 N CENTRAL AVE PHOENIX, AZ 85004-4414 US
AUG 12 2010	

LINE #	QTY	DESCRIPTION	REMARKS	UNIT PRICE	TOTAL
1	1.00	LOCATABLE MINERALS / MINING CLAIMS-NOT NEW-UNADJUD, ONE AUTH NO. ONLY / MINING CLAIM MONEY RECEIVED CASES: AMC31840/\$89460.00	MAINT (639) 2011	- n/a -	89460.00
TOTAL:					\$89,460.00

PAYMENT INFORMATION					
1	AMOUNT:	89460.00	POSTMARKED:	N/A	
	TYPE:	CHECK	RECEIVED:	08/04/2010	
	CHECK NO:	0000690245			
	NAME:	FREEPORT MCMORAN COPPER & GOLD 1 N CENTRAL AVE PHOENIX AZ 85004-4414 US			

REMARKS

This receipt was generated by the automated BLM Collections and Billing System and is a paper representation of a portion of the official electronic record contained therein.

August 14, 2009

After recording, return to:
Freeport-McMoRan Corporation
Attn: D. Stillwell
1 North Central Avenue
Phoenix, AZ 85004

Bureau of Land Management
Department of the Interior
One N. Central Avenue
Phoenix, AZ 85004

<u>AMC 79981</u>	
AMC 31840 ✓	305766 ✓
38688 ✓	308466 ✓
61004 ✓	317120 ✓
62882 ✓	322631 ✓
63137 ✓	362070 ✓
79918	364582 ✓
131683 ✓	366982 ✓
159967 ✓	397192 ✓
	397194 ✓

2009

NOTICE OF INTENT TO HOLD MINING CLAIMS AND PAYMENT OF BLM MAINTENANCE FEE

Re: Payment of Annual Claim Maintenance Fee

ENTERED INTO COMPUTER
SEP 09 2009
PB

Dear Sir or Madam:

This will serve as notice that Freeport-McMoRan Bagdad, Inc., formerly known as Phelps Dodge Bagdad, Inc., whose address for purposes of this filing is Land and Water Department, One North Central Ave., Phoenix, Arizona 85004, intends to hold the mining claims and/or mill sites described on Exhibit A attached hereto for the assessment year ending at 12 o'clock, noon, on September 1, 2010 by payment of the annual maintenance fee of \$140 per claim or site. Payment of such amount is made herewith for such assessment year for each of the claims and sites, the name, and BLM serial number with the book and page or index number of recording of the location notice in the official records of Yavapai County, Arizona, of which, is set forth on Exhibit A attached hereto and by this reference incorporated herein.


Donald A. Stillwell
Donald A. Stillwell for
Freeport-McMoRan Bagdad, Inc.

State of Arizona)
) ss.
County of Maricopa)

RECEIVED
BLM AZ STATE OFFICE
2009 AUG 18 A 9:49
PHOENIX, ARIZONA

The foregoing instrument was acknowledged before me on August 14, 2009, by Donald A. Stillwell, on behalf of Freeport-McMoRan Bagdad, Inc.

(Seal)

 **STEPHANIE D. TURTON**
Notary Public - Arizona
Maricopa County
Expires 11/18/2011

Stephanie D. Turton
Notary Public
My commission expires: 11/18/2011

VERIFIED
DEC 02 2009 PB

United States Department of the Interior
 Bureau of Land Management
 BUSINESS & SUPPORT SVCS DIV
 ONE N CENTRAL AVE SUITE 800
 PHOENIX, AZ 85004 -4427
 Phone: (602) 417-9200

Receipt  **COPY**

No: 1980292

Transaction #: 2044332	
Date of Transaction: 08/18/2009	
CUSTOMER:	FREEPORT MCMORAN CORP ONE N CENTRAL AVE PHOENIX, AZ 85004 US

LINE #	QTY	DESCRIPTION	REMARKS	UNIT PRICE	TOTAL
1	1.00	LOCATABLE MINERALS / MINING CLAIMS-NOT NEW-UNADJUD, ONE AUTH NO. ONLY / MINING CLAIM MONEY RECEIVED CASES: AMC31840/\$89460.00	MAINT 2010/639	- n/a -	89460.00
TOTAL:					\$89,460.00

PAYMENT INFORMATION			
1	AMOUNT:	89460.00	POSTMARKED: N/A
	TYPE:	CHECK	RECEIVED: 08/18/2009
	CHECK NO:	658583	
	NAME:	FREEPORT MCMORAN CORP ONE N CENTRAL AVE PHOENIX AZ 85004 US	

REMARKS

This receipt was generated by the automated BLM Collections and Billing System and is a paper representation of a portion of the official electronic record contained therein.

031840 - 847	Lead Amc 31840	079981 - 994	Lead Amc 79981
031856 - 863	"	131683	131683
031872 - 875	"	159967 - 968	159967
031884 - 887	"	305766 - 819	305766
031896 - 903	"	308466 - 549	308466
038690 - 696	Amc 38688	317120 - 263	317120
038708 - 751	"	317268 - 271	"
038767 - 770	"	317276 - 279	"
061004 - 005	Amc 61004	317284 - 287	"
062882 - 917	Amc 62882	317292 - 359	"
063176 - 211	Amc 63137	322631 - 634	322631
063227 - 228	"	362070 - 102	362070
063249 - 252	254 Amc 63137	364582 - 588	364582
		364595 - 603	"
		366982 - 987	366982
		397192 - 224	Amc 397192 + 397194

ENTERED INTO COMPUTER
 SEP 09 2009
 PB

Exhibit A

County: Yavapai

State: AZ

BLM Serial#	Claim Name	Original Recording		Amended Recording		Location
		Recording #	Page #	Recording #	Page #	
AMC 031840	RS 129	1185	243			SEC34-T15N-R10W
AMC 031841	RS 130	1185	245			SEC34-T15N-R10W
AMC 031842	RS 131	1185	247			SEC34-T15N-R10W
AMC 031843	RS 132	1185	249			SEC34-T15N-R10W
AMC 031844	RS 133	1185	251			SEC34-T15N-R10W
AMC 031845	RS 134	1185	253			SEC34-T15N-R10W
AMC 031846	RS 135	1185	255			SEC34-T15N-R10W
AMC 031847	RS 136	1185	257			SEC34-T15N-R10W
AMC 031856	RS 145	1185	275			SEC34-T15N-R10W
AMC 031857	RS 146	1185	277			SEC34-T15N-R10W
AMC 031858	RS 147	1185	279			SEC34-T15N-R10W
AMC 031859	RS 148	1185	281			SEC34-T15N-R10W
AMC 031860	RS 149	1185	283			SEC34-T15N-R10W
AMC 031861	RS 150	1185	285			SEC34-T15N-R10W
AMC 031862	RS 151	1185	287			SEC34-T15N-R10W
AMC 031863	RS 152	1185	289			SEC34-T15N-R10W
AMC 031872	RS 165	1185	307			SEC34-T15N-R10W
AMC 031873	RS 166	1185	309			SEC34-T15N-R10W
AMC 031874	RS 167	1185	311			SEC34-T15N-R10W
AMC 031875	RS 168	1185	313			SEC34-T15N-R10W
AMC 031884	RS 181	1185	331			SEC34-T15N-R10W
AMC 031885	RS 182	1185	333			SEC34-T15N-R10W
AMC 031886	RS 183	1185	335			SEC34-T15N-R10W
AMC 031887	RS 184	1185	337			SEC34-T15N-R10W
AMC 031896	RS 197	1185	355			SEC34-T15N-R10W
AMC 031897	RS 198	1185	357			SEC34-T15N-R10W
AMC 031898	RS 199	1185	359			SEC34-T15N-R10W
AMC 031899	RS 200	1185	361			SEC34-T15N-R10W
AMC 031900	RS 213	1185	363			SEC34-T15N-R10W
AMC 031901	RS 214	1185	365			SEC34-T15N-R10W
AMC 031902	RS 215	1185	367			SEC34-T15N-R10W
AMC 031903	RS 216	1185	369			SEC34-T15N-R10W
AMC 038690	DEER NO. 3	580	730			SEC12-T14N-R10W
AMC 038691	DEER NO. 4	580	731			SEC12-T14N-R10W
AMC 038692	DEER NO. 5	580	732			SEC12-T14N-R10W
AMC 038693	DEER NO. 6	580	733			SEC12-T14N-R10W
AMC 038694	DEER NO. 7A	1202	282			SEC12-T14N-R10W
AMC 038695	DEER NO. 8A	1202	284			SEC12-T14N-R10W

Date: 8/6/2009

Page 1

385

RECEIVED
 YAVAPAI STATE OFFICE
 2009 AUG 18 9:48
 BUREAU, ARIZONA

Exhibit A

County: Yavapai

State: AZ

BLM Serial #	Claim Name	Original Recording		Amended Recording		Location
		Recording #	Page #	Recording #	Page #	
AMC 038696	DEER NO. 9	580	881			SEC12-T14N-R10W
AMC 038708	DEER # 21	669	962			SEC12-T14N-R10W
AMC 038709	DEER # 22	669	963			SEC12-T14N-R10W
AMC 038710	DEER # 23	669	964			SEC12-T14N-R10W
AMC 038711	DEER # 24	669	965			SEC12-T14N-R10W
AMC 038712	DEER # 25	669	966			SEC12-T14N-R10W
AMC 038713	DEER # 26	669	967			SEC12-T14N-R10W
AMC 038714	DEER # 27	669	968			SEC12-T14N-R10W
AMC 038715	DEER # 28	669	969			SEC13-T14N-R10W
AMC 038716	DEER # 29	669	970			SEC13-T14N-R10W
AMC 038717	DEER # 30	669	971			SEC12-T14N-R10W
AMC 038718	DEER # 31	669	972			SEC12-T14N-R10W
AMC 038719	DEER # 32	669	973			SEC12-T14N-R10W
AMC 038720	DEER # 33	669	974			SEC12-T14N-R10W
AMC 038721	DEER # 34	669	975			SEC13-T14N-R10W
AMC 038722	DEER # 35	669	976			SEC13-T14N-R10W
AMC 038723	DEER # 36	669	977			SEC13-T14N-R10W
AMC 038724	DEER # 37	669	978			SEC13-T14N-R10W
AMC 038725	DEER # 38	669	979			SEC12-T14N-R10W
AMC 038726	DEER # 39	669	980			SEC12-T14N-R10W
AMC 038727	DEER # 40	669	981			SEC12-T14N-R10W
AMC 038728	DEER # 41	669	982			SEC12-T14N-R10W
AMC 038729	DEER # 42	669	983			SEC13-T14N-R10W
AMC 038730	DEER # 43	669	984			SEC13-T14N-R10W
AMC 038731	DEER # 44	669	985			SEC13-T14N-R10W
AMC 038732	DEER # 45	669	986			SEC13-T14N-R10W
AMC 038733	DEER # 46	669	987			SEC13-T14N-R10W
AMC 038734	DEER # 47	669	988			SEC13-T14N-R10W
AMC 038735	DEER # 48	669	989			SEC11-T14N-R10W
AMC 038736	DEER # 49	669	990			SEC11-T14N-R10W
AMC 038737	DEER # 50	669	991			SEC14-T14N-R10W
AMC 038738	DEER # 51	669	992			SEC14-T14N-R10W
AMC 038739	DEER # 52	669	993			SEC14-T14N-R10W
AMC 038740	DEER # 53 (RELOCATION)	695	390			SEC13-T14N-R10W
AMC 038741	DEER # 54	669	995			SEC14-T14N-R10W
AMC 038742	DEER # 55	669	996			SEC14-T14N-R10W
AMC 038743	DEER # 56	669	997			SEC14-T14N-R10W
AMC 038744	DEER # 57	669	998			SEC14-T14N-R10W

Date: 8/6/2009

RECEIVED
 YAVAPAI STATE OFFICE
 2009 AUG 18 9:48
 PHOENIX ARIZONA

382

Exhibit A

County: Yavapai

State: AZ

BLM Serial #	Claim Name	Original Recording		Amended Recording		Location
		Recording #	Page #	Recording #	Page #	
AMC 038745	DEER # 58	669	999			SEC14-T14N-R10W
AMC 038746	DEER # 59	670	001			SEC14-T14N-R10W
AMC 038747	DEER # 60 (RELOCATION)	695	391			SEC14-T14N-R10W
AMC 038748	DEER # 61	670	003			SEC14-T14N-R10W
AMC 038749	DEER # 62	670	004			SEC14-T14N-R10W
AMC 038750	DEER # 63	670	005			SEC14-T14N-R10W
AMC 038751	DEER # 64	670	006			SEC14-T14N-R10W
AMC 038767	DEER # 81	938	474			SEC12-T14N-R10W
AMC 038768	DEER # 82	938	475			SEC12-T14N-R10W
AMC 038769	DEER # 83	938	476			SEC12-T14N-R10W
AMC 038770	DEER # 84	938	477			SEC12-T14N-R10W
AMC 061004	BONANZA	156	243	1385	655	SEC07-T14N-R09W
AMC 061005	POLARIS	156	247	4214	514	SEC08-T14N-R09W
AMC 062882	KEYNOTE	108	189			SEC20-T14N-R09W
AMC 062883	MOON ANCHOR	076	374			SEC19-T14N-R09W
AMC 062884	BIRD EYE	076	375			SEC19-T14N-R09W
AMC 062885	LONGVIEW	050	191	071	025	SEC30-T14N-R09W
AMC 062886	NINO	017	007			SEC19-T14N-R09W
AMC 062887	QUEEN EXTENSION #1	004	538			SEC20-T14N-R09W
AMC 062888	BRUCE #1	608	348			SEC19-T14N-R09W
AMC 062889	BRUCE #3	608	350			SEC19-T14N-R09W
AMC 062890	R & R #2	608	345			SEC18-T14N-R09W
AMC 062891	JOS #5	576	129			SEC19-T14N-R09W
AMC 062892	JOS #6	576	130			SEC19-T14N-R09W
AMC 062893	CYPRUS NO 1	005	483	025	589	SEC20-T14N-R09W
AMC 062894	CYPRUS NO 2	005	484	025	590	SEC20-T14N-R09W
AMC 062895	CYPRUS NO 3	005	485	025	591	SEC20-T14N-R09W
AMC 062896	CYPRUS NO. 4	013	022	049	525	SEC20-T14N-R09W
AMC 062897	CYPRUS NO. 5	013	023	049	526	SEC17-T14N-R09W
AMC 062898	CYPRUS NO 6	013	024	049	527	SEC20-T14N-R09W
AMC 062899	CYPRUS #7	049	528			SEC19-T14N-R09W
AMC 062900	CYPRUS #8	049	529			SEC19-T14N-R09W
AMC 062901	CYPRUS #9	049	530			SEC19-T14N-R09W
AMC 062902	CYPRUS #10	049	531			SEC19-T14N-R09W
AMC 062903	CYPRUS #11	049	532			SEC19-T14N-R09W
AMC 062904	CYPRUS #12	049	533			SEC19-T14N-R09W
AMC 062905	CYPRUS #13	049	534			SEC19-T14N-R09W

Date: 8/6/2009

Page 3

2009 AUG 18 A 9 48

RECEIVED
BLM AZ STATE OFFICE

372*

Exhibit A

County: Yavapai

State: AZ

BLM Serial #	Claim Name	Original Recording		Amended Recording		Location
		Recording #	Page #	Recording #	Page #	
AMC 062906	CYPRUS # 14	071	024			SEC20-T14N-R09W
AMC 062907	CYPRUS #15	162	190			SEC18-T14N-R09W
AMC 062908	L. & W.	015	227			SEC19-T14N-R09W
AMC 062909	L. & W. NO. 3	015	230			SEC19-T14N-R09W
AMC 062910	L. & W. NO. 4	015	231			SEC19-T14N-R09W
AMC 062911	L. & W. NO. 5	015	232			SEC19-T14N-R09W
AMC 062912	BETA NO. 1	013	546			SEC19-T14N-R09W
AMC 062913	BETA NO. 2	013	547	025	588	SEC19-T14N-R09W
AMC 062914	BETA NO. 3	013	548			SEC19-T14N-R09W
AMC 062915	PLYMOUTH	131	046			SEC17-T14N-R09W
AMC 062916	PLYMOUTH EXTENSION	156	246			SEC20-T14N-R09W
AMC 062917	VALENCIA	156	248			SEC17-T14N-R09W
AMC 063176	OCTAROON	144	367			SEC14-T14N-R10W
AMC 063177	OCTAROON NO. 1	144	368			SEC14-T14N-R10W
AMC 063178	RED MT. COPPER NO 1	358	215			SEC14-T14N-R10W
AMC 063179	RED MT. COPPER NO 2	358	216			SEC14-T14N-R10W
AMC 063180	RED MT. COPPER NO 3	358	217			SEC14-T14N-R10W
AMC 063181	RED MT. COPPER NO 4	358	218			SEC14-T14N-R10W
AMC 063182	RED MT. COPPER NO 5	358	219			SEC14-T14N-R10W
AMC 063183	RED MT. COPPER NO 6	358	220			SEC14-T14N-R10W
AMC 063184	RED MT. COPPER NO 7	358	221			SEC14-T14N-R10W
AMC 063185	RED MT. COPPER NO 8	358	222			SEC14-T14N-R10W
AMC 063186	RED MT. COPPER NO 9	358	223			SEC23-T14N-R10W
AMC 063187	COPPER-RIDGE NO 1	358	206			SEC14-T14N-R10W
AMC 063188	COPPER-RIDGE NO 2	358	207			SEC15-T14N-R10W
AMC 063189	COPPER-RIDGE NO 3	358	208			SEC15-T14N-R10W
AMC 063190	COPPER RIDGE NO 4	358	209			SEC14-T14N-R10W
AMC 063191	COPPER RIDGE NO 5	358	210			SEC15-T14N-R10W
AMC 063192	COPPER RIDGE NO 6	358	211			SEC22-T14N-R10W
AMC 063193	COPPER RIDGE NO 7	358	212			SEC22-T14N-R10W
AMC 063194	COPPER RIDGE NO 8	358	213			SEC22-T14N-R10W
AMC 063195	COPPER RIDGE NO 9	358	214			SEC22-T14N-R10W
AMC 063196	ISO #1	563	346			SEC14-T14N-R10W

Date: 8/6/2009

Page 4

2009 AUG 18 9 48

RECEIVED
BLM AZ STATE OFFICE

33 ct

Exhibit A

County: Yavapai

State: AZ

BLM Serial #	Claim Name	Original Recording		Amended Recording		Location
		Recording #	Page #	Recording #	Page #	
AMC 063197	ISO #2	563	347			SEC15-T14N-R10W
AMC 063198	ISO #3	563	348			SEC15-T14N-R10W
AMC 063199	ISO #4	563	349			SEC15-T14N-R10W
AMC 063200	ISO #5	563	350			SEC15-T14N-R10W
AMC 063201	ISO #6	563	351			SEC15-T14N-R10W
AMC 063202	ISO #7	563	352			SEC23-T14N-R10W
AMC 063203	ISO #8	563	353			SEC23-T14N-R10W
AMC 063204	ISO #9	563	354			SEC23-T14N-R10W
AMC 063205	ISO #10	563	355			SEC22-T14N-R10W
AMC 063206	ISO #11	563	356			SEC22-T14N-R10W
AMC 063207	ISO #12	563	357			SEC22-T14N-R10W
AMC 063208	ISO #13	563	358			SEC15-T14N-R10W
AMC 063209	ISO #14	563	359			SEC22-T14N-R10W
AMC 063210	ISO #15	568	502			SEC15-T14N-R10W
AMC 063211	ISO #16	568	503			SEC15-T14N-R10W
AMC 063227	JLM 10	1230	885	4214	516	SEC08-T14N-R09W
AMC 063228	JLM 11	1230	887			SEC08-T14N-R09W
AMC 063249	CY-6(A)	905	230	4680	531	SEC08-T14N-R09W
AMC 063250	CY-7	905	231			SEC08-T14N-R09W
AMC 063251	CY-8(A)	905	232	4680	534	SEC08-T14N-R09W
AMC 063252	CY-9(A)	905	233	4680	532	SEC08-T14N-R09W
AMC 063254	CY-11(A)	905	235	4680	533	SEC08-T14N-R09W
AMC 079981	R & R #1	608	344			SEC19-T14N-R09W
AMC 079982	R & R #3	608	346			SEC18-T14N-R09W
AMC 079983	R & R #4	608	347			SEC19-T14N-R09W
AMC 079984	BRUCE #2	608	349			SEC19-T14N-R09W
AMC 079985	JOS #1	576	125			SEC19-T14N-R09W
AMC 079986	JOS #2	576	126			SEC19-T14N-R09W
AMC 079987	JOS #3	576	127	761	181	SEC19-T14N-R09W
AMC 079988	JOS #4	576	128			SEC19-T14N-R09W
AMC 079989	COMBINE NO. 2	511	463			SEC18-T14N-R09W
AMC 079990	L. & W. NO. 1	015	228			SEC19-T14N-R09W
AMC 079991	L. & W. NO. 2	015	229			SEC19-T14N-R09W
AMC 079992	L. & W. NO. 6	015	233			SEC19-T14N-R09W
AMC 079993	L. & W. FRACTION	015	226	761	182	SEC19-T14N-R09W
AMC 079994	POSSIBILITIES NO. 1	015	225			SEC19-T14N-R09W
AMC 131683	PONDEROSA	1385	650	4214	515	SEC07-T14N-R09W
AMC 159967	BM 1	444	332			SEC26-T15N-R10W

Date: 8/6/2009

RECEIVED
 2009 AUG 18 9 48
 YAVAPAI COUNTY

Page 5

38

Exhibit A

County: Yavapai

State: AZ

BLM Serial #	Claim Name	Original Recording		Amended Recording		Location
		Recording #	Page #	Recording #	Page #	
AMC 159968	BM 2	1441	334			SEC26-T15N-R10W
AMC 305766	BEV 1	2265	277			SEC09-T14N-R09W
AMC 305767	BEV 2	2265	279			SEC09-T14N-R09W
AMC 305768	BEV 3	2265	281			SEC09-T14N-R09W
AMC 305769	BEV 4	2265	283			SEC09-T14N-R09W
AMC 305770	BEV 5	2265	285			SEC09-T14N-R09W
AMC 305771	BEV 6	2265	287			SEC09-T14N-R09W
AMC 305772	BEV 7	2265	289			SEC09-T14N-R09W
AMC 305773	BEV 8	2265	291			SEC09-T14N-R09W
AMC 305774	BEV 9	2265	293			SEC09-T14N-R09W
AMC 305775	BEV 10	2265	295			SEC09-T14N-R09W
AMC 305776	BEV 11	2265	297			SEC09-T14N-R09W
AMC 305777	BEV 12	2265	299			SEC09-T14N-R09W
AMC 305778	BEV 13	2265	301			SEC09-T14N-R09W
AMC 305779	BEV 14	2265	303			SEC09-T14N-R09W
AMC 305780	BEV 15	2265	305			SEC09-T14N-R09W
AMC 305781	BEV 16	2265	307			SEC09-T14N-R09W
AMC 305782	BEV 17	2265	309			SEC09-T14N-R09W
AMC 305783	BEV 18	2265	311			SEC09-T14N-R09W
AMC 305784	BEV 19	2265	313			SEC09-T14N-R09W
AMC 305785	BEV 20	2265	315			SEC09-T14N-R09W
AMC 305786	BEV 21	2265	317			SEC09-T14N-R09W
AMC 305787	BEV 22	2265	319			SEC09-T14N-R09W
AMC 305788	BEV 23	2265	321			SEC09-T14N-R09W
AMC 305789	BEV 24	2265	323			SEC09-T14N-R09W
AMC 305790	BEV 25	2265	325			SEC09-T14N-R09W
AMC 305791	BEV 26	2265	327			SEC09-T14N-R09W
AMC 305792	BEV 27	2265	329			SEC09-T14N-R09W
AMC 305793	BEV 28	2265	331			SEC09-T14N-R09W
AMC 305794	BEV 29	2265	333			SEC09-T14N-R09W
AMC 305795	BEV 30	2265	335			SEC09-T14N-R09W
AMC 305796	BEV 31	2265	337			SEC09-T14N-R09W
AMC 305797	BEV 32	2265	339			SEC09-T14N-R09W
AMC 305798	BEV 33	2265	341			SEC09-T14N-R09W
AMC 305799	BEV 34	2265	343			SEC09-T14N-R09W
AMC 305800	BEV 35	2265	345			SEC09-T14N-R09W
AMC 305801	BEV 36	2265	347			SEC09-T14N-R09W
AMC 305802	BEV 37	2265	349			SEC09-T14N-R09W

Date: 8/6/2009

Page 6

RECEIVED

2009 AUG 18 9:48

RECEIVED
BLM AZ STATE OFFICE

38

Exhibit A

County: Yavapai

State: AZ

BLM Serial #	Claim Name	Original Recording		Amended Recording		Location
		Recording #	Page #	Recording #	Page #	
AMC 305803	BEV 38	2265	351			SEC09-T14N-R09W
AMC 305804	BEV 39	2265	353			SEC09-T14N-R09W
AMC 305805	BEV 40	2265	355			SEC09-T14N-R09W
AMC 305806	BEV 41	2265	357			SEC09-T14N-R09W
AMC 305807	BEV 42	2265	359			SEC09-T14N-R09W
AMC 305808	BEV 43	2265	361			SEC09-T14N-R09W
AMC 305809	BEV 44	2265	363			SEC09-T14N-R09W
AMC 305810	BEV 45	2265	365			SEC09-T14N-R09W
AMC 305811	BEV 46	2265	367			SEC09-T14N-R09W
AMC 305812	BEV 47	2265	369			SEC09-T14N-R09W
AMC 305813	BEV 48	2265	371			SEC09-T14N-R09W
AMC 305814	BEV 49	2265	373			SEC09-T14N-R09W
AMC 305815	BEV 50	2265	375			SEC09-T14N-R09W
AMC 305816	BEV 51	2265	377			SEC09-T14N-R09W
AMC 305817	BEV 52	2265	379			SEC09-T14N-R09W
AMC 305818	BEV 53	2265	381			SEC09-T14N-R09W
AMC 305819	BEV 54	2265	383			SEC09-T14N-R09W
AMC 308466	FSM #1	2297	161			SEC20-T14N-R09W
AMC 308467	FSM #2	2297	163			SEC20-T14N-R09W
AMC 308468	FSM #3	2297	165			SEC20-T14N-R09W
AMC 308469	FSM #4	2297	167			SEC20-T14N-R09W
AMC 308470	FSM #5	2297	169			SEC20-T14N-R09W
AMC 308471	FSM #6	2297	171			SEC20-T14N-R09W
AMC 308472	FSM #7	2297	173			SEC20-T14N-R09W
AMC 308473	JWH #1	2297	105			SEC07-T14N-R09W
AMC 308474	JWH #2	2297	107			SEC07-T14N-R09W
AMC 308475	JWH #3	2297	109			SEC07-T14N-R09W
AMC 308476	JWH #4	2297	111			SEC07-T14N-R09W
AMC 308477	JWH #5	2297	113			SEC07-T14N-R09W
AMC 308478	JWH #6	2297	115			SEC07-T14N-R09W
AMC 308479	JWH #7	2297	117			SEC07-T14N-R09W
AMC 308480	JWH #8	2297	119			SEC07-T14N-R09W
AMC 308481	JWH #9	2297	121			SEC07-T14N-R09W
AMC 308482	JWH #10	2297	123			SEC07-T14N-R09W
AMC 308483	JWH #11	2297	125			SEC07-T14N-R09W
AMC 308484	JWH #12	2297	127			SEC07-T14N-R09W
AMC 308485	JWH #13	2297	129			SEC07-T14N-R09W
AMC 308486	JWH #14	2297	131			SEC07-T14N-R09W

Date: 8/6/2009

Page 7

PHOENIX, ARIZONA

2009 AUG 18 A 9:48

RECEIVED
BLM AZ STATE OFFICE

38 ct

Exhibit A

County: Yavapai

State: AZ

BLM Serial #	Claim Name	Original Recording		Amended Recording		Location
		Recording #	Page #	Recording #	Page #	
AMC 308487	JWH #15	2297	133			SEC07-T14N-R09W
AMC 308488	JWH #16	2297	135			SEC07-T14N-R09W
AMC 308489	JWH #17	2297	137			SEC07-T14N-R09W
AMC 308490	JWH #18	2297	139			SEC07-T14N-R09W
AMC 308491	JWH #19	2297	141			SEC07-T14N-R09W
AMC 308492	JWH #20	2297	143			SEC07-T14N-R09W
AMC 308493	JWH #21	2297	145			SEC18-T14N-R09W
AMC 308494	JWH #22	2297	147			SEC18-T14N-R09W
AMC 308495	JWH #23	2297	149			SEC18-T14N-R09W
AMC 308496	JWH #24	2297	151			SEC18-T14N-R09W
AMC 308497	JWH #25	2297	153			SEC18-T14N-R09W
AMC 308498	JWH #26	2297	155			SEC18-T14N-R09W
AMC 308499	JWH #27	2297	157			SEC18-T14N-R09W
AMC 308500	JWH #28	2297	159			SEC18-T14N-R09W
AMC 308501	JWH #29	2298	320			SEC13-T14N-R10W
AMC 308502	JWH #30	2298	322			SEC13-T14N-R10W
AMC 308503	JWH #31	2298	324			SEC18-T14N-R09W
AMC 308504	JWH #32	2298	326			SEC18-T14N-R09W
AMC 308505	JWH #33	2298	328			SEC18-T14N-R09W
AMC 308506	JWH #34	2298	330			SEC18-T14N-R09W
AMC 308507	JWH #35	2298	332			SEC18-T14N-R09W
AMC 308508	JWH #36	2298	334			SEC18-T14N-R09W
AMC 308509	JWH #37	2298	336			SEC18-T14N-R09W
AMC 308510	JWH #38	2298	338			SEC13-T14N-R10W
AMC 308511	JWH #39	2298	340			SEC13-T14N-R10W
AMC 308512	JWH #40	2298	342			SEC13-T14N-R10W
AMC 308513	JWH #41	2298	344			SEC18-T14N-R09W
AMC 308514	JWH #42	2298	346			SEC18-T14N-R09W
AMC 308515	JWH #43	2298	348			SEC18-T14N-R09W
AMC 308516	JWH #44	2298	350			SEC18-T14N-R09W
AMC 308517	JWH #45	2298	352			SEC18-T14N-R09W
AMC 308518	JWH #46	2298	354			SEC18-T14N-R09W
AMC 308519	JWH #47	2298	356			SEC18-T14N-R09W
AMC 308520	JWH #48	2298	358			SEC18-T14N-R09W
AMC 308521	JWH #49	2298	360			SEC13-T14N-R10W
AMC 308522	JWH #50	2298	362			SEC13-T14N-R10W
AMC 308523	JWH #51	2298	364			SEC18-T14N-R09W
AMC 308524	JWH #52	2298	366			SEC18-T14N-R09W

Date: 8/6/2009

Page 8

RECEIVED
YAVAPAI COUNTY

2009 AUG 18 9 48

RECEIVED
YAVAPAI COUNTY

380

Exhibit A

County: Yavapai

State: AZ

BLM Serial #	Claim Name	Original Recording		Amended Recording		Location
		Recording #	Page #	Recording #	Page #	
AMC 308525	JWH #53	2298	368			SEC18-T14N-R09W
AMC 308526	JWH #54	2298	370			SEC18-T14N-R09W
AMC 308527	JWH #55	2298	372			SEC18-T14N-R09W
AMC 308528	JWH #56	2298	374			SEC18-T14N-R09W
AMC 308529	JWH #57	2298	376			SEC18-T14N-R09W
AMC 308530	JWH #58	2298	378			SEC18-T14N-R09W
AMC 308531	JWH #59	2298	380			SEC18-T14N-R09W
AMC 308532	JWH #60	2298	382			SEC19-T14N-R09W
AMC 308533	JWH #61	2298	384			SEC19-T14N-R09W
AMC 308534	JWH #62	2298	386			SEC19-T14N-R09W
AMC 308535	JWH #63	2298	388			SEC19-T14N-R09W
AMC 308536	JWH #64	2298	390			SEC19-T14N-R09W
AMC 308537	JWH #65	2298	392			SEC19-T14N-R09W
AMC 308538	JWH #66	2298	394			SEC19-T14N-R09W
AMC 308539	JWH #67	2298	396			SEC19-T14N-R09W
AMC 308540	JWH #68	2298	398			SEC19-T14N-R09W
AMC 308541	JWH #69	2298	400			SEC24-T14N-R10W
AMC 308542	JWH #70	2298	402			SEC24-T14N-R10W
AMC 308543	JWH #71	2298	404			SEC24-T14N-R10W
AMC 308544	JWH #72	2298	406			SEC24-T14N-R10W
AMC 308545	JWH #73	2298	408			SEC24-T14N-R10W
AMC 308546	JWH #74	2298	410			SEC24-T14N-R10W
AMC 308547	JWH #75	2298	412			SEC24-T14N-R10W
AMC 308548	JWH #76	2298	414			SEC24-T14N-R10W
AMC 308549	JWH #77	2298	416			SEC24-T14N-R10W
AMC 317120	LAW 1	2407	887			SEC28-T15N-R10W
AMC 317121	LAW 2	2407	889			SEC28-T15N-R10W
AMC 317122	LAW 3	2407	891			SEC28-T15N-R10W
AMC 317123	LAW 4	2407	893			SEC28-T15N-R10W
AMC 317124	LAW 5	2407	895			SEC33-T15N-R10W
AMC 317125	LAW 6	2407	897			SEC33-T15N-R10W
AMC 317126	LAW 7	2407	899			SEC33-T15N-R10W
AMC 317127	LAW 8	2407	901			SEC33-T15N-R10W
AMC 317128	LAW 9	2407	903			SEC33-T15N-R10W
AMC 317129	LAW 10	2407	905			SEC33-T15N-R10W
AMC 317130	LAW 11	2407	907			SEC33-T15N-R10W
AMC 317131	LAW 12	2407	909			SEC33-T15N-R10W
AMC 317132	LAW 13	2407	911			SEC28-T15N-R10W

Date: 8/6/2009

Page 9

RECEIVED

2009 AUG 18 9:48

RECEIVED
BLM AZ STATE OFFICE

38

Exhibit A

County: Yavapai

State: AZ

BLM Serial #	Claim Name	Original Recording		Amended Recording		Location
		Recording #	Page #	Recording #	Page #	
AMC 317133	LAW 14	2407	913			SEC28-T15N-R10W
AMC 317134	LAW 15	2407	915			SEC28-T15N-R10W
AMC 317135	LAW 16	2407	917			SEC28-T15N-R10W
AMC 317136	LAW 17	2407	919			SEC33-T15N-R10W
AMC 317137	LAW 18	2407	921			SEC33-T15N-R10W
AMC 317138	LAW 19	2407	923			SEC33-T15N-R10W
AMC 317139	LAW 20	2407	925			SEC33-T15N-R10W
AMC 317140	LAW 21	2407	927			SEC33-T15N-R10W
AMC 317141	LAW 22	2407	929			SEC33-T15N-R10W
AMC 317142	LAW 23	2407	931			SEC33-T15N-R10W
AMC 317143	LAW 24	2407	933			SEC33-T15N-R10W
AMC 317144	LAW 25	2407	934			SEC28-T15N-R10W
AMC 317145	LAW 26	2407	936			SEC28-T15N-R10W
AMC 317146	LAW 27	2407	938			SEC28-T15N-R10W
AMC 317147	LAW 28	2407	940			SEC28-T15N-R10W
AMC 317148	LAW 29	2407	942			SEC28-T15N-R10W
AMC 317149	LAW 30	2407	943			SEC28-T15N-R10W
AMC 317150	LAW 31	2407	945			SEC28-T15N-R10W
AMC 317151	LAW 32	2407	947			SEC28-T15N-R10W
AMC 317152	LAW 33	2407	949			SEC33-T15N-R10W
AMC 317153	LAW 34	2407	951			SEC33-T15N-R10W
AMC 317154	LAW 35	2407	953			SEC33-T15N-R10W
AMC 317155	LAW 36	2407	955			SEC33-T15N-R10W
AMC 317156	LAW 37	2407	957			SEC33-T15N-R10W
AMC 317157	LAW 38	2407	959			SEC33-T15N-R10W
AMC 317158	LAW 39	2407	961			SEC33-T15N-R10W
AMC 317159	LAW 40	2407	963			SEC33-T15N-R10W
AMC 317160	LAW 41	2407	965			SEC28-T15N-R10W
AMC 317161	LAW 42	2407	967			SEC28-T15N-R10W
AMC 317162	LAW 43	2407	969			SEC28-T15N-R10W
AMC 317163	LAW 44	2407	971			SEC28-T15N-R10W
AMC 317164	LAW 45	2407	973			SEC28-T15N-R10W
AMC 317165	LAW 46	2407	975			SEC28-T15N-R10W
AMC 317166	LAW 47	2407	977			SEC28-T15N-R10W
AMC 317167	LAW 48	2407	979			SEC28-T15N-R10W
AMC 317168	LAW 49	2407	981			SEC33-T15N-R10W
AMC 317169	LAW 50	2407	983			SEC33-T15N-R10W
AMC 317170	LAW 51	2407	985			SEC33-T15N-R10W

Date: 8/6/2009

Page 10

RECEIVED

2009 AUG 18 9:48

RECEIVED
BLM AZ STATE OFFICE

385

Exhibit A

County: Yavapai

State: AZ

BLM Serial #	Claim Name	Original Recording		Amended Recording		Location
		Recording #	Page #	Recording #	Page #	
AMC 317171	LAW 52	2407	987			SEC33-T15N-R10W
AMC 317172	LAW 53	2407	989			SEC33-T15N-R10W
AMC 317173	LAW 54	2407	991			SEC33-T15N-R10W
AMC 317174	LAW 55	2407	993			SEC33-T15N-R10W
AMC 317175	LAW 56	2407	995			SEC33-T15N-R10W
AMC 317176	LAW 57	2407	997			SEC28-T15N-R10W
AMC 317177	LAW 58	2407	999			SEC28-T15N-R10W
AMC 317178	LAW 59	2408	1			SEC28-T15N-R10W
AMC 317179	LAW 60	2408	3			SEC28-T15N-R10W
AMC 317180	LAW 61	2408	5			SEC28-T15N-R10W
AMC 317181	LAW 62	2408	7			SEC28-T15N-R10W
AMC 317182	LAW 63	2408	9			SEC28-T15N-R10W
AMC 317183	LAW 64	2408	11			SEC28-T15N-R10W
AMC 317184	LAW 65	2408	13			SEC33-T15N-R10W
AMC 317185	LAW 66	2408	15			SEC33-T15N-R10W
AMC 317186	LAW 67	2408	17			SEC33-T15N-R10W
AMC 317187	LAW 68	2408	19			SEC33-T15N-R10W
AMC 317188	LAW 69	2408	21			SEC33-T15N-R10W
AMC 317189	LAW 70	2408	23			SEC33-T15N-R10W
AMC 317190	LAW 71	2408	25			SEC33-T15N-R10W
AMC 317191	LAW 72	2408	27			SEC33-T15N-R10W
AMC 317192	LAW 73	2408	29			SEC28-T15N-R10W
AMC 317193	LAW 74	2408	31			SEC28-T15N-R10W
AMC 317194	LAW 75	2408	33			SEC28-T15N-R10W
AMC 317195	LAW 76	2408	35			SEC28-T15N-R10W
AMC 317196	LAW 77	2408	37			SEC28-T15N-R10W
AMC 317197	LAW 78	2408	39			SEC28-T15N-R10W
AMC 317198	LAW 79	2408	41			SEC28-T15N-R10W
AMC 317199	LAW 80	2408	43			SEC28-T15N-R10W
AMC 317200	LAW 81	2408	45			SEC33-T15N-R10W
AMC 317201	LAW 82	2408	47			SEC33-T15N-R10W
AMC 317202	LAW 83	2408	49			SEC33-T15N-R10W
AMC 317203	LAW 84	2408	51			SEC33-T15N-R10W
AMC 317204	LAW 85	2408	53			SEC33-T15N-R10W
AMC 317205	LAW 86	2408	55			SEC33-T15N-R10W
AMC 317206	LAW 87	2408	57			SEC33-T15N-R10W
AMC 317207	LAW 88	2408	59			SEC33-T15N-R10W
AMC 317208	LAW 89	2408	61			SEC28-T15N-R10W

Date: 8/6/2009

Page 11

2009 AUG 18 A 9:48

RECEIVED
BLM AZ STATE OFFICE

38 ct

Exhibit A

County: Yavapai

State: AZ

BLM Serial #	Claim Name	Original Recording		Amended Recording		Location
		Recording #	Page #	Recording #	Page #	
AMC 317209	LAW 90	2408	63			SEC28-T15N-R10W
AMC 317210	LAW 91	2408	65			SEC28-T15N-R10W
AMC 317211	LAW 92	2408	67			SEC28-T15N-R10W
AMC 317212	LAW 93	2408	69			SEC28-T15N-R10W
AMC 317213	LAW 94	2408	71			SEC28-T15N-R10W
AMC 317214	LAW 95	2408	73			SEC28-T15N-R10W
AMC 317215	LAW 96	2408	75			SEC28-T15N-R10W
AMC 317216	LAW 97	2408	77			SEC33-T15N-R10W
AMC 317217	LAW 98	2408	79			SEC33-T15N-R10W
AMC 317218	LAW 99	2408	81			SEC33-T15N-R10W
AMC 317219	LAW 100	2408	83			SEC33-T15N-R10W
AMC 317220	LAW 101	2408	85			SEC33-T15N-R10W
AMC 317221	LAW 102	2408	87			SEC33-T15N-R10W
AMC 317222	LAW 103	2408	89			SEC33-T15N-R10W
AMC 317223	LAW 104	2408	91			SEC33-T15N-R10W
AMC 317224	LAW 105	2408	93			SEC28-T15N-R10W
AMC 317225	LAW 106	2408	95			SEC28-T15N-R10W
AMC 317226	LAW 107	2408	97			SEC28-T15N-R10W
AMC 317227	LAW 108	2408	99			SEC28-T15N-R10W
AMC 317228	LAW 109	2408	101			SEC28-T15N-R10W
AMC 317229	LAW 110	2408	103			SEC28-T15N-R10W
AMC 317230	LAW 111	2408	105			SEC28-T15N-R10W
AMC 317231	LAW 112	2408	107			SEC28-T15N-R10W
AMC 317232	LAW 113	2408	109			SEC33-T15N-R10W
AMC 317233	LAW 114	2408	111			SEC33-T15N-R10W
AMC 317234	LAW 115	2408	113			SEC33-T15N-R10W
AMC 317235	LAW 116	2408	115			SEC33-T15N-R10W
AMC 317236	LAW 117	2408	117			SEC33-T15N-R10W
AMC 317237	LAW 118	2408	119			SEC33-T15N-R10W
AMC 317238	LAW 119	2408	121			SEC33-T15N-R10W
AMC 317239	LAW 120	2408	123			SEC33-T15N-R10W
AMC 317240	LAW 121	2408	125			SEC27-T15N-R10W
AMC 317241	LAW 122	2408	127			SEC27-T15N-R10W
AMC 317242	LAW 123	2408	129			SEC27-T15N-R10W
AMC 317243	LAW 124	2408	131			SEC27-T15N-R10W
AMC 317244	LAW 125	2408	133			SEC27-T15N-R10W
AMC 317245	LAW 126	2408	135			SEC27-T15N-R10W
AMC 317246	LAW 127	2408	137			SEC27-T15N-R10W

Date: 8/6/2009

Page 12

RECEIVED
 BLM AZ STATE OFFICE
 2009 AUG 18 A 9:48
 PHOENIX, ARIZONA

38

Exhibit A

County: Yavapai

State: AZ

BLM Serial #	Claim Name	Original Recording		Amended Recording		Location
		Recording #	Page #	Recording #	Page #	
AMC 317247	LAW 128	2408	139			SEC27-T15N-R10W
AMC 317248	LAW 129	2408	141			SEC34-T15N-R10W
AMC 317249	LAW 130	2408	143			SEC34-T15N-R10W
AMC 317250	LAW 131	2408	145			SEC34-T15N-R10W
AMC 317251	LAW 132	2408	147			SEC34-T15N-R10W
AMC 317252	LAW 133	2408	149			SEC34-T15N-R10W
AMC 317253	LAW 134	2408	151			SEC34-T15N-R10W
AMC 317254	LAW 135	2408	153			SEC34-T15N-R10W
AMC 317255	LAW 136	2408	155			SEC34-T15N-R10W
AMC 317256	LAW 137	2408	157			SEC34-T15N-R10W
AMC 317257	LAW 138	2408	159			SEC34-T15N-R10W
AMC 317258	LAW 139	2408	161			SEC34-T15N-R10W
AMC 317259	LAW 140	2408	163			SEC34-T15N-R10W
AMC 317280	LAW 141	2408	165			SEC34-T15N-R10W
AMC 317281	LAW 142	2408	167			SEC34-T15N-R10W
AMC 317282	LAW 143	2408	169			SEC34-T15N-R10W
AMC 317283	LAW 144	2408	171			SEC34-T15N-R10W
AMC 317288	LAW 149	2408	181			SEC34-T15N-R10W
AMC 317289	LAW 150	2408	183			SEC34-T15N-R10W
AMC 317270	LAW 151	2408	185			SEC34-T15N-R10W
AMC 317271	LAW 152	2408	187			SEC34-T15N-R10W
AMC 317276	LAW 157	2408	197			SEC34-T15N-R10W
AMC 317277	LAW 158	2408	199			SEC34-T15N-R10W
AMC 317278	LAW 159	2408	201			SEC34-T15N-R10W
AMC 317279	LAW 160	2408	203			SEC34-T15N-R10W
AMC 317284	LAW 165	2408	213			SEC35-T15N-R10W
AMC 317285	LAW 166	2408	215			SEC35-T15N-R10W
AMC 317286	LAW 167	2408	217			SEC35-T15N-R10W
AMC 317287	LAW 168	2408	219			SEC35-T15N-R10W
AMC 317292	LAW 173	2408	229			SEC35-T15N-R10W
AMC 317293	LAW 174	2408	231			SEC35-T15N-R10W
AMC 317294	LAW 175	2408	233			SEC35-T15N-R10W
AMC 317295	LAW 176	2408	235			SEC35-T15N-R10W
AMC 317296	LAW 177	2408	237			SEC35-T15N-R10W
AMC 317297	LAW 178	2408	239			SEC35-T15N-R10W
AMC 317298	LAW 179	2408	241			SEC35-T15N-R10W
AMC 317299	LAW 180	2408	243			SEC35-T15N-R10W
AMC 317300	LAW 181	2408	245			SEC35-T15N-R10W

Date: 8/6/2009

Page 13

2009 AUG 18 9 48

RECEIVED
BLM AZ STATE OFFICE

38 ct

Exhibit A

County: Yavapai

State: AZ

BLM Serial #	Claim Name	Original Recording		Amended Recording		Location
		Recording #	Page #	Recording #	Page #	
AMC 317301	LAW 182	2408	247			SEC35-T15N-R10W
AMC 317302	LAW 183	2408	249			SEC35-T15N-R10W
AMC 317303	LAW 184	2408	251			SEC35-T15N-R10W
AMC 317304	LAW 185	2408	253			SEC35-T15N-R10W
AMC 317305	LAW 186	2408	255			SEC35-T15N-R10W
AMC 317306	LAW 187	2408	257			SEC35-T15N-R10W
AMC 317307	LAW 188	2408	259			SEC35-T15N-R10W
AMC 317308	LAW 189	2408	261			SEC35-T15N-R10W
AMC 317309	LAW 190	2408	263			SEC35-T15N-R10W
AMC 317310	LAW 191	2408	265			SEC35-T15N-R10W
AMC 317311	LAW 192	2408	267			SEC35-T15N-R10W
AMC 317312	LAW 193	2408	269			SEC26-T15N-R10W
AMC 317313	LAW 194	2408	271			SEC26-T15N-R10W
AMC 317314	LAW 195	2408	273			SEC26-T15N-R10W
AMC 317315	LAW 196	2408	275			SEC26-T15N-R10W
AMC 317316	LAW 197	2408	277			SEC35-T15N-R10W
AMC 317317	LAW 198	2408	279			SEC35-T15N-R10W
AMC 317318	LAW 199	2408	281			SEC35-T15N-R10W
AMC 317319	LAW 200	2408	283			SEC35-T15N-R10W
AMC 317320	LAW 201	2408	285			SEC35-T15N-R10W
AMC 317321	LAW 202	2408	287			SEC35-T15N-R10W
AMC 317322	LAW 203	2408	289			SEC35-T15N-R10W
AMC 317323	LAW 204	2408	291			SEC35-T15N-R10W
AMC 317324	LAW 205	2408	293			SEC26-T15N-R10W
AMC 317325	LAW 206	2408	295			SEC26-T15N-R10W
AMC 317326	LAW 207	2408	297			SEC26-T15N-R10W
AMC 317327	LAW 208	2408	299			SEC35-T15N-R10W
AMC 317328	LAW 209	2408	301			SEC35-T15N-R10W
AMC 317329	LAW 210	2408	303			SEC35-T15N-R10W
AMC 317330	LAW 211	2408	305			SEC35-T15N-R10W
AMC 317331	LAW 212	2408	307			SEC35-T15N-R10W
AMC 317332	LAW 213	2408	309			SEC35-T15N-R10W
AMC 317333	LAW 214	2408	311			SEC35-T15N-R10W
AMC 317334	LAW 215	2408	313			SEC35-T15N-R10W
AMC 317335	LAW 216	2408	315			SEC26-T15N-R10W
AMC 317336	LAW 217	2408	317			SEC26-T15N-R10W
AMC 317337	LAW 218	2408	319			SEC26-T15N-R10W
AMC 317338	LAW 219	2408	321			SEC26-T15N-R10W

Date: 8/6/2009

Page 14

2009 AUG 18 A 9:48

RECEIVED
BLM AZ STATE OFFICE

38 ✓

Exhibit A

County: Yavapai

State: AZ

BLM Serial #	Claim Name	Original Recording		Amended Recording		Location
		Recording #	Page #	Recording #	Page #	
AMC 317339	LAW 220	2408	323			SEC35-T15N-R10W
AMC 317340	LAW 221	2408	325			SEC35-T15N-R10W
AMC 317341	LAW 222	2408	327			SEC35-T15N-R10W
AMC 317342	LAW 223	2408	329			SEC35-T15N-R10W
AMC 317343	LAW 224	2408	331			SEC35-T15N-R10W
AMC 317344	LAW 225	2408	333			SEC35-T15N-R10W
AMC 317345	LAW 226	2408	335			SEC35-T15N-R10W
AMC 317346	LAW 227	2408	337			SEC35-T15N-R10W
AMC 317347	LAW 228	2408	339			SEC26-T15N-R10W
AMC 317348	LAW 229	2408	341			SEC26-T15N-R10W
AMC 317349	LAW 230	2408	343			SEC26-T15N-R10W
AMC 317350	LAW 231	2408	345			SEC26-T15N-R10W
AMC 317351	LAW 232	2408	347			SEC26-T15N-R10W
AMC 317352	LAW 233	2408	349			SEC35-T15N-R10W
AMC 317353	LAW 234	2408	351			SEC35-T15N-R10W
AMC 317354	LAW 235	2408	353			SEC35-T15N-R10W
AMC 317355	LAW 236	2408	355			SEC35-T15N-R10W
AMC 317356	LAW 237	2408	357			SEC35-T15N-R10W
AMC 317357	LAW 238	2408	359			SEC35-T15N-R10W
AMC 317358	LAW 239	2408	361			SEC35-T15N-R10W
AMC 317359	LAW 240	2408	363			SEC35-T15N-R10W
AMC 322631	JWH 80	2494	611			SEC07-T14N-R09W
AMC 322632	JWH 81	2494	613			SEC07-T14N-R09W
AMC 322633	JWH 82	2494	615			SEC07-T14N-R09W
AMC 322634	JWH 83	2494	617			SEC07-T14N-R09W
AMC 362070	KIM-1	4166	88			SEC09-T14N-R09W
AMC 362071	KIM-2	4166	89			SEC09-T14N-R09W
AMC 362072	KIM-3	4166	90			SEC09-T14N-R09W
AMC 362073	KIM-4	4166	91			SEC09-T14N-R09W
AMC 362074	KIM-5	4166	92			SEC09-T14N-R09W
AMC 362075	KIM-6	4166	93			SEC09-T14N-R09W
AMC 362076	KIM-7	4166	94			SEC09-T14N-R09W
AMC 362077	KIM-8	4166	95			SEC09-T14N-R09W
AMC 362078	KIM-9	4166	96			SEC09-T14N-R09W
AMC 362079	KIM-10	4166	97			SEC09-T14N-R09W
AMC 362080	KIM-11	4166	98			SEC09-T14N-R09W
AMC 362081	KIM-12	4166	99			SEC09-T14N-R09W
AMC 362082	KIM-13	4166	100			SEC09-T14N-R09W

Date: 8/6/2009

2009 AUG 18 A 9 48

Page 15

RECEIVED
YAVAPAI STATE OFFICE

38 ct

Exhibit A

County: Yavapai

State: AZ

BLM Serial #	Claim Name	Original Recording		Amended Recording		Location
		Recording #	Page #	Recording #	Page #	
AMC 362083	KIM-14	4166	101			SEC09-T14N-R09W
AMC 362084	KIM-15	4166	102			SEC09-T14N-R09W
AMC 362085	KIM-16	4166	103			SEC09-T14N-R09W
AMC 362086	KIM-17	4166	104			SEC08-T14N-R09W
AMC 362087	KIM-18	4166	105			SEC08-T14N-R09W
AMC 362088	KIM-19	4166	106			SEC08-T14N-R09W
AMC 362089	KIM-20	4166	107			SEC08-T14N-R09W
AMC 362090	KIM-21	4166	108			SEC08-T14N-R09W
AMC 362091	KIM-22	4166	109			SEC08-T14N-R09W
AMC 362092	KIM-23	4166	110			SEC08-T14N-R09W
AMC 362093	KIM-24	4166	111			SEC08-T14N-R09W
AMC 362094	KIM-25	4166	112			SEC08-T14N-R09W
AMC 362095	KIM-26	4166	113			SEC08-T14N-R09W
AMC 362096	KIM-27	4166	114			SEC08-T14N-R09W
AMC 362097	KIM-28	4166	115			SEC08-T14N-R09W
AMC 362098	KIM-29	4166	116			SEC08-T14N-R09W
AMC 362099	KIM-30	4166	117			SEC08-T14N-R09W
AMC 362100	KIM-31	4166	118			SEC09-T14N-R09W
AMC 362101	KIM-32	4166	119			SEC09-T14N-R09W
AMC 362102	KIM-33	4166	120			SEC09-T14N-R09W
AMC 364582	WP-1	4214	518			SEC08-T14N-R09W
AMC 364583	WP-2	4214	519			SEC08-T14N-R09W
AMC 364584	WP-3	4214	520			SEC08-T14N-R09W
AMC 364585	WP-4	4214	521			SEC08-T14N-R09W
AMC 364586	WP-5	4214	522			SEC08-T14N-R09W
AMC 364587	WP-6	4214	523			SEC08-T14N-R09W
AMC 364588	WP-7	4214	524			SEC08-T14N-R09W
AMC 364595	WP-14	4214	531			SEC08-T14N-R09W
AMC 364596	WP-15	4214	532			SEC08-T14N-R09W
AMC 364597	WP-16	4214	533			SEC08-T14N-R09W
AMC 364598	WP-17	4214	534			SEC08-T14N-R09W
AMC 364599	WP-18	4214	535			SEC08-T14N-R09W
AMC 364600	WP-19	4214	536			SEC08-T14N-R09W
AMC 364601	WP-20	4214	537			SEC08-T14N-R09W
AMC 364602	WP-21	4214	538			SEC08-T14N-R09W
AMC 364603	WP-22	4214	539			SEC08-T14N-R09W
AMC 366982	WP-23	4302	834			SEC08-T14N-R09W
AMC 366983	WP-24	4302	835			SEC08-T14N-R09W

Date: 8/6/2009

Page 16

RECEIVED
BLM AZ STATE OFFICE
2009 AUG 18 A 9:48
PHOENIX, ARIZONA

58

Exhibit A

County: Yavapai

State: AZ

BLM Serial #	Claim Name	Original Recording		Amended Recording		Location
		Recording #	Page #	Recording #	Page #	
AMC 366984	WP-25	4302	836			SEC08-T14N-R09W
AMC 366985	WP-26	4302	837			SEC08-T14N-R09W
AMC 366986	WP-27	4302	838			SEC08-T14N-R09W
AMC 366987	WP-28	4302	839			SEC08-T14N-R09W
AMC 397192	KP-1	4680	566			SEC08-T14N-R09W
AMC 397193	KP-2	4680	567			SEC08-T14N-R09W
AMC 397194	LTB-1	4680	535			SEC08-T14N-R09W
AMC 397195	LTB-2	4680	536			SEC08-T14N-R09W
AMC 397196	LTB-3	4680	537			SEC08-T14N-R09W
AMC 397197	LTB-4	4680	538			SEC08-T14N-R09W
AMC 397198	LTB-5	4680	539			SEC08-T14N-R09W
AMC 397199	LTB-6	4680	540			SEC08-T14N-R09W
AMC 397200	LTB-7	4680	541			SEC08-T14N-R09W
AMC 397201	LTB-8	4680	542			SEC08-T14N-R09W
AMC 397202	LTB-9	4680	543			SEC08-T14N-R09W
AMC 397203	LTB-10	4680	544			SEC08-T14N-R09W
AMC 397204	LTB-11	4680	545			SEC08-T14N-R09W
AMC 397205	LTB-12	4680	546			SEC08-T14N-R09W
AMC 397206	LTB-13	4680	547			SEC08-T14N-R09W
AMC 397207	LTB-14	4680	548			SEC08-T14N-R09W
AMC 397208	LTB-15	4680	549			SEC08-T14N-R09W
AMC 397209	LTB-16	4680	550			SEC08-T14N-R09W
AMC 397210	LTB-17	4680	551			SEC08-T14N-R09W
AMC 397211	LTB-18	4680	552			SEC08-T14N-R09W
AMC 397212	LTB-19	4680	553			SEC08-T14N-R09W
AMC 397213	LTB-20	4680	554			SEC08-T14N-R09W
AMC 397214	LTB-21	4680	555			SEC17-T14N-R09W
AMC 397215	LTB-22	4680	556			SEC17-T14N-R09W
AMC 397216	LTB-23	4680	557			SEC17-T14N-R09W
AMC 397217	LTB-24	4680	558			SEC17-T14N-R09W
AMC 397218	LTB-25	4680	559			SEC17-T14N-R09W
AMC 397219	LTB-26	4680	560			SEC17-T14N-R09W
AMC 397220	LTB-27	4680	561			SEC17-T14N-R09W
AMC 397221	LTB-28	4680	562			SEC17-T14N-R09W
AMC 397222	LTB-29	4680	563			SEC17-T14N-R09W
AMC 397223	LTB-30	4680	564			SEC17-T14N-R09W
AMC 397224	LTB-31	4680	565			SEC17-T14N-R09W
No. Of Claims	639					

PHOENIX, ARIZONA

Date: 8/6/2009

2009 AUG 18 9:49

Page 17

RECEIVED
BLM AZ STATE OFFICE

37c

United States Department of the Interior
 Bureau of Land Management
 BUSINESS & SUPPORT SVCS DIV
 ONE N CENTRAL AVE SUITE 800
 PHOENIX, AZ 85004 -4427
 Phone: (602) 417-9200

Receipt

No: 1980292

Transaction #: 2044332

ENTERED INTO COMPUTER

Date of Transaction: 08/18/2009

CUSTOMER: FREEPORT MCMORAN CORP
 ONE N CENTRAL AVE
 PHOENIX, AZ 85004 US

SEP 09 2009 *FB*

LINE #	QTY	DESCRIPTION	REMARKS	UNIT PRICE	TOTAL
1	1.00	LOCATABLE MINERALS / MINING CLAIMS-NOT NEW-UNADJUD, ONE AUTH NO. ONLY / MINING CLAIM MONEY RECEIVED CASES: AMC31840/\$89460.00	MAINT 2010/639	- n/a -	89460.00
TOTAL:					\$89,460.00

PAYMENT INFORMATION

1	AMOUNT:	89460.00	POSTMARKED:	N/A
	TYPE:	CHECK	RECEIVED:	08/18/2009
	CHECK NO:	658583		
	NAME:	FREEPORT MCMORAN CORP ONE N CENTRAL AVE PHOENIX AZ 85004 US		

REMARKS

This receipt was generated by the automated BLM Collections and Billing System and is a paper representation of a portion of the official electronic record contained therein.

LR2000 Production **Message:**

639 ROWS RETRIEVED

- Case Recordation**
- View
- Mining Claims**
- View/Update
- Mass Owner
- Mass Action
- Status**
- View
- LLD / Land**
- View LLD
- Customer Name**
- New
- View/Update
- Transaction Rpts**
- Mass Upd Report
- MC CBS Export
- CBS Import Rpt
- Data Scan
- Case Scan
- Administration**
- My Permissions
- Decode Tables

LR2000 Reports

Switch Screen

Function Keys	
Alt <-	Back
Alt ->	Forward
Alt-F2	Switch
Alt-F4	Close

CBS Export Results Report

Include Resolved Records

Record Status

- Error Records (E/M/I)
- Accepted Records (A/W)
- "On Hold" Records (H)
- All Records (for s/n or receipt nr)
- Exported, No Results From CBS
- New (not yet exported)

Enter export Date (mm/dd/yyyy) ALL

Serial Number match (optional)

Receipt Nr (optional) 1980292

Export Nr (exclusive)

LR2000 User (defaults to login) ALL

Search Criteria Responsible Area (Error)

- User (U,X)
- Programmer (P,X)
- All (U,P,X)

Query

Reset

User Guide

	Resend?	Export Nr	A/D	Serial Nr	Mult	Code	\$ Amount	Remarks	Receipt Nr	LR2000 User	#Msg	Resolved
1	<input type="checkbox"/>	2491353	A	AMC31841		682	140.00	2010	1980292	PAULINEB	1	<input type="checkbox"/>
2	<input type="checkbox"/>	2491354	A	AMC31842		682	140.00	2010	1980292	PAULINEB	1	<input type="checkbox"/>
3	<input type="checkbox"/>	2491355	A	AMC31843		682	140.00	2010	1980292	PAULINEB	1	<input type="checkbox"/>
4	<input type="checkbox"/>	2491356	A	AMC31844		682	140.00	2010	1980292	PAULINEB	1	<input type="checkbox"/>
5	<input type="checkbox"/>	2491357	A	AMC31845		682	140.00	2010	1980292	PAULINEB	1	<input type="checkbox"/>
6	<input type="checkbox"/>	2491358	A	AMC31846		682	140.00	2010	1980292	PAULINEB	1	<input type="checkbox"/>
7	<input type="checkbox"/>	2491359	A	AMC31847		682	140.00	2010	1980292	PAULINEB	1	<input type="checkbox"/>
8	<input type="checkbox"/>	2491360	A	AMC31840		682	140.00	2010	1980292	PAULINEB	1	<input type="checkbox"/>
9	<input type="checkbox"/>	2491563	A	AMC31856		682	140.00	2010	1980292	PAULINEB	1	<input type="checkbox"/>
10	<input type="checkbox"/>	2491564	A	AMC31857		682	140.00	2010	1980292	PAULINEB	1	<input type="checkbox"/>
11	<input type="checkbox"/>	2491565	A	AMC31858		682	140.00	2010	1980292	PAULINEB	1	<input type="checkbox"/>
12	<input type="checkbox"/>	2491566	A	AMC31859		682	140.00	2010	1980292	PAULINEB	1	<input type="checkbox"/>
13	<input type="checkbox"/>	2491567	A	AMC31860		682	140.00	2010	1980292	PAULINEB	1	<input type="checkbox"/>

AMC 362010
 AMC 364582
 AMC 366982
 AMC 31890
 AMC 28688
 AMC 61004
 AMC 62882
 AMC 63137
 AMC 79981
 AMC 131683
 AMC 159967
 AMC 305766
 AMC 308466
 AMC 317120
 AMC 322631

August 12, 2008

After recording, return to:
 Freeport-McMoRan Corporation
 Attn: D. Stillwell
 1 North Central Avenue
 Phoenix, AZ 85004

Bureau of Land Management
 Department of the Interior
 One N. Central Avenue
 Phoenix, AZ 85004

2008

NOTICE OF INTENT TO HOLD MINING CLAIMS AND PAYMENT OF BLM MAINTENANCE FEE

Re: Payment of Annual Claim Maintenance Fee

Dear Sir or Madam:

This will serve as notice that Freeport-McMoRan Bagdad, Inc., formerly known as Phelps Dodge Bagdad, Inc., whose address for purposes of this filing is Land and Water Department, One North Central Ave., Phoenix, Arizona 85004, intends to hold the mining claims and/or mill sites described on Exhibit A attached hereto for the assessment year ending at 12 o'clock, noon, on September 1, 2009 by payment of the annual maintenance fee of \$125 per claim or site. Payment of such amount is made herewith for such assessment year for each of the claims and sites, the name, and BLM serial number with the book and page or index number of recording of the location notice in the official records of Yavapai County, Arizona, of which, is set forth on Exhibit A attached hereto and by this reference incorporated herein.

Donald A. Stillwell
 Donald A. Stillwell for
 Freeport-McMoRan Bagdad, Inc.


RECEIVED
 BLM, AZ STATE OFFICE
 2008 AUG 12 P 12:17
 PHOENIX, ARIZONA

State of Arizona)
) ss.
 County of Maricopa)

The foregoing instrument was acknowledged before me on August 12, 2008, by Donald A. Stillwell, on behalf of Freeport-McMoRan Bagdad, Inc.

(Seal)

Stephanie D. Turton
 Notary Public
 My commission expires: 11/18/2011



ENTERED INTO COMPUTER

SEP 08 '08 TEB

Exhibit A

County: Yavapai

State: AZ

<u>BLM Serial #</u>	<u>Claim Name</u>	<u>Original Recording</u>		<u>Amended Recording</u>		<u>Location</u>
		<u>Recording #</u>	<u>Page #</u>	<u>Recording #</u>	<u>Page #</u>	
AMC 031840	RS 129	1185	243			SEC34-T15N-R10W
AMC 031841	RS 130	1185	245			SEC34-T15N-R10W
AMC 031842	RS 131	1185	247			SEC34-T15N-R10W
AMC 031843	RS 132	1185	249			SEC34-T15N-R10W
AMC 031844	RS 133	1185	251			SEC34-T15N-R10W
AMC 031845	RS 134	1185	253			SEC34-T15N-R10W
AMC 031846	RS 135	1185	255			SEC34-T15N-R10W
AMC 031847	RS 136	1185	257			SEC34-T15N-R10W
AMC 031856	RS 145	1185	275			SEC34-T15N-R10W
AMC 031857	RS 146	1185	277			SEC34-T15N-R10W
AMC 031858	RS 147	1185	279			SEC34-T15N-R10W
AMC 031859	RS 148	1185	281			SEC34-T15N-R10W
AMC 031860	RS 149	1185	283			SEC34-T15N-R10W
AMC 031861	RS 150	1185	285			SEC34-T15N-R10W
AMC 031862	RS 151	1185	287			SEC34-T15N-R10W
AMC 031863	RS 152	1185	289			SEC34-T15N-R10W
AMC 031872	RS 165	1185	307			SEC34-T15N-R10W
AMC 031873	RS 166	1185	309			SEC34-T15N-R10W
AMC 031874	RS 167	1185	311			SEC34-T15N-R10W
AMC 031875	RS 168	1185	313			SEC34-T15N-R10W
AMC 031884	RS 181	1185	331			SEC34-T15N-R10W
AMC 031885	RS 182	1185	333			SEC34-T15N-R10W
AMC 031886	RS 183	1185	335			SEC34-T15N-R10W
AMC 031887	RS 184	1185	337			SEC34-T15N-R10W
AMC 031896	RS 197	1185	355			SEC34-T15N-R10W
AMC 031897	RS 198	1185	357			SEC34-T15N-R10W
AMC 031898	RS 199	1185	359			SEC34-T15N-R10W
AMC 031899	RS 200	1185	361			SEC34-T15N-R10W
AMC 031900	RS 213	1185	363			SEC34-T15N-R10W
AMC 031901	RS 214	1185	365			SEC34-T15N-R10W
AMC 031902	RS 215	1185	367			SEC34-T15N-R10W
AMC 031903	RS 216	1185	369			SEC34-T15N-R10W
AMC 038690	DEER NO. 3	580	730			SEC12-T14N-R10W
AMC 038691	DEER NO. 4	580	731			SEC12-T14N-R10W
AMC 038692	DEER NO. 5	580	732			SEC12-T14N-R10W
AMC 038693	DEER NO. 6	580	733			SEC12-T14N-R10W
AMC 038694	DEER NO. 7A	1202	282			SEC12-T14N-R10W
AMC 038695	DEER NO. 8A	1202	284			SEC12-T14N-R10W

Date: 8/12/2008

Page 1

2008 AUG 12 P 12:17

BLM AZ STATE OFFICE
TAVAPAI

Exhibit A

County: Yavapai

State: AZ

BLM Serial #	Claim Name	Original Recording		Amended Recording		Location
		Recording #	Page #	Recording #	Page #	
AMC 038696	DEER NO. 9	580	881			SEC12-T14N-R10W
AMC 038708	DEER # 21	669	962			SEC12-T14N-R10W
AMC 038709	DEER # 22	669	963			SEC12-T14N-R10W
AMC 038710	DEER # 23	669	964			SEC12-T14N-R10W
AMC 038711	DEER # 24	669	965			SEC12-T14N-R10W
AMC 038712	DEER # 25	669	966			SEC12-T14N-R10W
AMC 038713	DEER # 26	669	967			SEC12-T14N-R10W
AMC 038714	DEER # 27	669	968			SEC12-T14N-R10W
AMC 038715	DEER # 28	669	969			SEC13-T14N-R10W
AMC 038716	DEER # 29	669	970			SEC13-T14N-R10W
AMC 038717	DEER # 30	669	971			SEC12-T14N-R10W
AMC 038718	DEER # 31	669	972			SEC12-T14N-R10W
AMC 038719	DEER # 32	669	973			SEC12-T14N-R10W
AMC 038720	DEER # 33	669	974			SEC12-T14N-R10W
AMC 038721	DEER # 34	669	975			SEC13-T14N-R10W
AMC 038722	DEER # 35	669	976			SEC13-T14N-R10W
AMC 038723	DEER # 36	669	977			SEC13-T14N-R10W
AMC 038724	DEER # 37	669	978			SEC13-T14N-R10W
AMC 038725	DEER # 38	669	979			SEC12-T14N-R10W
AMC 038726	DEER # 39	669	980			SEC12-T14N-R10W
AMC 038727	DEER # 40	669	981			SEC12-T14N-R10W
AMC 038728	DEER # 41	669	982			SEC12-T14N-R10W
AMC 038729	DEER # 42	669	983			SEC13-T14N-R10W
AMC 038730	DEER # 43	669	984			SEC13-T14N-R10W
AMC 038731	DEER # 44	669	985			SEC13-T14N-R10W
AMC 038732	DEER # 45	669	986			SEC13-T14N-R10W
AMC 038733	DEER # 46	669	987			SEC13-T14N-R10W
AMC 038734	DEER # 47	669	988			SEC13-T14N-R10W
AMC 038735	DEER # 48	669	989			SEC11-T14N-R10W
AMC 038736	DEER # 49	669	990			SEC11-T14N-R10W
AMC 038737	DEER # 50	669	991			SEC14-T14N-R10W
AMC 038738	DEER # 51	669	992			SEC14-T14N-R10W
AMC 038739	DEER # 52	669	993			SEC14-T14N-R10W
AMC 038740	DEER # 53 (RELOCATION)	695	390			SEC13-T14N-R10W
AMC 038741	DEER # 54	669	995			SEC14-T14N-R10W
AMC 038742	DEER # 55	669	996			SEC14-T14N-R10W
AMC 038743	DEER # 56	669	997			SEC14-T14N-R10W
AMC 038744	DEER # 57	669	998			SEC14-T14N-R10W

Date: 8/12/2008

2008 AUG 12 P 12:17
RECEIVED
BLM AND STATE OFFICE
CHINOIX ARIZONA

Exhibit A

County: Yavapai

State: AZ

<u>BLM Serial #</u>	<u>Claim Name</u>	<u>Original Recording</u>		<u>Amended Recording</u>		<u>Location</u>
		<u>Recording #</u>	<u>Page #</u>	<u>Recording #</u>	<u>Page #</u>	
AMC 038745	DEER # 58	669	999			SEC14-T14N-R10W
AMC 038746	DEER # 59	670	001			SEC14-T14N-R10W
AMC 038747	DEER # 60 (RELOCATION)	695	391			SEC14-T14N-R10W
AMC 038748	DEER # 61	670	003			SEC14-T14N-R10W
AMC 038749	DEER # 62	670	004			SEC14-T14N-R10W
AMC 038750	DEER # 63	670	005			SEC14-T14N-R10W
AMC 038751	DEER # 64	670	006			SEC14-T14N-R10W
AMC 038767	DEER # 81	938	474			SEC12-T14N-R10W
AMC 038768	DEER # 82	938	475			SEC12-T14N-R10W
AMC 038769	DEER # 83	938	476			SEC12-T14N-R10W
AMC 038770	DEER # 84	938	477			SEC12-T14N-R10W
AMC 061004	BONANZA	156	243	1385	655	SEC07-T14N-R09W
AMC 061005	POLARIS	156	247	4214	514	SEC08-T14N-R09W
AMC 062882	KEYNOTE	108	189			SEC20-T14N-R09W
AMC 062883	MOON ANCHOR	076	374			SEC19-T14N-R09W
AMC 062884	BIRD EYE	076	375			SEC19-T14N-R09W
AMC 062885	LONGVIEW	050	191	071	025	SEC30-T14N-R09W
AMC 062886	NINO	017	007			SEC19-T14N-R09W
AMC 062887	QUEEN EXTENSION #1	004	538			SEC20-T14N-R09W
AMC 062888	BRUCE #1	608	348			SEC19-T14N-R09W
AMC 062889	BRUCE #3	608	350			SEC19-T14N-R09W
AMC 062890	R & R #2	608	345			SEC18-T14N-R09W
AMC 062891	JOS #5	576	129			SEC19-T14N-R09W
AMC 062892	JOS #6	576	130			SEC19-T14N-R09W
AMC 062893	CYPRUS NO 1	005	483	025	589	SEC20-T14N-R09W
AMC 062894	CYPRUS NO 2	005	484	025	590	SEC20-T14N-R09W
AMC 062895	CYPRUS NO 3	005	485	025	591	SEC20-T14N-R09W
AMC 062896	CYPRUS NO. 4	013	022	049	525	SEC20-T14N-R09W
AMC 062897	CYPRUS NO. 5	013	023	049	526	SEC17-T14N-R09W
AMC 062898	CYPRUS NO 6	013	024	049	527	SEC20-T14N-R09W
AMC 062899	CYPRUS #7	049	528			SEC19-T14N-R09W
AMC 062900	CYPRUS #8	049	529			SEC19-T14N-R09W
AMC 062901	CYPRUS #9	049	530			SEC19-T14N-R09W
AMC 062902	CYPRUS #10	049	531			SEC19-T14N-R09W
AMC 062903	CYPRUS #11	049	532			SEC19-T14N-R09W
AMC 062904	CYPRUS #12	049	533			SEC19-T14N-R09W
AMC 062905	CYPRUS #13	049	534			SEC19-T14N-R09W

Date: 8/12/2008

Page 3

PHOENIX, ARIZONA

2008 AUG 12 P 12: 17

RECEIVED
BLM AZ STATE OFFICE

Exhibit A

County: Yavapai

State: AZ

BLM Serial #	Claim Name	Original Recording		Amended Recording		Location
		Recording #	Page #	Recording #	Page #	
AMC 062906	CYPRUS # 14	071	024			SEC20-T14N-R09W
AMC 062907	CYPRUS #15	162	190			SEC18-T14N-R09W
AMC 062908	L. & W.	015	227			SEC19-T14N-R09W
AMC 062909	L. & W. NO. 3	015	230			SEC19-T14N-R09W
AMC 062910	L. & W. NO. 4	015	231			SEC19-T14N-R09W
AMC 062911	L. & W. NO. 5	015	232			SEC19-T14N-R09W
AMC 062912	BETA NO. 1	013	546			SEC19-T14N-R09W
AMC 062913	BETA NO. 2	013	547	025	588	SEC19-T14N-R09W
AMC 062914	BETA NO. 3	013	548			SEC19-T14N-R09W
AMC 062915	PLYMOUTH	131	046			SEC17-T14N-R09W
AMC 062916	PLYMOUTH EXTENSION	156	246			SEC20-T14N-R09W
AMC 062917	VALENCIA	156	248			SEC17-T14N-R09W
AMC 063176	OCTAROON	144	367			SEC14-T14N-R10W
AMC 063177	OCTAROON NO. 1	144	368			SEC14-T14N-R10W
AMC 063178	RED MT. COPPER NO 1	358	215			SEC14-T14N-R10W
AMC 063179	RED MT. COPPER NO 2	358	216			SEC14-T14N-R10W
AMC 063180	RED MT. COPPER NO 3	358	217			SEC14-T14N-R10W
AMC 063181	RED MT. COPPER NO 4	358	218			SEC14-T14N-R10W
AMC 063182	RED MT. COPPER NO 5	358	219			SEC14-T14N-R10W
AMC 063183	RED MT. COPPER NO 6	358	220			SEC14-T14N-R10W
AMC 063184	RED MT. COPPER NO 7	358	221			SEC14-T14N-R10W
AMC 063185	RED MT. COPPER NO 8	358	222			SEC14-T14N-R10W
AMC 063186	RED MT. COPPER NO 9	358	223			SEC23-T14N-R10W
AMC 063187	COPPER-RIDGE NO 1	358	206			SEC14-T14N-R10W
AMC 063188	COPPER-RIDGE NO 2	358	207			SEC15-T14N-R10W
AMC 063189	COPPER-RIDGE NO 3	358	208			SEC15-T14N-R10W
AMC 063190	COPPER RIDGE NO 4	358	209			SEC14-T14N-R10W
AMC 063191	COPPER RIDGE NO 5	358	210			SEC15-T14N-R10W
AMC 063192	COPPER RIDGE NO 6	358	211			SEC22-T14N-R10W
AMC 063193	COPPER RIDGE NO 7	358	212			SEC22-T14N-R10W
AMC 063194	COPPER RIDGE NO 8	358	213			SEC22-T14N-R10W
AMC 063195	COPPER RIDGE NO 9	358	214			SEC22-T14N-R10W
AMC 063196	ISO #1	563	346			SEC14-T14N-R10W

Date: 8/12/2008

PHOENIX, ARIZONA
2008 AUG 12 P 12:18

Exhibit A

County: Yavapai

State: AZ

BLM Serial #	Claim Name	Original Recording		Amended Recording		Location
		Recording #	Page #	Recording #	Page #	
AMC 063197	ISO #2	563	347			SEC15-T14N-R10W
AMC 063198	ISO #3	563	348			SEC15-T14N-R10W
AMC 063199	ISO #4	563	349			SEC15-T14N-R10W
AMC 063200	ISO #5	563	350			SEC15-T14N-R10W
AMC 063201	ISO #6	563	351			SEC15-T14N-R10W
AMC 063202	ISO #7	563	352			SEC23-T14N-R10W
AMC 063203	ISO #8	563	353			SEC23-T14N-R10W
AMC 063204	ISO #9	563	354			SEC23-T14N-R10W
AMC 063205	ISO #10	563	355			SEC22-T14N-R10W
AMC 063206	ISO #11	563	356			SEC22-T14N-R10W
AMC 063207	ISO #12	563	357			SEC22-T14N-R10W
AMC 063208	ISO #13	563	358			SEC15-T14N-R10W
AMC 063209	ISO #14	563	359			SEC22-T14N-R10W
AMC 063210	ISO #15	568	502			SEC15-T14N-R10W
AMC 063211	ISO #16	568	503			SEC15-T14N-R10W
AMC 063227	JLM 10	1230	885	4214	516	SEC08-T14N-R09W
AMC 063228	JLM 11	1230	887			SEC08-T14N-R09W
AMC 063229	JLM 12	1230	889			SEC08-T14N-R09W
AMC 063238	CY-28	1230	911			SEC08-T14N-R09W
AMC 063249	CY-6	905	230	4214	517	SEC08-T14N-R09W
AMC 063250	CY-7	905	231			SEC08-T14N-R09W
AMC 063251	CY-8	905	232			SEC08-T14N-R09W
AMC 063252	CY-9	905	233			SEC08-T14N-R09W
AMC 063253	CY-10	905	234			SEC08-T14N-R09W
AMC 063254	CY-11	905	235			SEC08-T14N-R09W
AMC 063255	CY-12	905	236			SEC08-T14N-R09W
AMC 079981	R & R #1	608	344			SEC19-T14N-R09W
AMC 079982	R & R #3	608	346			SEC18-T14N-R09W
AMC 079983	R & R #4	608	347			SEC19-T14N-R09W
AMC 079984	BRUCE #2	608	349			SEC19-T14N-R09W
AMC 079985	JOS #1	576	125			SEC19-T14N-R09W
AMC 079986	JOS #2	576	126			SEC19-T14N-R09W
AMC 079987	JOS #3	576	127	761	181	SEC19-T14N-R09W
AMC 079988	JOS #4	576	128			SEC19-T14N-R09W
AMC 079989	COMBINE NO. 2	511	463			SEC18-T14N-R09W
AMC 079990	L. & W. NO. 1	015	228			SEC19-T14N-R09W
AMC 079991	L. & W. NO. 2	015	229			SEC19-T14N-R09W
AMC 079992	L. & W. NO. 6	015	233			SEC19-T14N-R09W

Date: 8/12/2008

Page 5

PHOENIX, ARIZONA

2008 AUG 12 P 12:18

RECEIVED
BLM AZ STATE OFFICE

Exhibit A

County: Yavapai

State: AZ

BLM Serial #	Claim Name	Original Recording		Amended Recording		Location
		Recording #	Page #	Recording #	Page #	
AMC 079993	L. & W. FRACTION	015	226	761	182	SEC19-T14N-R09W
AMC 079994	POSSIBILITIES NO. 1	015	225			SEC19-T14N-R09W
AMC 131683	PONDEROSA	1385	650	4214	515	SEC07-T14N-R09W
AMC 159967	BM 1	1441	332			SEC26-T15N-R10W
AMC 159968	BM 2	1441	334			SEC26-T15N-R10W
AMC 305766	BEV 1	2265	277			SEC09-T14N-R09W
AMC 305767	BEV 2	2265	279			SEC09-T14N-R09W
AMC 305768	BEV 3	2265	281			SEC09-T14N-R09W
AMC 305769	BEV 4	2265	283			SEC09-T14N-R09W
AMC 305770	BEV 5	2265	285			SEC09-T14N-R09W
AMC 305771	BEV 6	2265	287			SEC09-T14N-R09W
AMC 305772	BEV 7	2265	289			SEC09-T14N-R09W
AMC 305773	BEV 8	2265	291			SEC09-T14N-R09W
AMC 305774	BEV 9	2265	293			SEC09-T14N-R09W
AMC 305775	BEV 10	2265	295			SEC09-T14N-R09W
AMC 305776	BEV 11	2265	297			SEC09-T14N-R09W
AMC 305777	BEV 12	2265	299			SEC09-T14N-R09W
AMC 305778	BEV 13	2265	301			SEC09-T14N-R09W
AMC 305779	BEV 14	2265	303			SEC09-T14N-R09W
AMC 305780	BEV 15	2265	305			SEC09-T14N-R09W
AMC 305781	BEV 16	2265	307			SEC09-T14N-R09W
AMC 305782	BEV 17	2265	309			SEC09-T14N-R09W
AMC 305783	BEV 18	2265	311			SEC09-T14N-R09W
AMC 305784	BEV 19	2265	313			SEC09-T14N-R09W
AMC 305785	BEV 20	2265	315			SEC09-T14N-R09W
AMC 305786	BEV 21	2265	317			SEC09-T14N-R09W
AMC 305787	BEV 22	2265	319			SEC09-T14N-R09W
AMC 305788	BEV 23	2265	321			SEC09-T14N-R09W
AMC 305789	BEV 24	2265	323			SEC09-T14N-R09W
AMC 305790	BEV 25	2265	325			SEC09-T14N-R09W
AMC 305791	BEV 26	2265	327			SEC09-T14N-R09W
AMC 305792	BEV 27	2265	329			SEC09-T14N-R09W
AMC 305793	BEV 28	2265	331			SEC09-T14N-R09W
AMC 305794	BEV 29	2265	333			SEC09-T14N-R09W
AMC 305795	BEV 30	2265	335			SEC09-T14N-R09W
AMC 305796	BEV 31	2265	337			SEC09-T14N-R09W
AMC 305797	BEV 32	2265	339			SEC09-T14N-R09W
AMC 305798	BEV 33	2265	341			SEC09-T14N-R09W

Date: 8/12/2008

Page 6

2008 AUG 12 P 12:18

RECEIVED
BLM STATE OFFICE

PHOENIX, ARIZONA

Exhibit A

County: Yavapai

State: AZ

BLM Serial #	Claim Name	Original Recording		Amended Recording		Location
		Recording #	Page #	Recording #	Page #	
AMC 305799	BEV 34	2265	343			SEC09-T14N-R09W
AMC 305800	BEV 35	2265	345			SEC09-T14N-R09W
AMC 305801	BEV 36	2265	347			SEC09-T14N-R09W
AMC 305802	BEV 37	2265	349			SEC09-T14N-R09W
AMC 305803	BEV 38	2265	351			SEC09-T14N-R09W
AMC 305804	BEV 39	2265	353			SEC09-T14N-R09W
AMC 305805	BEV 40	2265	355			SEC09-T14N-R09W
AMC 305806	BEV 41	2265	357			SEC09-T14N-R09W
AMC 305807	BEV 42	2265	359			SEC09-T14N-R09W
AMC 305808	BEV 43	2265	361			SEC09-T14N-R09W
AMC 305809	BEV 44	2265	363			SEC09-T14N-R09W
AMC 305810	BEV 45	2265	365			SEC09-T14N-R09W
AMC 305811	BEV 46	2265	367			SEC09-T14N-R09W
AMC 305812	BEV 47	2265	369			SEC09-T14N-R09W
AMC 305813	BEV 48	2265	371			SEC09-T14N-R09W
AMC 305814	BEV 49	2265	373			SEC09-T14N-R09W
AMC 305815	BEV 50	2265	375			SEC09-T14N-R09W
AMC 305816	BEV 51	2265	377			SEC09-T14N-R09W
AMC 305817	BEV 52	2265	379			SEC09-T14N-R09W
AMC 305818	BEV 53	2265	381			SEC09-T14N-R09W
AMC 305819	BEV 54	2265	383			SEC09-T14N-R09W
AMC 308466	FSM #1	2297	161			SEC20-T14N-R09W
AMC 308467	FSM #2	2297	163			SEC20-T14N-R09W
AMC 308468	FSM #3	2297	165			SEC20-T14N-R09W
AMC 308469	FSM #4	2297	167			SEC20-T14N-R09W
AMC 308470	FSM #5	2297	169			SEC20-T14N-R09W
AMC 308471	FSM #6	2297	171			SEC20-T14N-R09W
AMC 308472	FSM #7	2297	173			SEC20-T14N-R09W
AMC 308473	JWH #1	2297	105			SEC07-T14N-R09W
AMC 308474	JWH #2	2297	107			SEC07-T14N-R09W
AMC 308475	JWH #3	2297	109			SEC07-T14N-R09W
AMC 308476	JWH #4	2297	111			SEC07-T14N-R09W
AMC 308477	JWH #5	2297	113			SEC07-T14N-R09W
AMC 308478	JWH #6	2297	115			SEC07-T14N-R09W
AMC 308479	JWH #7	2297	117			SEC07-T14N-R09W
AMC 308480	JWH #8	2297	119			SEC07-T14N-R09W
AMC 308481	JWH #9	2297	121			SEC07-T14N-R09W
AMC 308482	JWH #10	2297	123			SEC07-T14N-R09W

Date: 8/12/2008

2008 AUG 12 P 12: 18
PHOENIX, ARIZONA

RECEIVED
BLM AZ STATE OFFICE

Exhibit A

County: Yavapai

State: AZ

<u>BLM Serial #</u>	<u>Claim Name</u>	<u>Original Recording</u>		<u>Amended Recording</u>		<u>Location</u>
		<u>Recording #</u>	<u>Page #</u>	<u>Recording #</u>	<u>Page #</u>	
AMC 308483	JWH #11	2297	125			SEC07-T14N-R09W
AMC 308484	JWH #12	2297	127			SEC07-T14N-R09W
AMC 308485	JWH #13	2297	129			SEC07-T14N-R09W
AMC 308486	JWH #14	2297	131			SEC07-T14N-R09W
AMC 308487	JWH #15	2297	133			SEC07-T14N-R09W
AMC 308488	JWH #16	2297	135			SEC07-T14N-R09W
AMC 308489	JWH #17	2297	137			SEC07-T14N-R09W
AMC 308490	JWH #18	2297	139			SEC07-T14N-R09W
AMC 308491	JWH #19	2297	141			SEC07-T14N-R09W
AMC 308492	JWH #20	2297	143			SEC07-T14N-R09W
AMC 308493	JWH #21	2297	145			SEC18-T14N-R09W
AMC 308494	JWH #22	2297	147			SEC18-T14N-R09W
AMC 308495	JWH #23	2297	149			SEC18-T14N-R09W
AMC 308496	JWH #24	2297	151			SEC18-T14N-R09W
AMC 308497	JWH #25	2297	153			SEC18-T14N-R09W
AMC 308498	JWH #26	2297	155			SEC18-T14N-R09W
AMC 308499	JWH #27	2297	157			SEC18-T14N-R09W
AMC 308500	JWH #28	2297	159			SEC18-T14N-R09W
AMC 308501	JWH #29	2298	320			SEC13-T14N-R10W
AMC 308502	JWH #30	2298	322			SEC13-T14N-R10W
AMC 308503	JWH #31	2298	324			SEC18-T14N-R09W
AMC 308504	JWH #32	2298	326			SEC18-T14N-R09W
AMC 308505	JWH #33	2298	328			SEC18-T14N-R09W
AMC 308506	JWH #34	2298	330			SEC18-T14N-R09W
AMC 308507	JWH #35	2298	332			SEC18-T14N-R09W
AMC 308508	JWH #36	2298	334			SEC18-T14N-R09W
AMC 308509	JWH #37	2298	336			SEC18-T14N-R09W
AMC 308510	JWH #38	2298	338			SEC13-T14N-R10W
AMC 308511	JWH #39	2298	340			SEC13-T14N-R10W
AMC 308512	JWH #40	2298	342			SEC13-T14N-R10W
AMC 308513	JWH #41	2298	344			SEC18-T14N-R09W
AMC 308514	JWH #42	2298	346			SEC18-T14N-R09W
AMC 308515	JWH #43	2298	348			SEC18-T14N-R09W
AMC 308516	JWH #44	2298	350			SEC18-T14N-R09W
AMC 308517	JWH #45	2298	352			SEC18-T14N-R09W
AMC 308518	JWH #46	2298	354			SEC18-T14N-R09W
AMC 308519	JWH #47	2298	356			SEC18-T14N-R09W
AMC 308520	JWH #48	2298	358			SEC18-T14N-R09W

Date: 8/12/2008

2008 AUG 12 P 12:18
PHOENIX, ARIZONA

BLM STATE OFFICE

Exhibit A

County: Yavapai

State: AZ

BLM Serial #	Claim Name	Original Recording		Amended Recording		Location
		Recording #	Page #	Recording #	Page #	
AMC 308521	JWH #49	2298	360			SEC13-T14N-R10W
AMC 308522	JWH #50	2298	362			SEC13-T14N-R10W
AMC 308523	JWH #51	2298	364			SEC18-T14N-R09W
AMC 308524	JWH #52	2298	366			SEC18-T14N-R09W
AMC 308525	JWH #53	2298	368			SEC18-T14N-R09W
AMC 308526	JWH #54	2298	370			SEC18-T14N-R09W
AMC 308527	JWH #55	2298	372			SEC18-T14N-R09W
AMC 308528	JWH #56	2298	374			SEC18-T14N-R09W
AMC 308529	JWH #57	2298	376			SEC18-T14N-R09W
AMC 308530	JWH #58	2298	378			SEC18-T14N-R09W
AMC 308531	JWH #59	2298	380			SEC18-T14N-R09W
AMC 308532	JWH #60	2298	382			SEC19-T14N-R09W
AMC 308533	JWH #61	2298	384			SEC19-T14N-R09W
AMC 308534	JWH #62	2298	386			SEC19-T14N-R09W
AMC 308535	JWH #63	2298	388			SEC19-T14N-R09W
AMC 308536	JWH #64	2298	390			SEC19-T14N-R09W
AMC 308537	JWH #65	2298	392			SEC19-T14N-R09W
AMC 308538	JWH #66	2298	394			SEC19-T14N-R09W
AMC 308539	JWH #67	2298	396			SEC19-T14N-R09W
AMC 308540	JWH #68	2298	398			SEC19-T14N-R09W
AMC 308541	JWH #69	2298	400			SEC24-T14N-R10W
AMC 308542	JWH #70	2298	402			SEC24-T14N-R10W
AMC 308543	JWH #71	2298	404			SEC24-T14N-R10W
AMC 308544	JWH #72	2298	406			SEC24-T14N-R10W
AMC 308545	JWH #73	2298	408			SEC24-T14N-R10W
AMC 308546	JWH #74	2298	410			SEC24-T14N-R10W
AMC 308547	JWH #75	2298	412			SEC24-T14N-R10W
AMC 308548	JWH #76	2298	414			SEC24-T14N-R10W
AMC 308549	JWH #77	2298	416			SEC24-T14N-R10W
AMC 317120	LAW 1	2407	887			SEC28-T15N-R10W
AMC 317121	LAW 2	2407	889			SEC28-T15N-R10W
AMC 317122	LAW 3	2407	891			SEC28-T15N-R10W
AMC 317123	LAW 4	2407	893			SEC28-T15N-R10W
AMC 317124	LAW 5	2407	895			SEC33-T15N-R10W
AMC 317125	LAW 6	2407	897			SEC33-T15N-R10W
AMC 317126	LAW 7	2407	899			SEC33-T15N-R10W
AMC 317127	LAW 8	2407	901			SEC33-T15N-R10W
AMC 317128	LAW 9	2407	903			SEC33-T15N-R10W

Date: 8/12/2008

2008 AUG 12 P 12:18
 PHOENIX, ARIZONA
 RECEIVED
 BLM STATE OFFICE

Exhibit A

County: Yavapai

State: AZ

BLM Serial #	Claim Name	Original Recording		Amended Recording		Location
		Recording #	Page #	Recording #	Page #	
AMC 317129	LAW 10	2407	905			SEC33-T15N-R10W
AMC 317130	LAW 11	2407	907			SEC33-T15N-R10W
AMC 317131	LAW 12	2407	909			SEC33-T15N-R10W
AMC 317132	LAW 13	2407	911			SEC28-T15N-R10W
AMC 317133	LAW 14	2407	913			SEC28-T15N-R10W
AMC 317134	LAW 15	2407	915			SEC28-T15N-R10W
AMC 317135	LAW 16	2407	917			SEC28-T15N-R10W
AMC 317136	LAW 17	2407	919			SEC33-T15N-R10W
AMC 317137	LAW 18	2407	921			SEC33-T15N-R10W
AMC 317138	LAW 19	2407	923			SEC33-T15N-R10W
AMC 317139	LAW 20	2407	925			SEC33-T15N-R10W
AMC 317140	LAW 21	2407	927			SEC33-T15N-R10W
AMC 317141	LAW 22	2407	929			SEC33-T15N-R10W
AMC 317142	LAW 23	2407	931			SEC33-T15N-R10W
AMC 317143	LAW 24	2407	933			SEC33-T15N-R10W
AMC 317144	LAW 25	2407	934			SEC28-T15N-R10W
AMC 317145	LAW 26	2407	936			SEC28-T15N-R10W
AMC 317146	LAW 27	2407	938			SEC28-T15N-R10W
AMC 317147	LAW 28	2407	940			SEC28-T15N-R10W
AMC 317148	LAW 29	2407	942			SEC28-T15N-R10W
AMC 317149	LAW 30	2407	943			SEC28-T15N-R10W
AMC 317150	LAW 31	2407	945			SEC28-T15N-R10W
AMC 317151	LAW 32	2407	947			SEC28-T15N-R10W
AMC 317152	LAW 33	2407	949			SEC33-T15N-R10W
AMC 317153	LAW 34	2407	951			SEC33-T15N-R10W
AMC 317154	LAW 35	2407	953			SEC33-T15N-R10W
AMC 317155	LAW 36	2407	955			SEC33-T15N-R10W
AMC 317156	LAW 37	2407	957			SEC33-T15N-R10W
AMC 317157	LAW 38	2407	959			SEC33-T15N-R10W
AMC 317158	LAW 39	2407	961			SEC33-T15N-R10W
AMC 317159	LAW 40	2407	963			SEC33-T15N-R10W
AMC 317160	LAW 41	2407	965			SEC28-T15N-R10W
AMC 317161	LAW 42	2407	967			SEC28-T15N-R10W
AMC 317162	LAW 43	2407	969			SEC28-T15N-R10W
AMC 317163	LAW 44	2407	971			SEC28-T15N-R10W
AMC 317164	LAW 45	2407	973			SEC28-T15N-R10W
AMC 317165	LAW 46	2407	975			SEC28-T15N-R10W
AMC 317166	LAW 47	2407	977			SEC28-T15N-R10W

PHOENIX, ARIZONA
 2008 AUG 12 PM 2:18
 RECEIVED
 BLM STATE OFFICE

Date: 8/12/2008

Exhibit A

County: Yavapai

State: AZ

BLM Serial #	Claim Name	Original Recording		Amended Recording		Location
		Recording #	Page #	Recording #	Page #	
AMC 317167	LAW 48	2407	979			SEC28-T15N-R10W
AMC 317168	LAW 49	2407	981			SEC33-T15N-R10W
AMC 317169	LAW 50	2407	983			SEC33-T15N-R10W
AMC 317170	LAW 51	2407	985			SEC33-T15N-R10W
AMC 317171	LAW 52	2407	987			SEC33-T15N-R10W
AMC 317172	LAW 53	2407	989			SEC33-T15N-R10W
AMC 317173	LAW 54	2407	991			SEC33-T15N-R10W
AMC 317174	LAW 55	2407	993			SEC33-T15N-R10W
AMC 317175	LAW 56	2407	995			SEC33-T15N-R10W
AMC 317176	LAW 57	2407	997			SEC28-T15N-R10W
AMC 317177	LAW 58	2407	999			SEC28-T15N-R10W
AMC 317178	LAW 59	2408	1			SEC28-T15N-R10W
AMC 317179	LAW 60	2408	3			SEC28-T15N-R10W
AMC 317180	LAW 61	2408	5			SEC28-T15N-R10W
AMC 317181	LAW 62	2408	7			SEC28-T15N-R10W
AMC 317182	LAW 63	2408	9			SEC28-T15N-R10W
AMC 317183	LAW 64	2408	11			SEC28-T15N-R10W
AMC 317184	LAW 65	2408	13			SEC33-T15N-R10W
AMC 317185	LAW 66	2408	15			SEC33-T15N-R10W
AMC 317186	LAW 67	2408	17			SEC33-T15N-R10W
AMC 317187	LAW 68	2408	19			SEC33-T15N-R10W
AMC 317188	LAW 69	2408	21			SEC33-T15N-R10W
AMC 317189	LAW 70	2408	23			SEC33-T15N-R10W
AMC 317190	LAW 71	2408	25			SEC33-T15N-R10W
AMC 317191	LAW 72	2408	27			SEC33-T15N-R10W
AMC 317192	LAW 73	2408	29			SEC28-T15N-R10W
AMC 317193	LAW 74	2408	31			SEC28-T15N-R10W
AMC 317194	LAW 75	2408	33			SEC28-T15N-R10W
AMC 317195	LAW 76	2408	35			SEC28-T15N-R10W
AMC 317196	LAW 77	2408	37			SEC28-T15N-R10W
AMC 317197	LAW 78	2408	39			SEC28-T15N-R10W
AMC 317198	LAW 79	2408	41			SEC28-T15N-R10W
AMC 317199	LAW 80	2408	43			SEC28-T15N-R10W
AMC 317200	LAW 81	2408	45			SEC33-T15N-R10W
AMC 317201	LAW 82	2408	47			SEC33-T15N-R10W
AMC 317202	LAW 83	2408	49			SEC33-T15N-R10W
AMC 317203	LAW 84	2408	51			SEC33-T15N-R10W
AMC 317204	LAW 85	2408	53			SEC33-T15N-R10W

Date: 8/12/2008

PHOENIX, ARIZONA
 BLM STATE OFFICE
 2008 AUG 12 P 12:18

Exhibit A

County: Yavapai

State: AZ

BLM Serial #	Claim Name	Original Recording		Amended Recording		Location
		Recording #	Page #	Recording #	Page #	
AMC 317205	LAW 86	2408	55			SEC33-T15N-R10W
AMC 317206	LAW 87	2408	57			SEC33-T15N-R10W
AMC 317207	LAW 88	2408	59			SEC33-T15N-R10W
AMC 317208	LAW 89	2408	61			SEC28-T15N-R10W
AMC 317209	LAW 90	2408	63			SEC28-T15N-R10W
AMC 317210	LAW 91	2408	65			SEC28-T15N-R10W
AMC 317211	LAW 92	2408	67			SEC28-T15N-R10W
AMC 317212	LAW 93	2408	69			SEC28-T15N-R10W
AMC 317213	LAW 94	2408	71			SEC28-T15N-R10W
AMC 317214	LAW 95	2408	73			SEC28-T15N-R10W
AMC 317215	LAW 96	2408	75			SEC28-T15N-R10W
AMC 317216	LAW 97	2408	77			SEC33-T15N-R10W
AMC 317217	LAW 98	2408	79			SEC33-T15N-R10W
AMC 317218	LAW 99	2408	81			SEC33-T15N-R10W
AMC 317219	LAW 100	2408	83			SEC33-T15N-R10W
AMC 317220	LAW 101	2408	85			SEC33-T15N-R10W
AMC 317221	LAW 102	2408	87			SEC33-T15N-R10W
AMC 317222	LAW 103	2408	89			SEC33-T15N-R10W
AMC 317223	LAW 104	2408	91			SEC33-T15N-R10W
AMC 317224	LAW 105	2408	93			SEC28-T15N-R10W
AMC 317225	LAW 106	2408	95			SEC28-T15N-R10W
AMC 317226	LAW 107	2408	97			SEC28-T15N-R10W
AMC 317227	LAW 108	2408	99			SEC28-T15N-R10W
AMC 317228	LAW 109	2408	101			SEC28-T15N-R10W
AMC 317229	LAW 110	2408	103			SEC28-T15N-R10W
AMC 317230	LAW 111	2408	105			SEC28-T15N-R10W
AMC 317231	LAW 112	2408	107			SEC28-T15N-R10W
AMC 317232	LAW 113	2408	109			SEC33-T15N-R10W
AMC 317233	LAW 114	2408	111			SEC33-T15N-R10W
AMC 317234	LAW 115	2408	113			SEC33-T15N-R10W
AMC 317235	LAW 116	2408	115			SEC33-T15N-R10W
AMC 317236	LAW 117	2408	117			SEC33-T15N-R10W
AMC 317237	LAW 118	2408	119			SEC33-T15N-R10W
AMC 317238	LAW 119	2408	121			SEC33-T15N-R10W
AMC 317239	LAW 120	2408	123			SEC33-T15N-R10W
AMC 317240	LAW 121	2408	125			SEC27-T15N-R10W
AMC 317241	LAW 122	2408	127			SEC27-T15N-R10W
AMC 317242	LAW 123	2408	129			SEC27-T15N-R10W

Date: 8/12/2008

Page 12

PHOENIX, ARIZONA
 2008 AUG 12 P 12:18
 BLM STATE OFFICE

Exhibit A

County: Yavapai

State: AZ

BLM Serial #	Claim Name	Original Recording		Amended Recording		Location
		Recording #	Page #	Recording #	Page #	
AMC 317243	LAW 124	2408	131			SEC27-T15N-R10W
AMC 317244	LAW 125	2408	133			SEC27-T15N-R10W
AMC 317245	LAW 126	2408	135			SEC27-T15N-R10W
AMC 317246	LAW 127	2408	137			SEC27-T15N-R10W
AMC 317247	LAW 128	2408	139			SEC27-T15N-R10W
AMC 317248	LAW 129	2408	141			SEC34-T15N-R10W
AMC 317249	LAW 130	2408	143			SEC34-T15N-R10W
AMC 317250	LAW 131	2408	145			SEC34-T15N-R10W
AMC 317251	LAW 132	2408	147			SEC34-T15N-R10W
AMC 317252	LAW 133	2408	149			SEC34-T15N-R10W
AMC 317253	LAW 134	2408	151			SEC34-T15N-R10W
AMC 317254	LAW 135	2408	153			SEC34-T15N-R10W
AMC 317255	LAW 136	2408	155			SEC34-T15N-R10W
AMC 317256	LAW 137	2408	157			SEC34-T15N-R10W
AMC 317257	LAW 138	2408	159			SEC34-T15N-R10W
AMC 317258	LAW 139	2408	161			SEC34-T15N-R10W
AMC 317259	LAW 140	2408	163			SEC34-T15N-R10W
AMC 317260	LAW 141	2408	165			SEC34-T15N-R10W
AMC 317261	LAW 142	2408	167			SEC34-T15N-R10W
AMC 317262	LAW 143	2408	169			SEC34-T15N-R10W
AMC 317263	LAW 144	2408	171			SEC34-T15N-R10W
AMC 317268	LAW 149	2408	181			SEC34-T15N-R10W
AMC 317269	LAW 150	2408	183			SEC34-T15N-R10W
AMC 317270	LAW 151	2408	185			SEC34-T15N-R10W
AMC 317271	LAW 152	2408	187			SEC34-T15N-R10W
AMC 317276	LAW 157	2408	197			SEC34-T15N-R10W
AMC 317277	LAW 158	2408	199			SEC34-T15N-R10W
AMC 317278	LAW 159	2408	201			SEC34-T15N-R10W
AMC 317279	LAW 160	2408	203			SEC34-T15N-R10W
AMC 317284	LAW 165	2408	213			SEC35-T15N-R10W
AMC 317285	LAW 166	2408	215			SEC35-T15N-R10W
AMC 317286	LAW 167	2408	217			SEC35-T15N-R10W
AMC 317287	LAW 168	2408	219			SEC35-T15N-R10W
AMC 317292	LAW 173	2408	229			SEC35-T15N-R10W
AMC 317293	LAW 174	2408	231			SEC35-T15N-R10W
AMC 317294	LAW 175	2408	233			SEC35-T15N-R10W
AMC 317295	LAW 176	2408	235			SEC35-T15N-R10W
AMC 317296	LAW 178	2408	237			SEC35-T15N-R10W

Date: 8/12/2008

RECEIVED
 BLM STATE OFFICE
 PHOENIX, ARIZONA
 2008 AUG 12 P 12:18

Exhibit A

County: Yavapai

State: AZ

<u>BLM Serial #</u>	<u>Claim Name</u>	<u>Original Recording</u>		<u>Amended Recording</u>		<u>Location</u>
		<u>Recording #</u>	<u>Page #</u>	<u>Recording #</u>	<u>Page #</u>	
AMC 317297	LAW 178	2408	239			SEC35-T15N-R10W
AMC 317298	LAW 179	2408	241			SEC35-T15N-R10W
AMC 317299	LAW 180	2408	243			SEC35-T15N-R10W
AMC 317300	LAW 181	2408	245			SEC35-T15N-R10W
AMC 317301	LAW 182	2408	247			SEC35-T15N-R10W
AMC 317302	LAW 183	2408	249			SEC35-T15N-R10W
AMC 317303	LAW 184	2408	251			SEC35-T15N-R10W
AMC 317304	LAW 185	2408	253			SEC35-T15N-R10W
AMC 317305	LAW 186	2408	255			SEC35-T15N-R10W
AMC 317306	LAW 187	2408	257			SEC35-T15N-R10W
AMC 317307	LAW 188	2408	259			SEC35-T15N-R10W
AMC 317308	LAW 189	2408	261			SEC35-T15N-R10W
AMC 317309	LAW 190	2408	263			SEC35-T15N-R10W
AMC 317310	LAW 191	2408	265			SEC35-T15N-R10W
AMC 317311	LAW 192	2408	267			SEC35-T15N-R10W
AMC 317312	LAW 193	2408	269			SEC26-T15N-R10W
AMC 317313	LAW 194	2408	271			SEC26-T15N-R10W
AMC 317314	LAW 195	2408	273			SEC26-T15N-R10W
AMC 317315	LAW 196	2408	275			SEC26-T15N-R10W
AMC 317316	LAW 197	2408	277			SEC35-T15N-R10W
AMC 317317	LAW 198	2408	279			SEC35-T15N-R10W
AMC 317318	LAW 199	2408	281			SEC35-T15N-R10W
AMC 317319	LAW 200	2408	283			SEC35-T15N-R10W
AMC 317320	LAW 201	2408	285			SEC35-T15N-R10W
AMC 317321	LAW 202	2408	287			SEC35-T15N-R10W
AMC 317322	LAW 203	2408	289			SEC35-T15N-R10W
AMC 317323	LAW 204	2408	291			SEC35-T15N-R10W
AMC 317324	LAW 205	2408	293			SEC26-T15N-R10W
AMC 317325	LAW 206	2408	295			SEC26-T15N-R10W
AMC 317326	LAW 207	2408	297			SEC26-T15N-R10W
AMC 317327	LAW 208	2408	299			SEC35-T15N-R10W
AMC 317328	LAW 209	2408	301			SEC35-T15N-R10W
AMC 317329	LAW 210	2408	303			SEC35-T15N-R10W
AMC 317330	LAW 211	2408	305			SEC35-T15N-R10W
AMC 317331	LAW 212	2408	307			SEC35-T15N-R10W
AMC 317332	LAW 213	2408	309			SEC35-T15N-R10W
AMC 317333	LAW 214	2408	311			SEC35-T15N-R10W
AMC 317334	LAW 215	2408	313			SEC35-T15N-R10W

Date: 8/12/2008

PHOENIX, ARIZONA
 2008 AUG 12 P 12:18
 BLM STATE OFFICE

Exhibit A

County: Yavapai

State: AZ

BLM Serial #	Claim Name	Original Recording		Amended Recording		Location
		Recording #	Page #	Recording #	Page #	
AMC 317335	LAW 216	2408	315			SEC26-T15N-R10W
AMC 317336	LAW 217	2408	317			SEC26-T15N-R10W
AMC 317337	LAW 218	2408	319			SEC26-T15N-R10W
AMC 317338	LAW 219	2408	321			SEC26-T15N-R10W
AMC 317339	LAW 220	2408	323			SEC35-T15N-R10W
AMC 317340	LAW 221	2408	325			SEC35-T15N-R10W
AMC 317341	LAW 222	2408	327			SEC35-T15N-R10W
AMC 317342	LAW 223	2408	329			SEC35-T15N-R10W
AMC 317343	LAW 224	2408	331			SEC35-T15N-R10W
AMC 317344	LAW 225	2408	333			SEC35-T15N-R10W
AMC 317345	LAW 226	2408	335			SEC35-T15N-R10W
AMC 317346	LAW 227	2408	337			SEC35-T15N-R10W
AMC 317347	LAW 228	2408	339			SEC26-T15N-R10W
AMC 317348	LAW 229	2408	341			SEC26-T15N-R10W
AMC 317349	LAW 230	2408	343			SEC26-T15N-R10W
AMC 317350	LAW 231	2408	345			SEC26-T15N-R10W
AMC 317351	LAW 232	2408	347			SEC26-T15N-R10W
AMC 317352	LAW 233	2408	349			SEC35-T15N-R10W
AMC 317353	LAW 234	2408	351			SEC35-T15N-R10W
AMC 317354	LAW 235	2408	353			SEC35-T15N-R10W
AMC 317355	LAW 236	2408	355			SEC35-T15N-R10W
AMC 317356	LAW 237	2408	357			SEC35-T15N-R10W
AMC 317357	LAW 238	2408	359			SEC35-T15N-R10W
AMC 317358	LAW 239	2408	361			SEC35-T15N-R10W
AMC 317359	LAW 240	2408	363			SEC35-T15N-R10W
AMC 322631	JWH 80	2494	611			SEC07-T14N-R09W
AMC 322632	JWH 81	2494	613			SEC07-T14N-R09W
AMC 322633	JWH 82	2494	615			SEC07-T14N-R09W
AMC 322634	JWH 83	2494	617			SEC07-T14N-R09W
AMC 362070	KIM-1	4166	88			SEC09-T14N-R09W
AMC 362071	KIM-2	4166	89			SEC09-T14N-R09W
AMC 362072	KIM-3	4166	90			SEC09-T14N-R09W
AMC 362073	KIM-4	4166	91			SEC09-T14N-R09W
AMC 362074	KIM-5	4166	92			SEC09-T14N-R09W
AMC 362075	KIM-6	4166	93			SEC09-T14N-R09W
AMC 362076	KIM-7	4166	94			SEC09-T14N-R09W
AMC 362077	KIM-8	4166	95			SEC09-T14N-R09W
AMC 362078	KIM-9	4166	96			SEC09-T14N-R09W

Date: 8/12/2008

RECEIVED
 B.L.M. STATE OFFICE
 2008 AUG 12 P 12:18
 PHOENIX, ARIZONA

Exhibit A

County: Yavapai

State: AZ

BLM Serial #	Claim Name	Original Recording		Amended Recording		Location
		Recording #	Page #	Recording #	Page #	
AMC 362079	KIM-10	4166	97			SEC09-T14N-R09W
AMC 362080	KIM-11	4166	98			SEC09-T14N-R09W
AMC 362081	KIM-12	4166	99			SEC09-T14N-R09W
AMC 362082	KIM-13	4166	100			SEC09-T14N-R09W
AMC 362083	KIM-14	4166	101			SEC09-T14N-R09W
AMC 362084	KIM-15	4166	102			SEC09-T14N-R09W
AMC 362085	KIM-16	4166	103			SEC09-T14N-R09W
AMC 362086	KIM-17	4166	104			SEC08-T14N-R09W
AMC 362087	KIM-18	4166	105			SEC08-T14N-R09W
AMC 362088	KIM-19	4166	106			SEC08-T14N-R09W
AMC 362089	KIM-20	4166	107			SEC08-T14N-R09W
AMC 362090	KIM-21	4166	108			SEC08-T14N-R09W
AMC 362091	KIM-22	4166	109			SEC08-T14N-R09W
AMC 362092	KIM-23	4166	110			SEC08-T14N-R09W
AMC 362093	KIM-24	4166	111			SEC08-T14N-R09W
AMC 362094	KIM-25	4166	112			SEC08-T14N-R09W
AMC 362095	KIM-26	4166	113			SEC08-T14N-R09W
AMC 362096	KIM-27	4166	114			SEC08-T14N-R09W
AMC 362097	KIM-28	4166	115			SEC08-T14N-R09W
AMC 362098	KIM-29	4166	116			SEC08-T14N-R09W
AMC 362099	KIM-30	4166	117			SEC08-T14N-R09W
AMC 362100	KIM-31	4166	118			SEC09-T14N-R09W
AMC 362101	KIM-32	4166	119			SEC09-T14N-R09W
AMC 362102	KIM-33	4166	120			SEC09-T14N-R09W
AMC 364582	WP-1	4214	518			SEC08-T14N-R09W
AMC 364583	WP-2	4214	519			SEC08-T14N-R09W
AMC 364584	WP-3	4214	520			SEC08-T14N-R09W
AMC 364585	WP-4	4214	521			SEC08-T14N-R09W
AMC 364586	WP-5	4214	522			SEC08-T14N-R09W
AMC 364587	WP-6	4214	523			SEC08-T14N-R09W
AMC 364588	WP-7	4214	524			SEC08-T14N-R09W
AMC 364595	WP-14	4214	531			SEC08-T14N-R09W
AMC 364596	WP-15	4214	532			SEC08-T14N-R09W
AMC 364597	WP-16	4214	533			SEC08-T14N-R09W
AMC 364598	WP-17	4214	534			SEC08-T14N-R09W
AMC 364599	WP-18	4214	535			SEC08-T14N-R09W
AMC 364600	WP-19	4214	536			SEC08-T14N-R09W
AMC 364601	WP-20	4214	537			SEC08-T14N-R09W

Date: 8/12/2008

RECEIVED
 BLM AZ STATE OFFICE
 2008 AUG 12 P 12:18
 PHOENIX, ARIZONA

Exhibit A

County: Yavapai

State: AZ

<u>BLM Serial #</u>	<u>Claim Name</u>	<u>Original Recording</u>		<u>Amended Recording</u>		<u>Location</u>
		<u>Recording #</u>	<u>Page #</u>	<u>Recording #</u>	<u>Page #</u>	
AMC 364602	WP-21	4214	538			SEC08-T14N-R09W
AMC 364603	WP-22	4214	539			SEC08-T14N-R09W
AMC 366982	WP-23	4302	834			SEC08-T14N-R09W
AMC 366983	WP-24	4302	835			SEC08-T14N-R09W
AMC 366984	WP-25	4302	836			SEC08-T14N-R09W
AMC 366985	WP-26	4302	837			SEC08-T14N-R09W
AMC 366986	WP-27	4302	838			SEC08-T14N-R09W
AMC 366987	WP-28	4302	839			SEC08-T14N-R09W
No. Of Claims	610					

RECEIVED
B.L.M. AZ STATE OFFICE
2008 AUG 12 P 12: 18
PHOENIX, ARIZONA

United States Department of the Interior

Bureau of Land Management
 BUSINESS & SUPPORT SVCS DIV
 ONE N CENTRAL AVE SUITE 800
 PHOENIX, AZ 85004 -4427
 Phone: (602) 417-9200

Receipt

No:

1759290

Transaction #: 1816774	
Date of Transaction: 08/12/2008	
CUSTOMER:	D SITWELL FREEPORT MCMORAN CORP ONE NORTH CENTRAL AVE PHOENIX, AZ 85004

LINE #	QTY	DESCRIPTION	REMARKS	UNIT PRICE	TOTAL
1	1.00	LOCATABLE MINERALS / MINING CLAIMS-NOT NEW-UNADJUD, ONE AUTH NO. ONLY / MINING CLAIM MONEY RECEIVED (455) CASES: AMC31840/\$76250.00	MAINT 2009/6/19	610 - n/a -	76250.00
TOTAL:					\$76,250.00

PAYMENT INFORMATION			
1	AMOUNT:	\$76,250.00	POSTMARKED: N/A
	TYPE:	CHECK	RECEIVED: 08/12/2008
	CHECK NO:	621497	
	NAME:	FREEPORT MCMORAN CORP SITWELL, D ONE NORTH CENTRAL AVE PHOENIX AZ 85004	

REMARKS

This receipt was generated by the automated BLM Collections and Billing System and is a paper representation of a portion of the official electronic record contained therein.

United States Department of the Interior

Bureau of Land Management
 BUSINESS & SUPPORT SVCS DIV
 ONE N CENTRAL AVE SUITE 800
 PHOENIX, AZ 85004 -4427
 Phone: (602) 417-9200

Receipt

No:

1759290

Transaction #: 1816774

Date of Transaction: 08/12/2008

corrected receipt

CUSTOMER: D SITWELL
 FREEPORT MCMORAN CORP
 ONE NORTH CENTRAL AVE
 PHOENIX, AZ 85004

LINE #	QTY	DESCRIPTION	REMARKS	UNIT PRICE	TOTAL
1	1.00	LOCATABLE MINERALS / MINING CLAIMS-NOT NEW-UNADJUD, ONE AUTH NO. ONLY / MINING CLAIM MONEY RECEIVED (455) CASES: AMC31840/\$76250.00	MAINT 2009/610	- n/a -	76250.00
TOTAL:					\$76,250.00

PAYMENT INFORMATION

1	AMOUNT:	\$76,250.00	POSTMARKED:	N/A
	TYPE:	CHECK	RECEIVED:	08/12/2008
	CHECK NO:	621497		
	NAME:	FREEPORT MCMORAN CORP SITWELL, D ONE NORTH CENTRAL AVE PHOENIX AZ 85004		

REMARKS

This receipt was generated by the automated BLM Collections and Billing System and is a paper representation of a portion of the official electronic record contained therein.

AMC 63137 AMC 31840
 7998 38688
 131683 61004
 159967 62882
 305766
 308466
 317120
 322631
 362070
 364582

RECEIVED
 B.L.M. AZ STATE OFFICE
 2007 AUG 21 A 8:10
 PHOENIX, ARIZONA

August 20, 2007

After recording, return to:
 Phelps Dodge Corporation
 Attn: D. Stillwell
 1 North Central Avenue
 Phoenix, AZ 85004


Bureau of Land Management
 Department of the Interior
 222 N. Central Avenue
 Phoenix, AZ 85004

NOTICE OF INTENT TO HOLD MINING CLAIMS AND PAYMENT OF BLM MAINTENANCE FEE

Re: Payment of Annual Claim Maintenance Fee

Dear Sir or Madam:


This will serve as notice that Phelps Dodge Bagdad, Inc., formerly known as Cyprus Bagdad Copper Corporation, whose address for purposes of this filing is Land and Water Department, One North Central Ave., 17th Floor, Phoenix, Arizona 85004, intends to hold the mining claims and/or mill sites described on Exhibit A attached hereto for the assessment year ending at 12 o'clock, noon, on September 1, 2008 by payment of the annual maintenance fee of \$125 per claim or site. Payment of such amount is made herewith for such assessment year for each of the claims and sites, the name, and BLM serial number with the book and page or index number of recording of the location notice in the official records of Yavapai County, Arizona, of which, is set forth on Exhibit A attached hereto and by this reference incorporated herein.


 Donald A. Stillwell for
 Phelps Dodge Bagdad, Inc.

State of Arizona)
) ss.
 County of Maricopa)

The foregoing instrument was acknowledged before me on Aug 20, 2007, by Donald A. Stillwell, on behalf of Phelps Dodge Bagdad, Inc.

(Seal)





 Notary Public
 My commission expires: 9-30-08

EXHIBIT A

County: Yavapai

State: AZ

BLM Serial # Claim Name

Original Recording Amended Recording

Recording # Page # Recording # Page #

Location

AMC 031840	RS 129	1185	243	SEC34-T15N-R10W
AMC 031841	RS 130	1185	245	SEC34-T15N-R10W
AMC 031842	RS 131	1185	247	SEC34-T15N-R10W
AMC 031843	RS 132	1185	249	SEC34-T15N-R10W
AMC 031844	RS 133	1185	251	SEC34-T15N-R10W
AMC 031845	RS 134	1185	253	SEC34-T15N-R10W
AMC 031846	RS 135	1185	255	SEC34-T15N-R10W
AMC 031847	RS 136	1185	257	SEC34-T15N-R10W
AMC 031856	RS 145	1185	275	SEC34-T15N-R10W
AMC 031857	RS 146	1185	277	SEC34-T15N-R10W
AMC 031858	RS 147	1185	279	SEC34-T15N-R10W
AMC 031859	RS 148	1185	281	SEC34-T15N-R10W
AMC 031860	RS 149	1185	283	SEC34-T15N-R10W
AMC 031861	RS 150	1185	285	SEC34-T15N-R10W
AMC 031862	RS 151	1185	287	SEC34-T15N-R10W
AMC 031863	RS 152	1185	289	SEC34-T15N-R10W
AMC 031872	RS 165	1185	307	SEC34-T15N-R10W
AMC 031873	RS 166	1185	309	SEC34-T15N-R10W
AMC 031874	RS 167	1185	311	SEC34-T15N-R10W
AMC 031875	RS 168	1185	313	SEC34-T15N-R10W
AMC 031884	RS 181	1185	331	SEC34-T15N-R10W
AMC 031885	RS 182	1185	333	SEC34-T15N-R10W
AMC 031886	RS 183	1185	335	SEC34-T15N-R10W
AMC 031887	RS 184	1185	337	SEC34-T15N-R10W
AMC 031896	RS 197	1185	355	SEC34-T15N-R10W
AMC 031897	RS 198	1185	357	SEC34-T15N-R10W
AMC 031898	RS 199	1185	359	SEC34-T15N-R10W
AMC 031899	RS 200	1185	361	SEC34-T15N-R10W
AMC 031900	RS 213	1185	363	SEC34-T15N-R10W
AMC 031901	RS 214	1185	365	SEC34-T15N-R10W
AMC 031902	RS 215	1185	367	SEC34-T15N-R10W
AMC 031903	RS 216	1185	369	SEC34-T15N-R10W
AMC 038690	DEER NO. 3	580	730	SEC12-T14N-R10W
AMC 038691	DEER NO. 4	580	731	SEC12-T14N-R10W
AMC 038692	DEER NO. 5	580	732	SEC12-T14N-R10W
AMC 038693	DEER NO. 6	580	733	SEC12-T14N-R10W
AMC 038694	DEER NO. 7A	1202	282	SEC12-T14N-R10W
AMC 038695	DEER NO. 8A	1202	284	SEC12-T14N-R10W
AMC 038696	DEER NO. 9	580	881	SEC12-T14N-R10W
AMC 038708	DEER # 21	669	962	SEC12-T14N-R10W
AMC 038709	DEER # 22	669	963	SEC12-T14N-R10W
AMC 038710	DEER # 23	669	964	SEC12-T14N-R10W

RECEIVED
 2.L.M. AZ STATE OFFICE
 2007 AUG 21 10 19 AM
 PHOENIX, ARIZONA

EXHIBIT A

County: Yavapai

State: AZ

BLM Serial#	Claim Name	Original Recording		Amended Recording		Location
		Recording #	Page #	Recording #	Page #	
AMC 038711	DEER # 24	669	965			SEC12-T14N-R10W
AMC 038712	DEER # 25	669	966			SEC12-T14N-R10W
AMC 038713	DEER # 26	669	967			SEC12-T14N-R10W
AMC 038714	DEER # 27	669	968			SEC12-T14N-R10W
AMC 038715	DEER # 28	669	969			SEC13-T14N-R10W
AMC 038716	DEER # 29	669	970			SEC13-T14N-R10W
AMC 038717	DEER # 30	669	971			SEC12-T14N-R10W
AMC 038718	DEER # 31	669	972			SEC12-T14N-R10W
AMC 038719	DEER # 32	669	973			SEC12-T14N-R10W
AMC 038720	DEER # 33	669	974			SEC12-T14N-R10W
AMC 038721	DEER # 34	669	975			SEC13-T14N-R10W
AMC 038722	DEER # 35	669	976			SEC13-T14N-R10W
AMC 038723	DEER # 36	669	977			SEC13-T14N-R10W
AMC 038724	DEER # 37	669	978			SEC13-T14N-R10W
AMC 038725	DEER # 38	669	979			SEC12-T14N-R10W
AMC 038726	DEER # 39	669	980			SEC12-T14N-R10W
AMC 038727	DEER # 40	669	981			SEC12-T14N-R10W
AMC 038728	DEER # 41	669	982			SEC12-T14N-R10W
AMC 038729	DEER # 42	669	983			SEC13-T14N-R10W
AMC 038730	DEER # 43	669	984			SEC13-T14N-R10W
AMC 038731	DEER # 44	669	985			SEC13-T14N-R10W
AMC 038732	DEER # 45	669	986			SEC13-T14N-R10W
AMC 038733	DEER # 46	669	987			SEC13-T14N-R10W
AMC 038734	DEER # 47	669	988			SEC13-T14N-R10W
AMC 038735	DEER # 48	669	989			SEC11-T14N-R10W
AMC 038736	DEER # 49	669	990			SEC11-T14N-R10W
AMC 038737	DEER # 50	669	991			SEC14-T14N-R10W
AMC 038738	DEER # 51	669	992			SEC14-T14N-R10W
AMC 038739	DEER # 52	669	993			SEC14-T14N-R10W
AMC 038740	DEER # 53 (RELOCATION)	695	390			SEC13-T14N-R10W
AMC 038741	DEER # 54	669	995			SEC14-T14N-R10W
AMC 038742	DEER # 55	669	996			SEC14-T14N-R10W
AMC 038743	DEER # 56	669	997			SEC14-T14N-R10W
AMC 038744	DEER # 57	669	998			SEC14-T14N-R10W
AMC 038745	DEER # 58	669	999			SEC14-T14N-R10W
AMC 038746	DEER # 59	670	100			SEC14-T14N-R10W
AMC 038747	DEER # 60 (RELOCATION)	695	391			SEC14-T14N-R10W
AMC 038748	DEER # 61	670	1003			SEC14-T14N-R10W
AMC 038749	DEER # 62	670	1004			SEC14-T14N-R10W
AMC 038750	DEER # 63	670	1005			SEC14-T14N-R10W
AMC 038751	DEER # 64	670	1006			SEC14-T14N-R10W
AMC 038767	DEER # 81	938	474			SEC12-T14N-R10W

PHOENIX, ARIZONA

2007 AUG 21 8:10

RECEIVED
BLM, AZ STATE OFFICE

EXHIBIT A

County: Yavapai

State: AZ

BLM Serial #	Claim Name	Original Recording		Amended Recording		Location
		Recording #	Page #	Recording #	Page #	
AMC 038768	DEER # 82	938	475			SEC12-T14N-R10W
AMC 038769	DEER # 83	938	476			SEC12-T14N-R10W
AMC 038770	DEER # 84	938	477			SEC12-T14N-R10W
AMC 061004	BONANZA	156	243	1385	655	SEC07-T14N-R09W
AMC 061005	POLARIS	156	247	4214	514	SEC08-T14N-R09W
AMC 062882	KEYNOTE	108	189			SEC20-T14N-R09W
AMC 062883	MOON ANCHOR	076	374			SEC19-T14N-R09W
AMC 062884	BIRD EYE	076	375			SEC19-T14N-R09W
AMC 062885	LONGVIEW	050	191	071	025	SEC30-T14N-R09W
AMC 062886	NINO	017	007			SEC19-T14N-R09W
AMC 062887	QUEEN EXTENSION #1	004	538			SEC20-T14N-R09W
AMC 062888	BRUCE #1	608	348			SEC19-T14N-R09W
AMC 062889	BRUCE #3	608	350			SEC19-T14N-R09W
AMC 062890	R & R #2	608	345			SEC18-T14N-R09W
AMC 062891	JOS #5	576	129			SEC19-T14N-R09W
AMC 062892	JOS #6	576	130			SEC19-T14N-R09W
AMC 062893	CYPRUS NO 1	005	483	025	589	SEC20-T14N-R09W
AMC 062894	CYPRUS NO 2	005	484	025	590	SEC20-T14N-R09W
AMC 062895	CYPRUS NO 3	005	485	025	591	SEC20-T14N-R09W
AMC 062896	CYPRUS NO. 4	013	022	049	525	SEC20-T14N-R09W
AMC 062897	CYPRUS NO. 5	013	023	049	526	SEC17-T14N-R09W
AMC 062898	CYPRUS NO 6	013	024	049	527	SEC20-T14N-R09W
AMC 062899	CYPRUS #7	049	528			SEC19-T14N-R09W
AMC 062900	CYPRUS #8	049	529			SEC19-T14N-R09W
AMC 062901	CYPRUS #9	049	530			SEC19-T14N-R09W
AMC 062902	CYPRUS #10	049	531			SEC19-T14N-R09W
AMC 062903	CYPRUS #11	049	532			SEC19-T14N-R09W
AMC 062904	CYPRUS #12	049	533			SEC19-T14N-R09W
AMC 062905	CYPRUS #13	049	534			SEC19-T14N-R09W
AMC 062906	CYPRUS # 14	071	024			SEC20-T14N-R09W
AMC 062907	CYPRUS #15	162	190			SEC18-T14N-R09W
AMC 062908	L. & W.	015	227			SEC19-T14N-R09W
AMC 062909	L. & W. NO. 3	015	230			SEC19-T14N-R09W
AMC 062910	L. & W. NO. 4	015	231			SEC19-T14N-R09W
AMC 062911	L. & W. NO. 5	015	232			SEC19-T14N-R09W
AMC 062912	BETA NO. 1	013	546			SEC19-T14N-R09W
AMC 062913	BETA NO. 2	013	547	025	588	SEC19-T14N-R09W
AMC 062914	BETA NO. 3	013	548			SEC19-T14N-R09W
AMC 062915	PLYMOUTH	131	046			SEC17-T14N-R09W
AMC 062916	PLYMOUTH EXTENSION	156	246			SEC20-T14N-R09W
AMC 062917	VALENCIA	156	248			SEC17-T14N-R09W
AMC 063176	OCTAROON	144	367			SEC14-T14N-R10W

Date: 8/10/2007

Page: 3 of 15

42

RECEIVED
 BLM, AZ STATE OFFICE
 PHOENIX, ARIZONA
 AUG 21 8:10 A

EXHIBIT A

County: Yavapai

State: AZ

BLM Serial #	Claim Name	Original Recording		Amended Recording		Location
		Recording #	Page #	Recording #	Page #	
AMC 063177	OCTAROON NO. 1	144	368			SEC14-T14N-R10W
AMC 063178	RED MT. COPPER NO 1	358	215			SEC14-T14N-R10W
AMC 063179	RED MT. COPPER NO 2	358	216			SEC14-T14N-R10W
AMC 063180	RED MT. COPPER NO 3	358	217			SEC14-T14N-R10W
AMC 063181	RED MT. COPPER NO 4	358	218			SEC14-T14N-R10W
AMC 063182	RED MT. COPPER NO 5	358	219			SEC14-T14N-R10W
AMC 063183	RED MT. COPPER NO 6	358	220			SEC14-T14N-R10W
AMC 063184	RED MT. COPPER NO 7	358	221			SEC14-T14N-R10W
AMC 063185	RED MT. COPPER NO 8	358	222			SEC14-T14N-R10W
AMC 063186	RED MT. COPPER NO 9	358	223			SEC23-T14N-R10W
AMC 063187	COPPER-RIDGE NO 1	358	206			SEC14-T14N-R10W
AMC 063188	COPPER-RIDGE NO 2	358	207			SEC15-T14N-R10W
AMC 063189	COPPER-RIDGE NO 3	358	208			SEC15-T14N-R10W
AMC 063190	COPPER RIDGE NO 4	358	209			SEC14-T14N-R10W
AMC 063191	COPPER RIDGE NO 5	358	210			SEC15-T14N-R10W
AMC 063192	COPPER RIDGE NO 6	358	211			SEC22-T14N-R10W
AMC 063193	COPPER RIDGE NO 7	358	212			SEC22-T14N-R10W
AMC 063194	COPPER RIDGE NO 8	358	213			SEC22-T14N-R10W
AMC 063195	COPPER RIDGE NO 9	358	214			SEC22-T14N-R10W
AMC 063196	ISO #1	563	346			SEC14-T14N-R10W
AMC 063197	ISO #2	563	347			SEC15-T14N-R10W
AMC 063198	ISO #3	563	348			SEC15-T14N-R10W
AMC 063199	ISO #4	563	349			SEC15-T14N-R10W
AMC 063200	ISO #5	563	350			SEC15-T14N-R10W
AMC 063201	ISO #6	563	351			SEC15-T14N-R10W
AMC 063202	ISO #7	563	352			SEC23-T14N-R10W
AMC 063203	ISO #8	563	353			SEC23-T14N-R10W
AMC 063204	ISO #9	563	354			SEC23-T14N-R10W
AMC 063205	ISO #10	563	355			SEC22-T14N-R10W
AMC 063206	ISO #11	563	356			SEC22-T14N-R10W
AMC 063207	ISO #12	563	357			SEC22-T14N-R10W
AMC 063208	ISO #13	563	358			SEC15-T14N-R10W
AMC 063209	ISO #14	563	359			SEC22-T14N-R10W
AMC 063210	ISO #15	568	502			SEC15-T14N-R10W
AMC 063211	ISO #16	568	503			SEC15-T14N-R10W
AMC 063227	JLM 10	1230	885	4214	516	SEC08-T14N-R09W
AMC 063228	JLM 11	1230	887			SEC08-T14N-R09W
AMC 063229	JLM 12	1230	889			SEC08-T14N-R09W
AMC 063238	CY-28	1230	911			SEC08-T14N-R09W
AMC 063249	CY-6	905	230	4214	517	SEC08-T14N-R09W
AMC 063250	CY-7	905	231			SEC08-T14N-R09W
AMC 063251	CY-8	905	232			SEC08-T14N-R09W



RECEIVED
 B.L.M. AZ STATE OFFICE
 2007 AUG 21 8:18 AM
 PHOENIX, ARIZONA

Date: 8/10/2007

Page: 4 of 15

42

EXHIBIT A

County: Yavapai

State: AZ

BLM Serial #	Claim Name	Original Recording		Amended Recording		Location
		Recording #	Page #	Recording #	Page #	
AMC 063252	CY-9	905	233			SEC08-T14N-R09W
AMC 063253	CY-10	905	234			SEC08-T14N-R09W
AMC 063254	CY-11	905	235			SEC08-T14N-R09W
AMC 063255	CY-12	905	236			SEC08-T14N-R09W
AMC 079981	R & R #1	608	344			SEC19-T14N-R09W
AMC 079982	R & R #3	608	346			SEC18-T14N-R09W
AMC 079983	R & R #4	608	347			SEC19-T14N-R09W
AMC 079984	BRUCE #2	608	349			SEC19-T14N-R09W
AMC 079985	JOS #1	576	125			SEC19-T14N-R09W
AMC 079986	JOS #2	576	126			SEC19-T14N-R09W
AMC 079987	JOS #3	576	127	761	181	SEC19-T14N-R09W
AMC 079988	JOS #4	576	128			SEC19-T14N-R09W
AMC 079989	COMBINE NO. 2	511	463			SEC18-T14N-R09W
AMC 079990	L. & W. NO. 1	015	228			SEC19-T14N-R09W
AMC 079991	L. & W. NO. 2	015	229			SEC19-T14N-R09W
AMC 079992	L. & W. NO. 6	015	233			SEC19-T14N-R09W
AMC 079993	L. & W. FRACTION	015	226	761	182	SEC19-T14N-R09W
AMC 079994	POSSIBILITIES NO. 1	015	225			SEC19-T14N-R09W
AMC 131683	PONDEROSA	1385	650	4214	515	SEC07-T14N-R09W
AMC 159967	BM 1	1441	332			SEC26-T15N-R10W
AMC 159968	BM 2	1441	334			SEC26-T15N-R10W
AMC 305766	BEV 1	2265	277			SEC09-T14N-R09W
AMC 305767	BEV 2	2265	279			SEC09-T14N-R09W
AMC 305768	BEV 3	2265	281			SEC09-T14N-R09W
AMC 305769	BEV 4	2265	283			SEC09-T14N-R09W
AMC 305770	BEV 5	2265	285			SEC09-T14N-R09W
AMC 305771	BEV 6	2265	287			SEC09-T14N-R09W
AMC 305772	BEV 7	2265	289			SEC09-T14N-R09W
AMC 305773	BEV 8	2265	291			SEC09-T14N-R09W
AMC 305774	BEV 9	2265	293			SEC09-T14N-R09W
AMC 305775	BEV 10	2265	295			SEC09-T14N-R09W
AMC 305776	BEV 11	2265	297			SEC09-T14N-R09W
AMC 305777	BEV 12	2265	299			SEC09-T14N-R09W
AMC 305778	BEV 13	2265	301			SEC09-T14N-R09W
AMC 305779	BEV 14	2265	303			SEC09-T14N-R09W
AMC 305780	BEV 15	2265	305			SEC09-T14N-R09W
AMC 305781	BEV 16	2265	307			SEC09-T14N-R09W
AMC 305782	BEV 17	2265	309			SEC09-T14N-R09W
AMC 305783	BEV 18	2265	311			SEC09-T14N-R09W
AMC 305784	BEV 19	2265	313			SEC09-T14N-R09W
AMC 305785	BEV 20	2265	315			SEC09-T14N-R09W
AMC 305786	BEV 21	2265	317			SEC09-T14N-R09W

Date: 8/10/2007

Page: 5 of 15

42

RECEIVED
 S.L.M. AZ STATE OFFICE
 AUG 21 8 11 AM '07
 PHOENIX, ARIZONA

EXHIBIT A

County: Yavapai

State: AZ

<u>BLM Serial #</u>	<u>Claim Name</u>	<u>Original Recording</u>		<u>Amended Recording</u>		<u>Location</u>
		<u>Recording #</u>	<u>Page #</u>	<u>Recording #</u>	<u>Page #</u>	
AMC 305787	BEV 22	2265	319			SEC09-T14N-R09W
AMC 305788	BEV 23	2265	321			SEC09-T14N-R09W
AMC 305789	BEV 24	2265	323			SEC09-T14N-R09W
AMC 305790	BEV 25	2265	325			SEC09-T14N-R09W
AMC 305791	BEV 26	2265	327			SEC09-T14N-R09W
AMC 305792	BEV 27	2265	329			SEC09-T14N-R09W
AMC 305793	BEV 28	2265	331			SEC09-T14N-R09W
AMC 305794	BEV 29	2265	333			SEC09-T14N-R09W
AMC 305795	BEV 30	2265	335			SEC09-T14N-R09W
AMC 305796	BEV 31	2265	337			SEC09-T14N-R09W
AMC 305797	BEV 32	2265	339			SEC09-T14N-R09W
AMC 305798	BEV 33	2265	341			SEC09-T14N-R09W
AMC 305799	BEV 34	2265	343			SEC09-T14N-R09W
AMC 305800	BEV 35	2265	345			SEC09-T14N-R09W
AMC 305801	BEV 36	2265	347			SEC09-T14N-R09W
AMC 305802	BEV 37	2265	349			SEC09-T14N-R09W
AMC 305803	BEV 38	2265	351			SEC09-T14N-R09W
AMC 305804	BEV 39	2265	353			SEC09-T14N-R09W
AMC 305805	BEV 40	2265	355			SEC09-T14N-R09W
AMC 305806	BEV 41	2265	357			SEC09-T14N-R09W
AMC 305807	BEV 42	2265	359			SEC09-T14N-R09W
AMC 305808	BEV 43	2265	361			SEC09-T14N-R09W
AMC 305809	BEV 44	2265	363			SEC09-T14N-R09W
AMC 305810	BEV 45	2265	365			SEC09-T14N-R09W
AMC 305811	BEV 46	2265	367			SEC09-T14N-R09W
AMC 305812	BEV 47	2265	369			SEC09-T14N-R09W
AMC 305813	BEV 48	2265	371			SEC09-T14N-R09W
AMC 305814	BEV 49	2265	373			SEC09-T14N-R09W
AMC 305815	BEV 50	2265	375			SEC09-T14N-R09W
AMC 305816	BEV 51	2265	377			SEC09-T14N-R09W
AMC 305817	BEV 52	2265	379			SEC09-T14N-R09W
AMC 305818	BEV 53	2265	381			SEC09-T14N-R09W
AMC 305819	BEV 54	2265	383			SEC09-T14N-R09W
AMC 308466	FSM #1	2297	161			SEC20-T14N-R09W
AMC 308467	FSM #2	2297	163			SEC20-T14N-R09W
AMC 308468	FSM #3	2297	165			SEC20-T14N-R09W
AMC 308469	FSM #4	2297	167			SEC20-T14N-R09W
AMC 308470	FSM #5	2297	169			SEC20-T14N-R09W
AMC 308471	FSM #6	2297	171			SEC20-T14N-R09W
AMC 308472	FSM #7	2297	173			SEC20-T14N-R09W
AMC 308473	JWH #1	2297	105			SEC07-T14N-R09W
AMC 308474	JWH #2	2297	107			SEC07-T14N-R09W

PHOENIX, ARIZONA

2007 AUG 21 A 8:11

RECEIVED
BLM, AZ STATE OFFICE

Date: 8/10/2007

Page: 6 of 15

42

EXHIBIT A

County: Yavapai

State: AZ

<u>BLM Serial #</u>	<u>Claim Name</u>	<u>Original Recording</u>		<u>Amended Recording</u>		<u>Location</u>
		<u>Recording #</u>	<u>Page #</u>	<u>Recording #</u>	<u>Page #</u>	
AMC 308475	JWH #3	2297	109			SEC07-T14N-R09W
AMC 308476	JWH #4	2297	111			SEC07-T14N-R09W
AMC 308477	JWH #5	2297	113			SEC07-T14N-R09W
AMC 308478	JWH #6	2297	115			SEC07-T14N-R09W
AMC 308479	JWH #7	2297	117			SEC07-T14N-R09W
AMC 308480	JWH #8	2297	119			SEC07-T14N-R09W
AMC 308481	JWH #9	2297	121			SEC07-T14N-R09W
AMC 308482	JWH #10	2297	123			SEC07-T14N-R09W
AMC 308483	JWH #11	2297	125			SEC07-T14N-R09W
AMC 308484	JWH #12	2297	127			SEC07-T14N-R09W
AMC 308485	JWH #13	2297	129			SEC07-T14N-R09W
AMC 308486	JWH #14	2297	131			SEC07-T14N-R09W
AMC 308487	JWH #15	2297	133			SEC07-T14N-R09W
AMC 308488	JWH #16	2297	135			SEC07-T14N-R09W
AMC 308489	JWH #17	2297	137			SEC07-T14N-R09W
AMC 308490	JWH #18	2297	139			SEC07-T14N-R09W
AMC 308491	JWH #19	2297	141			SEC07-T14N-R09W
AMC 308492	JWH #20	2297	143			SEC07-T14N-R09W
AMC 308493	JWH #21	2297	145			SEC18-T14N-R09W
AMC 308494	JWH #22	2297	147			SEC18-T14N-R09W
AMC 308495	JWH #23	2297	149			SEC18-T14N-R09W
AMC 308496	JWH #24	2297	151			SEC18-T14N-R09W
AMC 308497	JWH #25	2297	153			SEC18-T14N-R09W
AMC 308498	JWH #26	2297	155			SEC18-T14N-R09W
AMC 308499	JWH #27	2297	157			SEC18-T14N-R09W
AMC 308500	JWH #28	2297	159			SEC18-T14N-R09W
AMC 308501	JWH #29	2298	320			SEC13-T14N-R10W
AMC 308502	JWH #30	2298	322			SEC13-T14N-R10W
AMC 308503	JWH #31	2298	324			SEC18-T14N-R09W
AMC 308504	JWH #32	2298	326			SEC18-T14N-R09W
AMC 308505	JWH #33	2298	328			SEC18-T14N-R09W
AMC 308506	JWH #34	2298	330			SEC18-T14N-R09W
AMC 308507	JWH #35	2298	332			SEC18-T14N-R09W
AMC 308508	JWH #36	2298	334			SEC18-T14N-R09W
AMC 308509	JWH #37	2298	336			SEC18-T14N-R09W
AMC 308510	JWH #38	2298	338			SEC13-T14N-R10W
AMC 308511	JWH #39	2298	340			SEC13-T14N-R10W
AMC 308512	JWH #40	2298	342			SEC13-T14N-R10W
AMC 308513	JWH #41	2298	344			SEC18-T14N-R09W
AMC 308514	JWH #42	2298	346			SEC18-T14N-R09W
AMC 308515	JWH #43	2298	348			SEC18-T14N-R09W
AMC 308516	JWH #44	2298	350			SEC18-T14N-R09W

RECEIVED
 B.L.M. AZ STATE OFFICE
 AUG 21 11 51 AM '07
 PHOENIX, ARIZONA

Date: 8/10/2007

EXHIBIT A

County: Yavapai

State: AZ

BLM Serial #	Claim Name	Original Recording		Amended Recording		Location
		Recording #	Page #	Recording #	Page #	
AMC 308517	JWH #45	2298	352			SEC18-T14N-R09W
AMC 308518	JWH #46	2298	354			SEC18-T14N-R09W
AMC 308519	JWH #47	2298	356			SEC18-T14N-R09W
AMC 308520	JWH #48	2298	358			SEC18-T14N-R09W
AMC 308521	JWH #49	2298	360			SEC13-T14N-R10W
AMC 308522	JWH #50	2298	362			SEC13-T14N-R10W
AMC 308523	JWH #51	2298	364			SEC18-T14N-R09W
AMC 308524	JWH #52	2298	366			SEC18-T14N-R09W
AMC 308525	JWH #53	2298	368			SEC18-T14N-R09W
AMC 308526	JWH #54	2298	370			SEC18-T14N-R09W
AMC 308527	JWH #55	2298	372			SEC18-T14N-R09W
AMC 308528	JWH #56	2298	374			SEC18-T14N-R09W
AMC 308529	JWH #57	2298	376			SEC18-T14N-R09W
AMC 308530	JWH #58	2298	378			SEC18-T14N-R09W
AMC 308531	JWH #59	2298	380			SEC18-T14N-R09W
AMC 308532	JWH #60	2298	382			SEC19-T14N-R09W
AMC 308533	JWH #61	2298	384			SEC19-T14N-R09W
AMC 308534	JWH #62	2298	386			SEC19-T14N-R09W
AMC 308535	JWH #63	2298	388			SEC19-T14N-R09W
AMC 308536	JWH #64	2298	390			SEC19-T14N-R09W
AMC 308537	JWH #65	2298	392			SEC19-T14N-R09W
AMC 308538	JWH #66	2298	394			SEC19-T14N-R09W
AMC 308539	JWH #67	2298	396			SEC19-T14N-R09W
AMC 308540	JWH #68	2298	398			SEC19-T14N-R09W
AMC 308541	JWH #69	2298	400			SEC24-T14N-R10W
AMC 308542	JWH #70	2298	402			SEC24-T14N-R10W
AMC 308543	JWH #71	2298	404			SEC24-T14N-R10W
AMC 308544	JWH #72	2298	406			SEC24-T14N-R10W
AMC 308545	JWH #73	2298	408			SEC24-T14N-R10W
AMC 308546	JWH #74	2298	410			SEC24-T14N-R10W
AMC 308547	JWH #75	2298	412			SEC24-T14N-R10W
AMC 308548	JWH #76	2298	414			SEC24-T14N-R10W
AMC 308549	JWH #77	2298	416			SEC24-T14N-R10W
AMC 317120	LAW 1	2407	887			SEC28-T15N-R10W
AMC 317121	LAW 2	2407	889			SEC28-T15N-R10W
AMC 317122	LAW 3	2407	891			SEC28-T15N-R10W
AMC 317123	LAW 4	2407	893			SEC28-T15N-R10W
AMC 317124	LAW 5	2407	895			SEC33-T15N-R10W
AMC 317125	LAW 6	2407	897			SEC33-T15N-R10W
AMC 317126	LAW 7	2407	899			SEC33-T15N-R10W
AMC 317127	LAW 8	2407	901			SEC33-T15N-R10W
AMC 317128	LAW 9	2407	903			SEC33-T15N-R10W

RECEIVED
 BLM, AZ STATE OFFICE
 AUG 21 11 51 AM '07
 PHOENIX, ARIZONA

Date: 8/10/2007

Page: 8 of 15

42

EXHIBIT A

County: Yavapai

State: AZ

<u>BLM Serial #</u>	<u>Claim Name</u>	<u>Original Recording</u>		<u>Amended Recording</u>		<u>Location</u>
		<u>Recording #</u>	<u>Page #</u>	<u>Recording #</u>	<u>Page #</u>	
AMC 317129	LAW 10	2407	905			SEC33-T15N-R10W
AMC 317130	LAW 11	2407	907			SEC33-T15N-R10W
AMC 317131	LAW 12	2407	909			SEC33-T15N-R10W
AMC 317132	LAW 13	2407	911			SEC28-T15N-R10W
AMC 317133	LAW 14	2407	913			SEC28-T15N-R10W
AMC 317134	LAW 15	2407	915			SEC28-T15N-R10W
AMC 317135	LAW 16	2407	917			SEC28-T15N-R10W
AMC 317136	LAW 17	2407	919			SEC33-T15N-R10W
AMC 317137	LAW 18	2407	921			SEC33-T15N-R10W
AMC 317138	LAW 19	2407	923			SEC33-T15N-R10W
AMC 317139	LAW 20	2407	925			SEC33-T15N-R10W
AMC 317140	LAW 21	2407	927			SEC33-T15N-R10W
AMC 317141	LAW 22	2407	929			SEC33-T15N-R10W
AMC 317142	LAW 23	2407	931			SEC33-T15N-R10W
AMC 317143	LAW 24	2407	933			SEC33-T15N-R10W
AMC 317144	LAW 25	2407	934			SEC28-T15N-R10W
AMC 317145	LAW 26	2407	936			SEC28-T15N-R10W
AMC 317146	LAW 27	2407	938			SEC28-T15N-R10W
AMC 317147	LAW 28	2407	940			SEC28-T15N-R10W
AMC 317148	LAW 29	2407	942			SEC28-T15N-R10W
AMC 317149	LAW 30	2407	943			SEC28-T15N-R10W
AMC 317150	LAW 31	2407	945			SEC28-T15N-R10W
AMC 317151	LAW 32	2407	947			SEC28-T15N-R10W
AMC 317152	LAW 33	2407	949			SEC33-T15N-R10W
AMC 317153	LAW 34	2407	951			SEC33-T15N-R10W
AMC 317154	LAW 35	2407	953			SEC33-T15N-R10W
AMC 317155	LAW 36	2407	955			SEC33-T15N-R10W
AMC 317156	LAW 37	2407	957			SEC33-T15N-R10W
AMC 317157	LAW 38	2407	959			SEC33-T15N-R10W
AMC 317158	LAW 39	2407	961			SEC33-T15N-R10W
AMC 317159	LAW 40	2407	963			SEC33-T15N-R10W
AMC 317160	LAW 41	2407	965			SEC28-T15N-R10W
AMC 317161	LAW 42	2407	967			SEC28-T15N-R10W
AMC 317162	LAW 43	2407	969			SEC28-T15N-R10W
AMC 317163	LAW 44	2407	971			SEC28-T15N-R10W
AMC 317164	LAW 45	2407	973			SEC28-T15N-R10W
AMC 317165	LAW 46	2407	975			SEC28-T15N-R10W
AMC 317166	LAW 47	2407	977			SEC28-T15N-R10W
AMC 317167	LAW 48	2407	979			SEC28-T15N-R10W
AMC 317168	LAW 49	2407	981			SEC33-T15N-R10W
AMC 317169	LAW 50	2407	983			SEC33-T15N-R10W
AMC 317170	LAW 51	2407	985			SEC33-T15N-R10W

RECEIVED
 BLM, AZ STATE OFFICE
 AUG 21 8:11
 PHOENIX, ARIZONA

Date: 8/10/2007

Page: 9 of 15

42

EXHIBIT A

County: Yavapai

State: AZ

BLM Serial #	Claim Name	Original Recording		Amended Recording		Location
		Recording #	Page #	Recording #	Page #	
AMC 317171	LAW 52	2407	987			SEC33-T15N-R10W
AMC 317172	LAW 53	2407	989			SEC33-T15N-R10W
AMC 317173	LAW 54	2407	991			SEC33-T15N-R10W
AMC 317174	LAW 55	2407	993			SEC33-T15N-R10W
AMC 317175	LAW 56	2407	995			SEC33-T15N-R10W
AMC 317176	LAW 57	2407	997			SEC28-T15N-R10W
AMC 317177	LAW 58	2407	999			SEC28-T15N-R10W
AMC 317178	LAW 59	2408	1			SEC28-T15N-R10W
AMC 317179	LAW 60	2408	3			SEC28-T15N-R10W
AMC 317180	LAW 61	2408	5			SEC28-T15N-R10W
AMC 317181	LAW 62	2408	7			SEC28-T15N-R10W
AMC 317182	LAW 63	2408	9			SEC28-T15N-R10W
AMC 317183	LAW 64	2408	11			SEC28-T15N-R10W
AMC 317184	LAW 65	2408	13			SEC33-T15N-R10W
AMC 317185	LAW 66	2408	15			SEC33-T15N-R10W
AMC 317186	LAW 67	2408	17			SEC33-T15N-R10W
AMC 317187	LAW 68	2408	19			SEC33-T15N-R10W
AMC 317188	LAW 69	2408	21			SEC33-T15N-R10W
AMC 317189	LAW 70	2408	23			SEC33-T15N-R10W
AMC 317190	LAW 71	2408	25			SEC33-T15N-R10W
AMC 317191	LAW 72	2408	27			SEC33-T15N-R10W
AMC 317192	LAW 73	2408	29			SEC28-T15N-R10W
AMC 317193	LAW 74	2408	31			SEC28-T15N-R10W
AMC 317194	LAW 75	2408	33			SEC28-T15N-R10W
AMC 317195	LAW 76	2408	35			SEC28-T15N-R10W
AMC 317196	LAW 77	2408	37			SEC28-T15N-R10W
AMC 317197	LAW 78	2408	39			SEC28-T15N-R10W
AMC 317198	LAW 79	2408	41			SEC28-T15N-R10W
AMC 317199	LAW 80	2408	43			SEC28-T15N-R10W
AMC 317200	LAW 81	2408	45			SEC33-T15N-R10W
AMC 317201	LAW 82	2408	47			SEC33-T15N-R10W
AMC 317202	LAW 83	2408	49			SEC33-T15N-R10W
AMC 317203	LAW 84	2408	51			SEC33-T15N-R10W
AMC 317204	LAW 85	2408	53			SEC33-T15N-R10W
AMC 317205	LAW 86	2408	55			SEC33-T15N-R10W
AMC 317206	LAW 87	2408	57			SEC33-T15N-R10W
AMC 317207	LAW 88	2408	59			SEC33-T15N-R10W
AMC 317208	LAW 89	2408	61			SEC28-T15N-R10W
AMC 317209	LAW 90	2408	63			SEC28-T15N-R10W
AMC 317210	LAW 91	2408	65			SEC28-T15N-R10W
AMC 317211	LAW 92	2408	67			SEC28-T15N-R10W
AMC 317212	LAW 93	2408	69			SEC28-T15N-R10W

RECEIVED
 BLM AZ STATE OFFICE
 AUG 21 8:11 AM '07
 HOENIX, ARIZONA

Date: 8/10/2007

Page: 10 of 15

42

EXHIBIT A

County: Yavapai

State: AZ

BLM Serial #	Claim Name	Original Recording		Amended Recording		Location
		Recording #	Page #	Recording #	Page #	
AMC 317213	LAW 94	2408	71			SEC28-T15N-R10W
AMC 317214	LAW 95	2408	73			SEC28-T15N-R10W
AMC 317215	LAW 96	2408	75			SEC28-T15N-R10W
AMC 317216	LAW 97	2408	77			SEC33-T15N-R10W
AMC 317217	LAW 98	2408	79			SEC33-T15N-R10W
AMC 317218	LAW 99	2408	81			SEC33-T15N-R10W
AMC 317219	LAW 100	2408	83			SEC33-T15N-R10W
AMC 317220	LAW 101	2408	85			SEC33-T15N-R10W
AMC 317221	LAW 102	2408	87			SEC33-T15N-R10W
AMC 317222	LAW 103	2408	89			SEC33-T15N-R10W
AMC 317223	LAW 104	2408	91			SEC33-T15N-R10W
AMC 317224	LAW 105	2408	93			SEC28-T15N-R10W
AMC 317225	LAW 106	2408	95			SEC28-T15N-R10W
AMC 317226	LAW 107	2408	97			SEC28-T15N-R10W
AMC 317227	LAW 108	2408	99			SEC28-T15N-R10W
AMC 317228	LAW 109	2408	101			SEC28-T15N-R10W
AMC 317229	LAW 110	2408	103			SEC28-T15N-R10W
AMC 317230	LAW 111	2408	105			SEC28-T15N-R10W
AMC 317231	LAW 112	2408	107			SEC28-T15N-R10W
AMC 317232	LAW 113	2408	109			SEC33-T15N-R10W
AMC 317233	LAW 114	2408	111			SEC33-T15N-R10W
AMC 317234	LAW 115	2408	113			SEC33-T15N-R10W
AMC 317235	LAW 116	2408	115			SEC33-T15N-R10W
AMC 317236	LAW 117	2408	117			SEC33-T15N-R10W
AMC 317237	LAW 118	2408	119			SEC33-T15N-R10W
AMC 317238	LAW 119	2408	121			SEC33-T15N-R10W
AMC 317239	LAW 120	2408	123			SEC33-T15N-R10W
AMC 317240	LAW 121	2408	125			SEC27-T15N-R10W
AMC 317241	LAW 122	2408	127			SEC27-T15N-R10W
AMC 317242	LAW 123	2408	129			SEC27-T15N-R10W
AMC 317243	LAW 124	2408	131			SEC27-T15N-R10W
AMC 317244	LAW 125	2408	133			SEC27-T15N-R10W
AMC 317245	LAW 126	2408	135			SEC27-T15N-R10W
AMC 317246	LAW 127	2408	137			SEC27-T15N-R10W
AMC 317247	LAW 128	2408	139			SEC27-T15N-R10W
AMC 317248	LAW 129	2408	141			SEC34-T15N-R10W
AMC 317249	LAW 130	2408	143			SEC34-T15N-R10W
AMC 317250	LAW 131	2408	145			SEC34-T15N-R10W
AMC 317251	LAW 132	2408	147			SEC34-T15N-R10W
AMC 317252	LAW 133	2408	149			SEC34-T15N-R10W
AMC 317253	LAW 134	2408	151			SEC34-T15N-R10W
AMC 317254	LAW 135	2408	153			SEC34-T15N-R10W

RECEIVED
 B.L.M. AZ STATE OFFICE
 11:08 A 21 AUG 2007
 PHOENIX, ARIZONA

Date: 8/10/2007

Page: 11 of 15

42

EXHIBIT A

County: Yavapai

State: AZ

BLM Serial #	Claim Name	Original Recording		Amended Recording		Location
		Recording #	Page #	Recording #	Page #	
AMC 317255	LAW 136	2408	155			SEC34-T15N-R10W
AMC 317256	LAW 137	2408	157			SEC34-T15N-R10W
AMC 317257	LAW 138	2408	159			SEC34-T15N-R10W
AMC 317258	LAW 139	2408	161			SEC34-T15N-R10W
AMC 317259	LAW 140	2408	163			SEC34-T15N-R10W
AMC 317260	LAW 141	2408	165			SEC34-T15N-R10W
AMC 317261	LAW 142	2408	167			SEC34-T15N-R10W
AMC 317262	LAW 143	2408	169			SEC34-T15N-R10W
AMC 317263	LAW 144	2408	171			SEC34-T15N-R10W
AMC 317268	LAW 149	2408	181			SEC34-T15N-R10W
AMC 317269	LAW 150	2408	183			SEC34-T15N-R10W
AMC 317270	LAW 151	2408	185			SEC34-T15N-R10W
AMC 317271	LAW 152	2408	187			SEC34-T15N-R10W
AMC 317276	LAW 157	2408	197			SEC34-T15N-R10W
AMC 317277	LAW 158	2408	199			SEC34-T15N-R10W
AMC 317278	LAW 159	2408	201			SEC34-T15N-R10W
AMC 317279	LAW 160	2408	203			SEC34-T15N-R10W
AMC 317284	LAW 165	2408	213			SEC35-T15N-R10W
AMC 317285	LAW 166	2408	215			SEC35-T15N-R10W
AMC 317286	LAW 167	2408	217			SEC35-T15N-R10W
AMC 317287	LAW 168	2408	219			SEC35-T15N-R10W
AMC 317292	LAW 173	2408	229			SEC35-T15N-R10W
AMC 317293	LAW 174	2408	231			SEC35-T15N-R10W
AMC 317294	LAW 175	2408	233			SEC35-T15N-R10W
AMC 317295	LAW 176	2408	235			SEC35-T15N-R10W
AMC 317296	LAW 177	2408	237			SEC35-T15N-R10W
AMC 317297	LAW 178	2408	239			SEC35-T15N-R10W
AMC 317298	LAW 179	2408	241			SEC35-T15N-R10W
AMC 317299	LAW 180	2408	243			SEC35-T15N-R10W
AMC 317300	LAW 181	2408	245			SEC35-T15N-R10W
AMC 317301	LAW 182	2408	247			SEC35-T15N-R10W
AMC 317302	LAW 183	2408	249			SEC35-T15N-R10W
AMC 317303	LAW 184	2408	251			SEC35-T15N-R10W
AMC 317304	LAW 185	2408	253			SEC35-T15N-R10W
AMC 317305	LAW 186	2408	255			SEC35-T15N-R10W
AMC 317306	LAW 187	2408	257			SEC35-T15N-R10W
AMC 317307	LAW 188	2408	259			SEC35-T15N-R10W
AMC 317308	LAW 189	2408	261			SEC35-T15N-R10W
AMC 317309	LAW 190	2408	263			SEC35-T15N-R10W
AMC 317310	LAW 191	2408	265			SEC35-T15N-R10W
AMC 317311	LAW 192	2408	267			SEC35-T15N-R10W
AMC 317312	LAW 193	2408	269			SEC26-T15N-R10W

PHOENIX, ARIZONA
 2007 AUG 21 A 8:11
 RECEIVED
 BLM, AZ STATE OFFICE

Date: 8/10/2007

Page: 12 of 15

42

EXHIBIT A

County: Yavapai

State: AZ

BLM Serial #	Claim Name	Original Recording		Amended Recording		Location
		Recording #	Page #	Recording #	Page #	
AMC 317313	LAW 194	2408	271			SEC26-T15N-R10W
AMC 317314	LAW 195	2408	273			SEC26-T15N-R10W
AMC 317315	LAW 196	2408	275			SEC26-T15N-R10W
AMC 317316	LAW 197	2408	277			SEC35-T15N-R10W
AMC 317317	LAW 198	2408	279			SEC35-T15N-R10W
AMC 317318	LAW 199	2408	281			SEC35-T15N-R10W
AMC 317319	LAW 200	2408	283			SEC35-T15N-R10W
AMC 317320	LAW 201	2408	285			SEC35-T15N-R10W
AMC 317321	LAW 202	2408	287			SEC35-T15N-R10W
AMC 317322	LAW 203	2408	289			SEC35-T15N-R10W
AMC 317323	LAW 204	2408	291			SEC35-T15N-R10W
AMC 317324	LAW 205	2408	293			SEC26-T15N-R10W
AMC 317325	LAW 206	2408	295			SEC26-T15N-R10W
AMC 317326	LAW 207	2408	297			SEC26-T15N-R10W
AMC 317327	LAW 208	2408	299			SEC35-T15N-R10W
AMC 317328	LAW 209	2408	301			SEC35-T15N-R10W
AMC 317329	LAW 210	2408	303			SEC35-T15N-R10W
AMC 317330	LAW 211	2408	305			SEC35-T15N-R10W
AMC 317331	LAW 212	2408	307			SEC35-T15N-R10W
AMC 317332	LAW 213	2408	309			SEC35-T15N-R10W
AMC 317333	LAW 214	2408	311			SEC35-T15N-R10W
AMC 317334	LAW 215	2408	313			SEC35-T15N-R10W
AMC 317335	LAW 216	2408	315			SEC26-T15N-R10W
AMC 317336	LAW 217	2408	317			SEC26-T15N-R10W
AMC 317337	LAW 218	2408	319			SEC26-T15N-R10W
AMC 317338	LAW 219	2408	321			SEC26-T15N-R10W
AMC 317339	LAW 220	2408	323			SEC35-T15N-R10W
AMC 317340	LAW 221	2408	325			SEC35-T15N-R10W
AMC 317341	LAW 222	2408	327			SEC35-T15N-R10W
AMC 317342	LAW 223	2408	329			SEC35-T15N-R10W
AMC 317343	LAW 224	2408	331			SEC35-T15N-R10W
AMC 317344	LAW 225	2408	333			SEC35-T15N-R10W
AMC 317345	LAW 226	2408	335			SEC35-T15N-R10W
AMC 317346	LAW 227	2408	337			SEC35-T15N-R10W
AMC 317347	LAW 228	2408	339			SEC26-T15N-R10W
AMC 317348	LAW 229	2408	341			SEC26-T15N-R10W
AMC 317349	LAW 230	2408	343			SEC26-T15N-R10W
AMC 317350	LAW 231	2408	345			SEC26-T15N-R10W
AMC 317351	LAW 232	2408	347			SEC26-T15N-R10W
AMC 317352	LAW 233	2408	349			SEC35-T15N-R10W
AMC 317353	LAW 234	2408	351			SEC35-T15N-R10W
AMC 317354	LAW 235	2408	353			SEC35-T15N-R10W



RECEIVED
 B.L.M. AZ STATE OFFICE
 2007 AUG 21 12:51
 PHOENIX, ARIZONA

Date: 8/10/2007

Page: 13 of 15

42

EXHIBIT A

County: Yavapai

State: AZ

BLM Serial #	Claim Name	Original Recording		Amended Recording		Location
		Recording #	Page #	Recording #	Page #	
AMC 317355	LAW 236	2408	355			SEC35-T15N-R10W
AMC 317356	LAW 237	2408	357			SEC35-T15N-R10W
AMC 317357	LAW 238	2408	359			SEC35-T15N-R10W
AMC 317358	LAW 239	2408	361			SEC35-T15N-R10W
AMC 317359	LAW 240	2408	363			SEC35-T15N-R10W
AMC 322631	JWH 80	2494	611			SEC07-T14N-R09W
AMC 322632	JWH 81	2494	613			SEC07-T14N-R09W
AMC 322633	JWH 82	2494	615			SEC07-T14N-R09W
AMC 322634	JWH 83	2494	617			SEC07-T14N-R09W
AMC 362070	KIM-1	4166	88			SEC09-T14N-R09W
AMC 362071	KIM-2	4166	89			SEC09-T14N-R09W
AMC 362072	KIM-3	4166	90			SEC09-T14N-R09W
AMC 362073	KIM-4	4166	91			SEC09-T14N-R09W
AMC 362074	KIM-5	4166	92			SEC09-T14N-R09W
AMC 362075	KIM-6	4166	93			SEC09-T14N-R09W
AMC 362076	KIM-7	4166	94			SEC09-T14N-R09W
AMC 362077	KIM-8	4166	95			SEC09-T14N-R09W
AMC 362078	KIM-9	4166	96			SEC09-T14N-R09W
AMC 362079	KIM-10	4166	97			SEC09-T14N-R09W
AMC 362080	KIM-11	4166	98			SEC09-T14N-R09W
AMC 362081	KIM-12	4166	99			SEC09-T14N-R09W
AMC 362082	KIM-13	4166	100			SEC09-T14N-R09W
AMC 362083	KIM-14	4166	101			SEC09-T14N-R09W
AMC 362084	KIM-15	4166	102			SEC09-T14N-R09W
AMC 362085	KIM-16	4166	103			SEC09-T14N-R09W
AMC 362086	KIM-17	4166	104			SEC08-T14N-R09W
AMC 362087	KIM-18	4166	105			SEC08-T14N-R09W
AMC 362088	KIM-19	4166	106			SEC08-T14N-R09W
AMC 362089	KIM-20	4166	107			SEC08-T14N-R09W
AMC 362090	KIM-21	4166	108			SEC08-T14N-R09W
AMC 362091	KIM-22	4166	109			SEC08-T14N-R09W
AMC 362092	KIM-23	4166	110			SEC08-T14N-R09W
AMC 362093	KIM-24	4166	111			SEC08-T14N-R09W
AMC 362094	KIM-25	4166	112			SEC08-T14N-R09W
AMC 362095	KIM-26	4166	113			SEC08-T14N-R09W
AMC 362096	KIM-27	4166	114			SEC08-T14N-R09W
AMC 362097	KIM-28	4166	115			SEC08-T14N-R09W
AMC 362098	KIM-29	4166	116			SEC08-T14N-R09W
AMC 362099	KIM-30	4166	117			SEC08-T14N-R09W
AMC 362100	KIM-31	4166	118			SEC09-T14N-R09W
AMC 362101	KIM-32	4166	119			SEC09-T14N-R09W
AMC 362102	KIM-33	4166	120			SEC09-T14N-R09W

RECEIVED
 B.L.M. AZ STATE OFFICE
 2007 AUG 21 8:11
 PHOENIX, ARIZONA

42


EXHIBIT A

County: Yavapai

State: AZ

<u>BLM Serial #</u>	<u>Claim Name</u>	<u>Original Recording</u>		<u>Amended Recording</u>		<u>Location</u>
		<u>Recording #</u>	<u>Page #</u>	<u>Recording #</u>	<u>Page #</u>	
AMC 364582	WP-1	4214	518			SEC08-T14N-R09W
AMC 364583	WP-2	4214	519			SEC08-T14N-R09W
AMC 364584	WP-3	4214	520			SEC08-T14N-R09W
AMC 364585	WP-4	4214	521			SEC08-T14N-R09W
AMC 364586	WP-5	4214	522			SEC08-T14N-R09W
AMC 364587	WP-6	4214	523			SEC08-T14N-R09W
AMC 364588	WP-7	4214	524			SEC08-T14N-R09W
AMC 364595	WP-14	4214	531			SEC08-T14N-R09W
AMC 364596	WP-15	4214	532			SEC08-T14N-R09W
AMC 364597	WP-16	4214	533			SEC08-T14N-R09W
AMC 364598	WP-17	4214	534			SEC08-T14N-R09W
AMC 364599	WP-18	4214	535			SEC08-T14N-R09W
AMC 364600	WP-19	4214	536			SEC08-T14N-R09W
AMC 364601	WP-20	4214	537			SEC08-T14N-R09W
AMC 364602	WP-21	4214	538			SEC08-T14N-R09W
AMC 364603	WP-22	4214	539			SEC08-T14N-R09W
AMC 366982	WP-23	4302	834			SEC08-T14N-R09W
AMC 366983	WP-24	4302	835			SEC08-T14N-R09W
AMC 366984	WP-25	4302	836			SEC08-T14N-R09W
AMC 366985	WP-26	4302	837			SEC08-T14N-R09W
AMC 366986	WP-27	4302	838			SEC08-T14N-R09W
AMC 366987	WP-28	4302	839			SEC08-T14N-R09W
Total # Of Claims: 610						

PHOENIX, ARIZONA
 2007 AUG 21 A 8:11
 RECEIVED
 B.L.M. AZ STATE OFFICE


United States Department of the Interior
Bureau of Land Management
 BUSINESS & SUPPORT SVCS DIV
 ONE N CENTRAL AVE SUITE 800
 PHOENIX, AZ 85004 -4427
 Phone: (602) 417-9200

Receipt

No: 1548721

Transaction #: 1600156	
Date of Transaction: 08/21/2007	
CUSTOMER:	PHELPS DODGE CORP ONE N CENTRAL AVE 17TH FLOOR PHOENIX, AZ 85004

LINE #	QTY	DESCRIPTION	REMARKS	UNIT PRICE	TOTAL
1	1.00	LOCATABLE MINERALS / MINING CLAIMS-NOT NEW-UNADJUD, ONE AUTH NO. ONLY / MINING CLAIM MONEY RECEIVED (455) CASES: AMC31840/\$76250.00	MAINT 2008 (610)	- n/a -	76250.00
TOTAL:					\$76,250.00

PAYMENT INFORMATION			
1	AMOUNT:	\$76,250.00	POSTMARKED: N/A
	TYPE:	CHECK	RECEIVED: 08/21/2007
	CHECK NO:	581308	
	NAME:	PHELPS DODGE CORP ONE N CENTRAL AVE 17TH FLOOR PHOENIX AZ 85004	

REMARKS

This receipt was generated by the automated BLM Collections and Billing System and is a paper representation of a portion of the official electronic record contained therein.

AMC 31840
38688
61004
62882
63137
79981

131683
159967
305766
308466
317120

322631
362070
364582
366982

TRANSACTION DATE: 08/24/2006
 RECEIPT NUMBER: 1342537

AMOUNT PAID: 16,250.⁰⁰ for 610 claims
 CODE NUMBER: 582

LEAD AMC SERIAL NUMBER	AMC SERIAL NUMBER(S)	NUMBER OF CLAIM(S)	AMOUNT PAID
Amc 31840	Amc 31840 - 31847		
"	31856 - 31863		
"	31872 - 31875		
"	31884 - 31887		
"	31896 - 31903		
38688	38690 - 38696		
"	38708 - 38751		
"	38767 - 38770		
61004	61004 - 61005		
62882	62882 - 62917		
63137	63176 - 63211		
"	63227 - 63229		
"	63238		
"	63249 - 63255		
79981	79981 - 79994		
131683	131683		
159967	159967 - 159968		
GRAND TOTAL(S):			\$ →

DATE ENTERED INTO COMPUTER: SEP 13 2006

INITIALS: PB

Continuation:

LEAD AMC SERIAL NUMBER	AMC SERIAL NUMBER(S)	NUMBER OF CLAIM(S)	AMOUNT PAID
305766	305766 - 305819		
308466	308466 - 308549		
317120	317120 - 317263		
"	317268 - 317271		
"	317276 - 317279		
"	317284 - 317287		
"	317292 - 317359		
322631	322631 - 322634		
362070	362070 - 362102		
364582	364582 - 364588		
364582	364595 - 364603		
366982	366982 - 366987		
GRAND TOTAL(S):		610	\$76,250 ⁰⁰

August 24, 2006

After recording, return to:
Phelps Dodge Exploration Corporation
Attn: D. Stillwell
1 North Central Avenue
Phoenix, AZ 85004

Bureau of Land Management
Department of the Interior
222 N. Central Avenue
Phoenix, AZ 85004

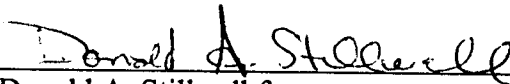
2006

**NOTICE OF INTENT TO HOLD MINING CLAIMS AND PAYMENT OF BLM
MAINTENANCE FEE**

Re: Payment of Annual Claim Maintenance Fee

Dear Sir or Madam:


This will serve as notice that Phelps Dodge Bagdad, Inc., formerly known as Cyprus Bagdad Copper Corporation, whose address for purposes of this filing is Land and Water Department, One North Central Ave., 17th Floor, Phoenix, Arizona 85004, intends to hold the mining claims and/or mill sites described on Exhibit A attached hereto for the assessment year ending at 12 o'clock, noon, on September 1, 2007 by payment of the annual maintenance fee of \$125 per claim or site. Payment of such amount is made herewith for such assessment year for each of the claims and sites, the name, and BLM serial number with the book and page or index number of recording of the location notice in the official records of Yavapai County, Arizona, of which, is set forth on Exhibit A attached hereto and by this reference incorporated hereinto.


Donald A. Stillwell for
Phelps Dodge Bagdad, Inc.

RECEIVED
BLM, AZ STATE OFFICE
AUG 24 A 9:30
PHOENIX, ARIZONA

State of Arizona)
) ss.
County of Maricopa)

The foregoing instrument was acknowledged before me on 24 August, 2006, by Donald A. Stillwell, on behalf of Phelps Dodge Bagdad, Inc.





Notary Public
My commission expires: Nov 7, 2006

EXHIBIT A

County: Yavapai

State: AZ

BLM Serial #	Claim Name	Original Recording		Amended Recording		Sec	Twp	Range
		Recording #	Page #	Recording #	Page #			
AMC 031840	RS 129	1185	243			34	15N	10W
AMC 031841	RS 130	1185	245			34	15N	10W
AMC 031842	RS 131	1185	247			34	15N	10W
AMC 031843	RS 132	1185	249			34	15N	10W
AMC 031844	RS 133	1185	251			34	15N	10W
AMC 031845	RS 134	1185	253			34	15N	10W
AMC 031846	RS 135	1185	255			34	15N	10W
AMC 031847	RS 136	1185	257			34	15N	10W
AMC 031856	RS 145	1185	275			34	15N	10W
AMC 031857	RS 146	1185	277			34	15N	10W
AMC 031858	RS 147	1185	279			34	15N	10W
AMC 031859	RS 148	1185	281			34	15N	10W
AMC 031860	RS 149	1185	283			34	15N	10W
AMC 031861	RS 150	1185	285			34	15N	10W
AMC 031862	RS 151	1185	287			34	15N	10W
AMC 031863	RS 152	1185	289			34	15N	10W
AMC 031872	RS 165	1185	307			34	15N	10W
AMC 031873	RS 166	1185	309			34	15N	10W
AMC 031874	RS 167	1185	311			34	15N	10W
AMC 031875	RS 168	1185	313			34	15N	10W
AMC 031884	RS 181	1185	331			34	15N	10W
AMC 031885	RS 182	1185	333			34	15N	10W
AMC 031886	RS 183	1185	335			34	15N	10W
AMC 031887	RS 184	1185	337			34	15N	10W
AMC 031896	RS 197	1185	355			34	15N	10W
AMC 031897	RS 198	1185	357			34	15N	10W
AMC 031898	RS 199	1185	359			34	15N	10W
AMC 031899	RS 200	1185	361			34	15N	10W
AMC 031900	RS 213	1185	363			34	15N	10W
AMC 031901	RS 214	1185	365			34	15N	10W
AMC 031902	RS 215	1185	367			34	15N	10W
AMC 031903	RS 216	1185	369			34	15N	10W
AMC 038690	DEER NO. 3	580	730			12	14N	10W
AMC 038691	DEER NO. 4	580	731			12	14N	10W
AMC 038692	DEER NO. 5	580	732			12	14N	10W
AMC 038693	DEER NO. 6	580	733			12	14N	10W
AMC 038694	DEER NO. 7A	1202	282			12	14N	10W
AMC 038695	DEER NO. 8A	1202	284			12	14N	10W
AMC 038696	DEER NO. 9	580	281			12	14N	10W
AMC 038708	DEER # 21	669	962			12	14N	10W
AMC 038709	DEER # 22	669	963			12	14N	10W
AMC 038710	DEER # 23	669	964			12	14N	10W

RECEIVED
 B.L.M. AZ STATE OFFICE
 2006 AUG 24 9:30
 PHOENIX, ARIZONA

Date: 8/22/2006

Page: 1 of 15

42/50

EXHIBIT A

County: Yavapai

State: AZ

BLM Serial #	Claim Name	Original Recording		Amended Recording		Sec	Twp	Range
		Recording #	Page #	Recording #	Page #			
AMC 038711	DEER # 24	669	965			12	14N	10W
AMC 038712	DEER # 25	669	966			12	14N	10W
AMC 038713	DEER # 26	669	967			12	14N	10W
AMC 038714	DEER # 27	669	968			12	14N	10W
AMC 038715	DEER # 28	669	969			13	14N	10W
AMC 038716	DEER # 29	669	970			13	14N	10W
AMC 038717	DEER # 30	669	971			12	14N	10W
AMC 038718	DEER # 31	669	972			12	14N	10W
AMC 038719	DEER # 32	669	973			12	14N	10W
AMC 038720	DEER # 33	669	974			12	14N	10W
AMC 038721	DEER # 34	669	975			13	14N	10W
AMC 038722	DEER # 35	669	976			13	14N	10W
AMC 038723	DEER # 36	669	977			13	14N	10W
AMC 038724	DEER # 37	669	978			13	14N	10W
AMC 038725	DEER # 38	669	979			12	14N	10W
AMC 038726	DEER # 39	669	980			12	14N	10W
AMC 038727	DEER # 40	669	981			12	14N	10W
AMC 038728	DEER # 41	669	982			12	14N	10W
AMC 038729	DEER # 42	669	983			13	14N	10W
AMC 038730	DEER # 43	669	984			13	14N	10W
AMC 038731	DEER # 44	669	985			13	14N	10W
AMC 038732	DEER # 45	669	986			13	14N	10W
AMC 038733	DEER # 46	669	987			13	14N	10W
AMC 038734	DEER # 47	669	988			13	14N	10W
AMC 038735	DEER # 48	669	989			11	14N	10W
AMC 038736	DEER # 49	669	990			11	14N	10W
AMC 038737	DEER # 50	669	991			14	14N	10W
AMC 038738	DEER # 51	669	992			14	14N	10W
AMC 038739	DEER # 52	669	993			14	14N	10W
AMC 038740	DEER # 53 (RELOCATION)	695	390			13	14N	10W
AMC 038741	DEER # 54	669	995			14	14N	10W
AMC 038742	DEER # 55	669	996			14	14N	10W
AMC 038743	DEER # 56	669	997			14	14N	10W
AMC 038744	DEER # 57	669	998			14	14N	10W
AMC 038745	DEER # 58	669	999			14	14N	10W
AMC 038746	DEER # 59	670	001			14	14N	10W
AMC 038747	DEER # 60 (RELOCATION)	695	391			14	14N	10W
AMC 038748	DEER # 61	670	003			14	14N	10W
AMC 038749	DEER # 62	670	004			14	14N	10W
AMC 038750	DEER # 63	670	005			14	14N	10W
AMC 038751	DEER # 64	670	006			14	14N	10W
AMC 038767	DEER # 81	938	474			12	14N	10W

RECEIVED
 B.L.M. AZ STATE OFFICE
 2006 AUG 24 9:30
 PHOENIX, ARIZONA

Date: 8/22/2006

42/50

EXHIBIT A

County: Yavapai

State: AZ

BLM Serial #	Claim Name	Original Recording		Amended Recording		Sec	Twp	Range
		Recording #	Page #	Recording #	Page #			
AMC 038768	DEER # 82	938	475			12	14N	10W
AMC 038769	DEER # 83	938	476			12	14N	10W
AMC 038770	DEER # 84	938	477			12	14N	10W
AMC 061004	BONANZA	156	243	1385	655	07	14N	09W
AMC 061005	POLARIS	156	247	4214	514	08	14N	09W
AMC 062882	KEYNOTE	108	189			20	14N	09W
AMC 062883	MOON ANCHOR	076	374			19	14N	09W
AMC 062884	BIRD EYE	076	375			19	14N	09W
AMC 062885	LONGVIEW	050	191	071	025	20	14N	09W
AMC 062886	NINO	017	007			30	14N	09W
AMC 062887	QUEEN EXTENSION #1	004	538			19	14N	09W
AMC 062888	BRUCE #1	608	348			20	14N	09W
AMC 062889	BRUCE #3	608	350			19	14N	09W
AMC 062890	R & R #2	608	345			19	14N	09W
AMC 062891	JOS #5	576	129			18	14N	09W
AMC 062892	JOS #6	576	130			19	14N	09W
AMC 062893	CYPRUS NO 1	005	483	025	589	20	14N	09W
AMC 062894	CYPRUS NO 2	005	484	025	590	20	14N	09W
AMC 062895	CYPRUS NO 3	005	485	025	591	20	14N	09W
AMC 062896	CYPRUS NO. 4	013	022	049	525	20	14N	09W
AMC 062897	CYPRUS NO. 5	013	023	049	526	20	14N	09W
AMC 062898	CYPRUS NO 6	013	024	049	527	17	14N	09W
AMC 062899	CYPRUS #7	049	528			20	14N	09W
AMC 062900	CYPRUS #8	049	529			19	14N	09W
AMC 062901	CYPRUS #9	049	530			19	14N	09W
AMC 062902	CYPRUS #10	049	531			19	14N	09W
AMC 062903	CYPRUS #11	049	532			19	14N	09W
AMC 062904	CYPRUS #12	049	533			19	14N	09W
AMC 062905	CYPRUS #13	049	534			19	14N	09W
AMC 062906	CYPRUS # 14	071	024			19	14N	09W
AMC 062907	CYPRUS #15	162	190			20	14N	09W
AMC 062908	L. & W.	015	227			18	14N	09W
AMC 062909	L. & W. NO. 3	015	230			19	14N	09W
AMC 062910	L. & W. NO. 4	015	231			19	14N	09W
AMC 062911	L. & W. NO. 5	015	232			19	14N	09W
AMC 062912	BETA NO. 1	013	546			19	14N	09W
AMC 062913	BETA NO. 2	013	547			19	14N	09W
AMC 062914	BETA NO. 3	013	548			19	14N	09W
AMC 062915	PLYMOUTH	131	046			19	14N	09W
AMC 062916	PLYMOUTH EXTENSION	156	246			17	14N	09W
AMC 062917	VALENCIA	156	248			20	14N	09W
						17	14N	09W

RECEIVED
B.L.M. AZ STATE OFFICE
AUG 24 9 30 AM '06
PHOENIX, ARIZONA

Date: 8/22/2006

4/1/06

EXHIBIT A

County: Yavapai

State: AZ

BLM Serial #	Claim Name	Original Recording		Amended Recording		Sec	Twp	Range
		Recording #	Page #	Recording #	Page #			
AMC 063176	OCTAROON	144	367			14	14N	10W
AMC 063177	OCTAROON NO. 1	144	368			14	14N	10W
AMC 063178	RED MT. COPPER NO 1	358	215			14	14N	10W
AMC 063179	RED MT. COPPER NO 2	358	216			14	14N	10W
AMC 063180	RED MT. COPPER NO 3	358	217			14	14N	10W
AMC 063181	RED MT. COPPER NO 4	358	218			14	14N	10W
AMC 063182	RED MT. COPPER NO 5	358	219			14	14N	10W
AMC 063183	RED MT. COPPER NO 6	358	220			14	14N	10W
AMC 063184	RED MT. COPPER NO 7	358	221			14	14N	10W
AMC 063185	RED MT. COPPER NO 8	358	222			14	14N	10W
AMC 063186	RED MT. COPPER NO 9	358	223			23	14N	10W
AMC 063187	COPPER-RIDGE NO 1	358	206			14	14N	10W
AMC 063188	COPPER-RIDGE NO 2	358	207			15	14N	10W
AMC 063189	COPPER-RIDGE NO 3	358	208			15	14N	10W
AMC 063190	COPPER RIDGE NO 4	358	209			14	14N	10W
AMC 063191	COPPER RIDGE NO 5	358	210			15	14N	10W
AMC 063192	COPPER RIDGE NO 6	358	211			22	14N	10W
AMC 063193	COPPER RIDGE NO 7	358	212			22	14N	10W
AMC 063194	COPPER RIDGE NO 8	358	213			22	14N	10W
AMC 063195	COPPER RIDGE NO 9	358	214			22	14N	10W
AMC 063196	ISO #1	563	346			14	14N	10W
AMC 063197	ISO #2	563	347			15	14N	10W
AMC 063198	ISO #3	563	348			15	14N	10W
AMC 063199	ISO #4	563	349			15	14N	10W
AMC 063200	ISO #5	563	350			15	14N	10W
AMC 063201	ISO #6	563	351			15	14N	10W
AMC 063202	ISO #7	563	352			23	14N	10W
AMC 063203	ISO #8	563	353			23	14N	10W
AMC 063204	ISO #9	563	354			23	14N	10W
AMC 063205	ISO #10	563	355			22	14N	10W
AMC 063206	ISO #11	563	356			22	14N	10W
AMC 063207	ISO #12	563	357			22	14N	10W
AMC 063208	ISO #13	563	358			15	14N	10W
AMC 063209	ISO #14	563	359			22	14N	10W
AMC 063210	ISO #15	568	502			15	14N	10W
AMC 063211	ISO #16	568	503			15	14N	10W
AMC 063227	JLM 10	1230	885			08	14N	09W
AMC 063228	JLM 11	1230	887			08	14N	09W
AMC 063229	JLM 12	1230	889			08	14N	09W
AMC 063238	CY-28	1230	911			08	14N	09W
AMC 063249	CY-6	905	230			08	14N	09W
AMC 063250	CY-7	905	231			08	14N	09W

36

3

1

2

PHOENIX, ARIZONA
 4214 516
 2006 AUG 24 9:30
 BLM STATE OFFICE
 4214 517

Date: 8/22/2006

Page: 4 of 15

42/50

EXHIBIT A

County: Yavapai

State: AZ

BLM Serial #	Claim Name	Original Recording		Amended Recording		Sec	Twp	Range
		Recording #	Page #	Recording #	Page #			
AMC 063251	CY-8	905	232			08	14N	09W
AMC 063252	CY-9	905	233			08	14N	09W
AMC 063253	CY-10	905	234			08	14N	09W
AMC 063254	CY-11	905	235			08	14N	09W
AMC 063255	CY-12	905	236			08	14N	09W
AMC 079981	R & R #1	608	344			19	14N	09W
AMC 079982	R & R #3	608	346			18	14N	09W
AMC 079983	R & R #4	608	347			19	14N	09W
AMC 079984	BRUCE #2	608	349			19	14N	09W
AMC 079985	JOS #1	576	125			19	14N	09W
AMC 079986	JOS #2	576	126			19	14N	09W
AMC 079987	JOS #3	576	127	761	181	19	14N	09W
AMC 079988	JOS #4	576	128			19	14N	09W
AMC 079989	COMBINE NO. 2	511	463			18	14N	09W
AMC 079990	L. & W. NO. 1	015	228			19	14N	09W
AMC 079991	L. & W. NO. 2	015	229			19	14N	09W
AMC 079992	L. & W. NO. 6	015	233			19	14N	09W
AMC 079993	L. & W. FRACTION	015	226	761	182	19	14N	09W
AMC 079994	POSSIBILITIES NO. 1	015	225			19	14N	09W
AMC 131683	PONDEROSA	1385	650	4214	515	07	14N	09W
AMC 159967	BM 1	1441	332			26	15N	10W
AMC 159968	BM 2	1441	334			26	15N	10W
AMC 305766	BEV 1	2265	277			09	14N	09W
AMC 305767	BEV 2	2265	279			09	14N	09W
AMC 305768	BEV 3	2265	281			09	14N	09W
AMC 305769	BEV 4	2265	283			09	14N	09W
AMC 305770	BEV 5	2265	285			09	14N	09W
AMC 305771	BEV 6	2265	287			09	14N	09W
AMC 305772	BEV 7	2265	289			09	14N	09W
AMC 305773	BEV 8	2265	291			09	14N	09W
AMC 305774	BEV 9	2265	293			09	14N	09W
AMC 305775	BEV 10	2265	295			09	14N	09W
AMC 305776	BEV 11	2265	297			09	14N	09W
AMC 305777	BEV 12	2265	299			09	14N	09W
AMC 305778	BEV 13	2265	301			09	14N	09W
AMC 305779	BEV 14	2265	303			09	14N	09W
AMC 305780	BEV 15	2265	305			09	14N	09W
AMC 305781	BEV 16	2265	307			09	14N	09W
AMC 305782	BEV 17	2265	309			09	14N	09W
AMC 305783	BEV 18	2265	311			09	14N	09W
AMC 305784	BEV 19	2265	313			09	14N	09W
AMC 305785	BEV 20	2265	315			09	14N	09W

RECEIVED
 B.L.M. & STATE OFFICE
 AUG 24 2006
 PHOENIX, ARIZONA

12/50

EXHIBIT A

County: Yavapai

State: AZ

BLM Serial #	Claim Name	Original Recording		Amended Recording		Sec	Twp	Range
		Recording #	Page #	Recording #	Page #			
AMC 305786	BEV 21	2265	317			09	14N	09W
AMC 305787	BEV 22	2265	319			09	14N	09W
AMC 305788	BEV 23	2265	321			09	14N	09W
AMC 305789	BEV 24	2265	323			09	14N	09W
AMC 305790	BEV 25	2265	325			09	14N	09W
AMC 305791	BEV 26	2265	327			09	14N	09W
AMC 305792	BEV 27	2265	329			09	14N	09W
AMC 305793	BEV 28	2265	331			09	14N	09W
AMC 305794	BEV 29	2265	333			09	14N	09W
AMC 305795	BEV 30	2265	335			09	14N	09W
AMC 305796	BEV 31	2265	337			09	14N	09W
AMC 305797	BEV 32	2265	339			09	14N	09W
AMC 305798	BEV 33	2265	341			09	14N	09W
AMC 305799	BEV 34	2265	343			09	14N	09W
AMC 305800	BEV 35	2265	345			09	14N	09W
AMC 305801	BEV 36	2265	347			09	14N	09W
AMC 305802	BEV 37	2265	349			09	14N	09W
AMC 305803	BEV 38	2265	351			09	14N	09W
AMC 305804	BEV 39	2265	353			09	14N	09W
AMC 305805	BEV 40	2265	355			09	14N	09W
AMC 305806	BEV 41	2265	357			09	14N	09W
AMC 305807	BEV 42	2265	359			09	14N	09W
AMC 305808	BEV 43	2265	361			09	14N	09W
AMC 305809	BEV 44	2265	363			09	14N	09W
AMC 305810	BEV 45	2265	365			09	14N	09W
AMC 305811	BEV 46	2265	367			09	14N	09W
AMC 305812	BEV 47	2265	369			09	14N	09W
AMC 305813	BEV 48	2265	371			09	14N	09W
AMC 305814	BEV 49	2265	373			09	14N	09W
AMC 305815	BEV 50	2265	375			09	14N	09W
AMC 305816	BEV 51	2265	377			09	14N	09W
AMC 305817	BEV 52	2265	379			09	14N	09W
AMC 305818	BEV 53	2265	381			09	14N	09W
AMC 305819	BEV 54	2265	383			09	14N	09W
AMC 308466	FSM #1	2297	161			20	14N	09W
AMC 308467	FSM #2	2297	163			20	14N	09W
AMC 308468	FSM #3	2297	165			20	14N	09W
AMC 308469	FSM #4	2297	167			20	14N	09W
AMC 308470	FSM #5	2297	169			20	14N	09W
AMC 308471	FSM #6	2297	171			20	14N	09W
AMC 308472	FSM #7	2297	173			20	14N	09W
AMC 308473	JWH #1	2297	105			07	14N	09W

34

8

RECEIVED
 B.L.M. AZ STATE OFFICE
 2006 AUG 24 9:31
 PHOENIX, ARIZONA

Date: 8/22/2006

Page: 6 of 15

42/50

EXHIBIT A

County: Yavapai

State: AZ

BLM Serial #	Claim Name	Original Recording		Amended Recording		Sec	Twp	Range
		Recording #	Page #	Recording #	Page #			
AMC 308474	JWH #2	2297	107			07	14N	09W
AMC 308475	JWH #3	2297	109			07	14N	09W
AMC 308476	JWH #4	2297	111			07	14N	09W
AMC 308477	JWH #5	2297	113			07	14N	09W
AMC 308478	JWH #6	2297	115			07	14N	09W
AMC 308479	JWH #7	2297	117			07	14N	09W
AMC 308480	JWH #8	2297	119			07	14N	09W
AMC 308481	JWH #9	2297	121			07	14N	09W
AMC 308482	JWH #10	2297	123			07	14N	09W
AMC 308483	JWH #11	2297	125			07	14N	09W
AMC 308484	JWH #12	2297	127			07	14N	09W
AMC 308485	JWH #13	2297	129			07	14N	09W
AMC 308486	JWH #14	2297	131			07	14N	09W
AMC 308487	JWH #15	2297	133			07	14N	09W
AMC 308488	JWH #16	2297	135			07	14N	09W
AMC 308489	JWH #17	2297	137			07	14N	09W
AMC 308490	JWH #18	2297	139			07	14N	09W
AMC 308491	JWH #19	2297	141			07	14N	09W
AMC 308492	JWH #20	2297	143			07	14N	09W
AMC 308493	JWH #21	2297	145			18	14N	09W
AMC 308494	JWH #22	2297	147			18	14N	09W
AMC 308495	JWH #23	2297	149			18	14N	09W
AMC 308496	JWH #24	2297	151			18	14N	09W
AMC 308497	JWH #25	2297	153			18	14N	09W
AMC 308498	JWH #26	2297	155			18	14N	09W
AMC 308499	JWH #27	2297	157			18	14N	09W
AMC 308500	JWH #28	2297	159			18	14N	09W
AMC 308501	JWH #29	2298	320			13	14N	10W
AMC 308502	JWH #30	2298	322			13	14N	10W
AMC 308503	JWH #31	2298	324			18	14N	09W
AMC 308504	JWH #32	2298	326			18	14N	09W
AMC 308505	JWH #33	2298	328			18	14N	09W
AMC 308506	JWH #34	2298	330			18	14N	09W
AMC 308507	JWH #35	2298	332			18	14N	09W
AMC 308508	JWH #36	2298	334			18	14N	09W
AMC 308509	JWH #37	2298	336			18	14N	09W
AMC 308510	JWH #38	2298	338			13	14N	10W
AMC 308511	JWH #39	2298	340			13	14N	10W
AMC 308512	JWH #40	2298	342			13	14N	10W
AMC 308513	JWH #41	2298	344			18	14N	09W
AMC 308514	JWH #42	2298	346			18	14N	09W
AMC 308515	JWH #43	2298	348			18	14N	09W

RECEIVED
 B.L.M. AZ STATE OFFICE
 2006 AUG 24 9:31
 PHOENIX, ARIZONA

Date: 8/22/2006

Page: 7 of 15

42/41

EXHIBIT A

County: Yavapai

State: AZ

BLM Serial #	Claim Name	Original Recording		Amended Recording		Sec	Twp	Range
		Recording #	Page #	Recording #	Page #			
AMC 308516	JWH #44	2298	350			18	14N	09W
AMC 308517	JWH #45	2298	352			18	14N	09W
AMC 308518	JWH #46	2298	354			18	14N	09W
AMC 308519	JWH #47	2298	356			18	14N	09W
AMC 308520	JWH #48	2298	358			18	14N	09W
AMC 308521	JWH #49	2298	360			13	14N	10W
AMC 308522	JWH #50	2298	362			13	14N	10W
AMC 308523	JWH #51	2298	364			18	14N	09W
AMC 308524	JWH #52	2298	366			18	14N	09W
AMC 308525	JWH #53	2298	368			18	14N	09W
AMC 308526	JWH #54	2298	370			18	14N	09W
AMC 308527	JWH #55	2298	372			18	14N	09W
AMC 308528	JWH #56	2298	374			18	14N	09W
AMC 308529	JWH #57	2298	376			18	14N	09W
AMC 308530	JWH #58	2298	378			18	14N	09W
AMC 308531	JWH #59	2298	380			18	14N	09W
AMC 308532	JWH #60	2298	382			19	14N	09W
AMC 308533	JWH #61	2298	384			19	14N	09W
AMC 308534	JWH #62	2298	386			19	14N	09W
AMC 308535	JWH #63	2298	388			19	14N	09W
AMC 308536	JWH #64	2298	390			19	14N	09W
AMC 308537	JWH #65	2298	392			19	14N	09W
AMC 308538	JWH #66	2298	394			19	14N	09W
AMC 308539	JWH #67	2298	396			19	14N	09W
AMC 308540	JWH #68	2298	398			19	14N	09W
AMC 308541	JWH #69	2298	400			24	14N	10W
AMC 308542	JWH #70	2298	402			24	14N	10W
AMC 308543	JWH #71	2298	404			24	14N	10W
AMC 308544	JWH #72	2298	406			24	14N	10W
AMC 308545	JWH #73	2298	408			24	14N	10W
AMC 308546	JWH #74	2298	410			24	14N	10W
AMC 308547	JWH #75	2298	412			24	14N	10W
AMC 308548	JWH #76	2298	414			24	14N	10W
AMC 308549	JWH #77	2298	416			24	14N	10W
AMC 317120	LAW 1	2407	887			28	15N	10W
AMC 317121	LAW 2	2407	889			28	15N	10W
AMC 317122	LAW 3	2407	891			28	15N	10W
AMC 317123	LAW 4	2407	893			28	15N	10W
AMC 317124	LAW 5	2407	895			33	15N	10W
AMC 317125	LAW 6	2407	897			33	15N	10W
AMC 317126	LAW 7	2407	899			33	15N	10W
AMC 317127	LAW 8	2407	901			33	15N	10W

RECEIVED
 B.L.M. AZ STATE OFFICE
 AUG 24 9:31
 PHOENIX, ARIZONA

42/50

EXHIBIT A

County: Yavapai

State: AZ

BLM Serial #	Claim Name	Original Recording		Amended Recording		
		Recording #	Page #	Recording #	Page #	Sec Twp Range
AMC 317128	LAW 9	2407	903			33 15N 10W
AMC 317129	LAW 10	2407	905			33 15N 10W
AMC 317130	LAW 11	2407	907			33 15N 10W
AMC 317131	LAW 12	2407	909			33 15N 10W
AMC 317132	LAW 13	2407	911			28 15N 10W
AMC 317133	LAW 14	2407	913			28 15N 10W
AMC 317134	LAW 15	2407	915			28 15N 10W
AMC 317135	LAW 16	2407	917			28 15N 10W
AMC 317136	LAW 17	2407	919			33 15N 10W
AMC 317137	LAW 18	2407	921			33 15N 10W
AMC 317138	LAW 19	2407	923			33 15N 10W
AMC 317139	LAW 20	2407	925			33 15N 10W
AMC 317140	LAW 21	2407	927			33 15N 10W
AMC 317141	LAW 22	2407	929			33 15N 10W
AMC 317142	LAW 23	2407	931			33 15N 10W
AMC 317143	LAW 24	2407	933			33 15N 10W
AMC 317144	LAW 25	2407	934			28 15N 10W
AMC 317145	LAW 26	2407	936			28 15N 10W
AMC 317146	LAW 27	2407	938			28 15N 10W
AMC 317147	LAW 28	2407	940			28 15N 10W
AMC 317148	LAW 29	2407	942			28 15N 10W
AMC 317149	LAW 30	2407	943			28 15N 10W
AMC 317150	LAW 31	2407	945			28 15N 10W
AMC 317151	LAW 32	2407	947			28 15N 10W
AMC 317152	LAW 33	2407	949			33 15N 10W
AMC 317153	LAW 34	2407	951			33 15N 10W
AMC 317154	LAW 35	2407	953			33 15N 10W
AMC 317155	LAW 36	2407	955			33 15N 10W
AMC 317156	LAW 37	2407	957			33 15N 10W
AMC 317157	LAW 38	2407	959			33 15N 10W
AMC 317158	LAW 39	2407	961			33 15N 10W
AMC 317159	LAW 40	2407	963			33 15N 10W
AMC 317160	LAW 41	2407	965			28 15N 10W
AMC 317161	LAW 42	2407	967			28 15N 10W
AMC 317162	LAW 43	2407	969			28 15N 10W
AMC 317163	LAW 44	2407	971			28 15N 10W
AMC 317164	LAW 45	2407	973			28 15N 10W
AMC 317165	LAW 46	2407	975			28 15N 10W
AMC 317166	LAW 47	2407	977			28 15N 10W
AMC 317167	LAW 48	2407	979			28 15N 10W
AMC 317168	LAW 49	2407	981			33 15N 10W
AMC 317169	LAW 50	2407	983			33 15N 10W

RECEIVED
 BLM AZ STATE OFFICE
 2006 AUG 24 A 9:31
 PHOENIX, ARIZONA

Date: 8/22/2006

Handwritten initials/signature

EXHIBIT A

County: Yavapai

State: AZ

BLM Serial #	Claim Name	Original Recording		Amended Recording		Sec	Twp	Range
		Recording #	Page #	Recording #	Page #			
AMC 317170	LAW 51	2407	985			33	15N	10W
AMC 317171	LAW 52	2407	987			33	15N	10W
AMC 317172	LAW 53	2407	989			33	15N	10W
AMC 317173	LAW 54	2407	991			33	15N	10W
AMC 317174	LAW 55	2407	993			33	15N	10W
AMC 317175	LAW 56	2407	995			33	15N	10W
AMC 317176	LAW 57	2407	997			28	15N	10W
AMC 317177	LAW 58	2407	999			28	15N	10W
AMC 317178	LAW 59	2408	1			28	15N	10W
AMC 317179	LAW 60	2408	3			28	15N	10W
AMC 317180	LAW 61	2408	5			28	15N	10W
AMC 317181	LAW 62	2408	7			28	15N	10W
AMC 317182	LAW 63	2408	9			28	15N	10W
AMC 317183	LAW 64	2408	11			28	15N	10W
AMC 317184	LAW 65	2408	13			33	15N	10W
AMC 317185	LAW 66	2408	15			33	15N	10W
AMC 317186	LAW 67	2408	17			33	15N	10W
AMC 317187	LAW 68	2408	19			33	15N	10W
AMC 317188	LAW 69	2408	21			33	15N	10W
AMC 317189	LAW 70	2408	23			33	15N	10W
AMC 317190	LAW 71	2408	25			33	15N	10W
AMC 317191	LAW 72	2408	27			33	15N	10W
AMC 317192	LAW 73	2408	29			28	15N	10W
AMC 317193	LAW 74	2408	31			28	15N	10W
AMC 317194	LAW 75	2408	33			28	15N	10W
AMC 317195	LAW 76	2408	35			28	15N	10W
AMC 317196	LAW 77	2408	37			28	15N	10W
AMC 317197	LAW 78	2408	39			28	15N	10W
AMC 317198	LAW 79	2408	41			28	15N	10W
AMC 317199	LAW 80	2408	43			28	15N	10W
AMC 317200	LAW 81	2408	45			33	15N	10W
AMC 317201	LAW 82	2408	47			33	15N	10W
AMC 317202	LAW 83	2408	49			33	15N	10W
AMC 317203	LAW 84	2408	51			33	15N	10W
AMC 317204	LAW 85	2408	53			33	15N	10W
AMC 317205	LAW 86	2408	55			33	15N	10W
AMC 317206	LAW 87	2408	57			33	15N	10W
AMC 317207	LAW 88	2408	59			33	15N	10W
AMC 317208	LAW 89	2408	61			28	15N	10W
AMC 317209	LAW 90	2408	63			28	15N	10W
AMC 317210	LAW 91	2408	65			28	15N	10W
AMC 317211	LAW 92	2408	67			28	15N	10W

PHOENIX, ARIZONA

2006 AUG 24 9:31

RECEIVED BLM STATE OFFICE

Date: 8/22/2006

Page: 10 of 15

42/50

EXHIBIT A

County: Yavapai

State: AZ

BLM Serial #	Claim Name	Original Recording		Amended Recording		Sec	Twp	Range
		Recording #	Page #	Recording #	Page #			
AMC 317212	LAW 93	2408	69			28	15N	10W
AMC 317213	LAW 94	2408	71			28	15N	10W
AMC 317214	LAW 95	2408	73			28	15N	10W
AMC 317215	LAW 96	2408	75			28	15N	10W
AMC 317216	LAW 97	2408	77			33	15N	10W
AMC 317217	LAW 98	2408	79			33	15N	10W
AMC 317218	LAW 99	2408	81			33	15N	10W
AMC 317219	LAW 100	2408	83			33	15N	10W
AMC 317220	LAW 101	2408	85			33	15N	10W
AMC 317221	LAW 102	2408	87			33	15N	10W
AMC 317222	LAW 103	2408	89			33	15N	10W
AMC 317223	LAW 104	2408	91			33	15N	10W
AMC 317224	LAW 105	2408	93			28	15N	10W
AMC 317225	LAW 106	2408	95			28	15N	10W
AMC 317226	LAW 107	2408	97			28	15N	10W
AMC 317227	LAW 108	2408	99			28	15N	10W
AMC 317228	LAW 109	2408	101			28	15N	10W
AMC 317229	LAW 110	2408	103			28	15N	10W
AMC 317230	LAW 111	2408	105			28	15N	10W
AMC 317231	LAW 112	2408	107			28	15N	10W
AMC 317232	LAW 113	2408	109			33	15N	10W
AMC 317233	LAW 114	2408	111			33	15N	10W
AMC 317234	LAW 115	2408	113			33	15N	10W
AMC 317235	LAW 116	2408	115			33	15N	10W
AMC 317236	LAW 117	2408	117			33	15N	10W
AMC 317237	LAW 118	2408	119			33	15N	10W
AMC 317238	LAW 119	2408	121			33	15N	10W
AMC 317239	LAW 120	2408	123			33	15N	10W
AMC 317240	LAW 121	2408	125			27	15N	10W
AMC 317241	LAW 122	2408	127			27	15N	10W
AMC 317242	LAW 123	2408	129			27	15N	10W
AMC 317243	LAW 124	2408	131			27	15N	10W
AMC 317244	LAW 125	2408	133			27	15N	10W
AMC 317245	LAW 126	2408	135			27	15N	10W
AMC 317246	LAW 127	2408	137			27	15N	10W
AMC 317247	LAW 128	2408	139			27	15N	10W
AMC 317248	LAW 129	2408	141			34	15N	10W
AMC 317249	LAW 130	2408	143			34	15N	10W
AMC 317250	LAW 131	2408	145			34	15N	10W
AMC 317251	LAW 132	2408	147			34	15N	10W
AMC 317252	LAW 133	2408	149			34	15N	10W
AMC 317253	LAW 134	2408	151			34	15N	10W

PHOENIX, ARIZONA
 2006 AUG 24 9:31 AM
 RECEIVED BLM AZ STATE OFFICE

H2/50

EXHIBIT A

County: Yavapai

State: AZ

BLM Serial #	Claim Name	Original Recording		Amended Recording		
		Recording #	Page #	Recording #	Page #	Sec Twp Range
AMC 317254	LAW 135	2408	153			34 15N 10W
AMC 317255	LAW 136	2408	155			34 15N 10W
AMC 317256	LAW 137	2408	157			34 15N 10W
AMC 317257	LAW 138	2408	159			34 15N 10W
AMC 317258	LAW 139	2408	161			34 15N 10W
AMC 317259	LAW 140	2408	163			34 15N 10W
AMC 317260	LAW 141	2408	165			34 15N 10W
AMC 317261	LAW 142	2408	167			34 15N 10W
AMC 317262	LAW 143	2408	169			34 15N 10W
AMC 317263	LAW 144	2408	171			34 15N 10W
AMC 317268	LAW 149	2408	181			34 15N 10W
AMC 317269	LAW 150	2408	183			34 15N 10W
AMC 317270	LAW 151	2408	185			34 15N 10W
AMC 317271	LAW 152	2408	187			34 15N 10W
AMC 317276	LAW 157	2408	197			34 15N 10W
AMC 317277	LAW 158	2408	199			34 15N 10W
AMC 317278	LAW 159	2408	201			34 15N 10W
AMC 317279	LAW 160	2408	203			34 15N 10W
AMC 317284	LAW 165	2408	213			35 15N 10W
AMC 317285	LAW 166	2408	215			35 15N 10W
AMC 317286	LAW 167	2408	217			35 15N 10W
AMC 317287	LAW 168	2408	219			35 15N 10W
AMC 317292	LAW 173	2408	229			35 15N 10W
AMC 317293	LAW 174	2408	231			35 15N 10W
AMC 317294	LAW 175	2408	233			35 15N 10W
AMC 317295	LAW 176	2408	235			35 15N 10W
AMC 317296	LAW 177	2408	237			35 15N 10W
AMC 317297	LAW 178	2408	239			35 15N 10W
AMC 317298	LAW 179	2408	241			35 15N 10W
AMC 317299	LAW 180	2408	243			35 15N 10W
AMC 317300	LAW 181	2408	245			35 15N 10W
AMC 317301	LAW 182	2408	247			35 15N 10W
AMC 317302	LAW 183	2408	249			35 15N 10W
AMC 317303	LAW 184	2408	251			35 15N 10W
AMC 317304	LAW 185	2408	253			35 15N 10W
AMC 317305	LAW 186	2408	255			35 15N 10W
AMC 317306	LAW 187	2408	257			35 15N 10W
AMC 317307	LAW 188	2408	259			35 15N 10W
AMC 317308	LAW 189	2408	261			35 15N 10W
AMC 317309	LAW 190	2408	263			35 15N 10W
AMC 317310	LAW 191	2408	265			35 15N 10W
AMC 317311	LAW 192	2408	267			35 15N 10W

RECEIVED
 BLM, AZ STATE OFFICE
 AUG 24 9 31
 PHOENIX, ARIZONA

Date: 8/22/2006

Page: 12 of 15

Handwritten signature/initials

EXHIBIT A

County: Yavapai

State: AZ

BLM Serial #	Claim Name	Original Recording		Amended Recording		
		Recording #	Page #	Recording #	Page #	Sec Twp Range
AMC 317312	LAW 193	2408	269			26 15N 10W
AMC 317313	LAW 194	2408	271			26 15N 10W
AMC 317314	LAW 195	2408	273			26 15N 10W
AMC 317315	LAW 196	2408	275			26 15N 10W
AMC 317316	LAW 197	2408	277			35 15N 10W
AMC 317317	LAW 198	2408	279			35 15N 10W
AMC 317318	LAW 199	2408	281			35 15N 10W
AMC 317319	LAW 200	2408	283			35 15N 10W
AMC 317320	LAW 201	2408	285			35 15N 10W
AMC 317321	LAW 202	2408	287			35 15N 10W
AMC 317322	LAW 203	2408	289			35 15N 10W
AMC 317323	LAW 204	2408	291			35 15N 10W
AMC 317324	LAW 205	2408	293			26 15N 10W
AMC 317325	LAW 206	2408	295			26 15N 10W
AMC 317326	LAW 207	2408	297			26 15N 10W
AMC 317327	LAW 208	2408	299			35 15N 10W
AMC 317328	LAW 209	2408	301			35 15N 10W
AMC 317329	LAW 210	2408	303			35 15N 10W
AMC 317330	LAW 211	2408	305			35 15N 10W
AMC 317331	LAW 212	2408	307			35 15N 10W
AMC 317332	LAW 213	2408	309			35 15N 10W
AMC 317333	LAW 214	2408	311			35 15N 10W
AMC 317334	LAW 215	2408	313			35 15N 10W
AMC 317335	LAW 216	2408	315			26 15N 10W
AMC 317336	LAW 217	2408	317			26 15N 10W
AMC 317337	LAW 218	2408	319			26 15N 10W
AMC 317338	LAW 219	2408	321			26 15N 10W
AMC 317339	LAW 220	2408	323			35 15N 10W
AMC 317340	LAW 221	2408	325			35 15N 10W
AMC 317341	LAW 222	2408	327			35 15N 10W
AMC 317342	LAW 223	2408	329			35 15N 10W
AMC 317343	LAW 224	2408	331			35 15N 10W
AMC 317344	LAW 225	2408	333			35 15N 10W
AMC 317345	LAW 226	2408	335			35 15N 10W
AMC 317346	LAW 227	2408	337			35 15N 10W
AMC 317347	LAW 228	2408	339			26 15N 10W
AMC 317348	LAW 229	2408	341			26 15N 10W
AMC 317349	LAW 230	2408	343			26 15N 10W
AMC 317350	LAW 231	2408	345			26 15N 10W
AMC 317351	LAW 232	2408	347			26 15N 10W
AMC 317352	LAW 233	2408	349			35 15N 10W
AMC 317353	LAW 234	2408	351			35 15N 10W

PHOENIX, ARIZONA
 2006 AUG 24 A 9:31
 RECEIVED
 B.L.M. AZ STATE OFFICE

Date: 8/22/2006

42/10

EXHIBIT A

County: Yavapai

State: AZ

BLM Serial #	Claim Name	Original Recording		Amended Recording		
		Recording #	Page #	Recording #	Page #	Sec Twp Range
AMC 317354	LAW 235	2408	353			35 15N 10W
AMC 317355	LAW 236	2408	355			35 15N 10W
AMC 317356	LAW 237	2408	357			35 15N 10W
AMC 317357	LAW 238	2408	359			35 15N 10W
AMC 317358	LAW 239	2408	361			35 15N 10W
AMC 317359	LAW 240	2408	363			35 15N 10W
AMC 322631	JWH 80	2494	611			07 14N 09W
AMC 322632	JWH 81	2494	613			07 14N 09W
AMC 322633	JWH 82	2494	615			07 14N 09W
AMC 322634	JWH 83	2494	617			07 14N 09W
AMC 362070	KIM-1	4166	88			09 14N 09W
AMC 362071	KIM-2	4166	89			09 14N 09W
AMC 362072	KIM-3	4166	90			09 14N 09W
AMC 362073	KIM-4	4166	91			09 14N 09W
AMC 362074	KIM-5	4166	92			09 14N 09W
AMC 362075	KIM-6	4166	93			09 14N 09W
AMC 362076	KIM-7	4166	94			09 14N 09W
AMC 362077	KIM-8	4166	95			09 14N 09W
AMC 362078	KIM-9	4166	96			09 14N 09W
AMC 362079	KIM-10	4166	97			09 14N 09W
AMC 362080	KIM-11	4166	98			09 14N 09W
AMC 362081	KIM-12	4166	99			09 14N 09W
AMC 362082	KIM-13	4166	100			09 14N 09W
AMC 362083	KIM-14	4166	101			09 14N 09W
AMC 362084	KIM-15	4166	102			09 14N 09W
AMC 362085	KIM-16	4166	103			09 14N 09W
AMC 362086	KIM-17	4166	104			08 14N 09W
AMC 362087	KIM-18	4166	105			08 14N 09W
AMC 362088	KIM-19	4166	106			08 14N 09W
AMC 362089	KIM-20	4166	107			08 14N 09W
AMC 362090	KIM-21	4166	108			08 14N 09W
AMC 362091	KIM-22	4166	109			08 14N 09W
AMC 362092	KIM-23	4166	110			08 14N 09W
AMC 362093	KIM-24	4166	111			08 14N 09W
AMC 362094	KIM-25	4166	112			08 14N 09W
AMC 362095	KIM-26	4166	113			08 14N 09W
AMC 362096	KIM-27	4166	114			08 14N 09W
AMC 362097	KIM-28	4166	115			08 14N 09W
AMC 362098	KIM-29	4166	116			08 14N 09W
AMC 362099	KIM-30	4166	117			08 14N 09W
AMC 362100	KIM-31	4166	118			09 14N 09W
AMC 362101	KIM-32	4166	119			09 14N 09W

RECEIVED
 BLM AZ STATE OFFICE
 AUG 24 9:31 AM
 PHOENIX, ARIZONA

Date: 8/22/2006

Page: 14 of 15

42/50

EXHIBIT A

County: Yavapai

State: AZ

BLM Serial #	Claim Name	Original Recording		Amended Recording				
		Recording #	Page #	Recording #	Page #	Sec	Twp	Range
AMC 362102	KIM-33	4166	120			09	14N	09W
AMC 364582	WP-1	4214	518			08	14N	09W
AMC 364583	WP-2	4214	519			08	14N	09W
AMC 364584	WP-3	4214	520			08	14N	09W
AMC 364585	WP-4	4214	521			08	14N	09W
AMC 364586	WP-5	4214	522			08	14N	09W
AMC 364587	WP-6	4214	523			08	14N	09W
AMC 364588	WP-7	4214	524			08	14N	09W
AMC 364595	WP-14	4214	531			08	14N	09W
AMC 364596	WP-15	4214	532			08	14N	09W
AMC 364597	WP-16	4214	533			08	14N	09W
AMC 364598	WP-17	4214	534			08	14N	09W
AMC 364599	WP-18	4214	535			08	14N	09W
AMC 364600	WP-19	4214	536			08	14N	09W
AMC 364601	WP-20	4214	537			08	14N	09W
AMC 364602	WP-21	4214	538			08	14N	09W
AMC 364603	WP-22	4214	539			08	14N	09W
AMC 366982	WP-23	4302	834			08	14N	09W
AMC 366983	WP-24	4302	835			08	14N	09W
AMC 366984	WP-25	4302	836			08	14N	09W
AMC 366985	WP-26	4302	837			08	14N	09W
AMC 366986	WP-27	4302	838			08	14N	09W
AMC 366987	WP-28	4302	839			08	14N	09W
Total # Of Claims: 610								

PHOENIX, ARIZONA

2006 AUG 24 A 9: 31

RECEIVED
BLM, AZ STATE OFFICE

23/50

United States Department of the Interior
 Bureau of Land Management
 BUSINESS & SUPPORT SVCS DIV
 ONE N CENTRAL AVE
 PHOENIX, AZ 85004 -2203
 Phone: (602) 417-9200

Receipt

No: 1342537

Transaction #: 1387769		ENTERED INTO COMPUTER SEP 13 2006 <i>FB</i>
Date of Transaction: 08/24/2006		
CUSTOMER:	PHELPS DODGE CORPORATION ONE N CENTRAL AVE PHOENIX, AZ 85004	

LINE #	QTY	DESCRIPTION	REMARKS	UNIT PRICE	TOTAL
1	1.00	LOCATABLE MINERALS / MINING CLAIMS-NOT NEW-UNADJUD, ONE AUTH NO. ONLY / MINING CLAIM MONEY RECEIVED (455) CASES: AMC31840/\$76250.00	MAINT 2007 (610)	- n/a -	76250.00
TOTAL:					\$76,250.00

PAYMENT INFORMATION			
1	AMOUNT:	\$76,250.00	POSTMARKED: N/A
	TYPE:	CHECK	RECEIVED: 08/24/2006
	CHECK NO:	544891	
	NAME:	PHELPS DODGE CORPORATION ONE N CENTRAL AVE PHOENIX AZ 85004	

REMARKS

This receipt was generated by the automated BLM Collections and Billing System and is a paper representation of a portion of the official electronic record contained therein.

Message:

610 ROWS RETRIEVED

CBS Export Results Report

Include Resolved Records

Record Status

- Error Records (E/M/I)**
- Accepted Records (A/W)**
- "On Hold" Records (H)**
- All Records (for s/n or receipt nr)**
- Exported, No Results From CBS**
- New (not yet exported)**

Search Criteria Responsible Ar

Enter export Date (mm/dd/yyyy) ALL

Serial Number match (optional)

Receipt Nr (optional) 1342537

Export Nr (exclusive)

LR2000 User (defaults to login) ALL

User (U,X)

Programme

All (U,P,X)

User

August 15, 2005

After recording, return to:
Phelps Dodge Exploration Corporation
Attn: D. Stillwell
1 North Central Avenue
Phoenix, AZ 85004

Bureau of Land Management
Department of the Interior
222 N. Central Avenue
Phoenix, AZ 85004

AMC 31840	AMC 305766
AMC 38688	AMC 308466
AMC 61004	AMC 317120
AMC 62882	AMC 322634
AMC 63137	AMC 362070
AMC 79981	AMC 364582
AMC 131683	
AMC 159967	

2005

NOTICE OF INTENT TO HOLD MINING CLAIMS AND PAYMENT OF BLM MAINTENANCE FEE

Re: Payment of Annual Claim Maintenance Fee

Dear Sir or Madam:


This will serve as notice that Phelps Dodge Bagdad, Inc., formerly known as Cyprus Bagdad Copper Corporation, whose address for purposes of this filing is Land and Water Department, One North Central Ave., 17th Floor, Phoenix, Arizona 85004, intends to hold the mining claims and/or mill sites described on Exhibit A attached hereto for the assessment year ending at 12 o'clock, noon, on September 1, 2006 by payment of the annual maintenance fee of \$125 per claim or site. Payment of such amount is made herewith for such assessment year for each of the claims and sites, the name, and BLM serial number with the book and page or index number of recording of the location notice in the official records of Yavapai County, Arizona, of which, is set forth on Exhibit A attached hereto and by this reference incorporated herein.

Donald A. Stillwell
Donald A. Stillwell for
Phelps Dodge Bagdad, Inc.

State of Arizona)
) ss.
County of Maricopa)

RECEIVED
BLM, AZ STATE OFFICE
2005 AUG 16 P 2:00
PHOENIX, ARIZONA

The foregoing instrument was acknowledged before me on 16th August 2005 by Donald A. Stillwell, on behalf of Phelps Dodge Bagdad, Inc.



Allison L. Porter
Notary Public
My commission expires: Nov 7, 2006

ENTERED IN COMPUTER
22 8/22/05

EXHIBIT A

County: Yavapai

State: AZ

BLM Serial #	Claim Name	Original Recording		Amended Recording				
		Recording #	Page #	Recording #	Page #	Sec	Twp	Range
AMC 031840	RS 129	1185	243			34	15N	10W
AMC 031841	RS 130	1185	245			34	15N	10W
AMC 031842	RS 131	1185	247			34	15N	10W
AMC 031843	RS 132	1185	249			34	15N	10W
AMC 031844	RS 133	1185	251			34	15N	10W
AMC 031845	RS 134	1185	253			34	15N	10W
AMC 031846	RS 135	1185	255			34	15N	10W
AMC 031847	RS 136	1185	257			34	15N	10W
AMC 031856	RS 145	1185	275			34	15N	10W
AMC 031857	RS 146	1185	277			34	15N	10W
AMC 031858	RS 147	1185	279			34	15N	10W
AMC 031859	RS 148	1185	281			34	15N	10W
AMC 031860	RS 149	1185	283			34	15N	10W
AMC 031861	RS 150	1185	285			34	15N	10W
AMC 031862	RS 151	1185	287			34	15N	10W
AMC 031863	RS 152	1185	289			34	15N	10W
AMC 031872	RS 165	1185	307			34	15N	10W
AMC 031873	RS 166	1185	309			34	15N	10W
AMC 031874	RS 167	1185	311			34	15N	10W
AMC 031875	RS 168	1185	313			34	15N	10W
AMC 031884	RS 181	1185	331			34	15N	10W
AMC 031885	RS 182	1185	333			34	15N	10W
AMC 031886	RS 183	1185	335			34	15N	10W
AMC 031887	RS 184	1185	337			34	15N	10W
AMC 031896	RS 197	1185	355			34	15N	10W
AMC 031897	RS 198	1185	357			34	15N	10W
AMC 031898	RS 199	1185	359			34	15N	10W
AMC 031899	RS 200	1185	361			34	15N	10W
AMC 031900	RS 213	1185	363			34	15N	10W
AMC 031901	RS 214	1185	365			34	15N	10W
AMC 031902	RS 215	1185	367			34	15N	10W
AMC 031903	RS 216	1185	369			34	15N	10W
AMC 038690	DEER NO. 3	580	730			12	14N	10W
AMC 038691	DEER NO. 4	580	731			12	14N	10W
AMC 038692	DEER NO. 5	580	732			12	14N	10W
AMC 038693	DEER NO. 6	580	733			12	14N	10W
AMC 038694	DEER NO. 7A	1202	282			12	14N	10W
AMC 038695	DEER NO. 8A	1202	284			12	14N	10W
AMC 038696	DEER NO. 9	580	881			12	14N	10W
AMC 038708	DEER # 21	669	962			12	14N	10W
AMC 038709	DEER # 22	669	963			12	14N	10W
AMC 038710	DEER # 23	669	964			12	14N	10W

Date: 8/15/2005

Page: 1 of 15

RECEIVED
 B.L.M. AZ STATE OFFICE
 2005 AUG 19 P 2:00
 PHOENIX, ARIZONA

ENTERED IN COMPUTER

AS 8/22/05

42/50

EXHIBIT A

County: Yavapai

State: AZ

BLM Serial #	Claim Name	Original Recording		Amended Recording				
		Recording #	Page #	Recording #	Page #	Sec	Twp	Range
AMC 038711	DEER # 24	669	965			12	14N	10W
AMC 038712	DEER # 25	669	966			12	14N	10W
AMC 038713	DEER # 26	669	967			12	14N	10W
AMC 038714	DEER # 27	669	968			12	14N	10W
AMC 038715	DEER # 28	669	969			13	14N	10W
AMC 038716	DEER # 29	669	970			13	14N	10W
AMC 038717	DEER # 30	669	971			12	14N	10W
AMC 038718	DEER # 31	669	972			12	14N	10W
AMC 038719	DEER # 32	669	973			12	14N	10W
AMC 038720	DEER # 33	669	974			12	14N	10W
AMC 038721	DEER # 34	669	975			13	14N	10W
AMC 038722	DEER # 35	669	976			13	14N	10W
AMC 038723	DEER # 36	669	977			13	14N	10W
AMC 038724	DEER # 37	669	978			13	14N	10W
AMC 038725	DEER # 38	669	979			12	14N	10W
AMC 038726	DEER # 39	669	980			12	14N	10W
AMC 038727	DEER # 40	669	981			12	14N	10W
AMC 038728	DEER # 41	669	982			12	14N	10W
AMC 038729	DEER # 42	669	983			13	14N	10W
AMC 038730	DEER # 43	669	984			13	14N	10W
AMC 038731	DEER # 44	669	985			13	14N	10W
AMC 038732	DEER # 45	669	986			13	14N	10W
AMC 038733	DEER # 46	669	987			13	14N	10W
AMC 038734	DEER # 47	669	988			13	14N	10W
AMC 038735	DEER # 48	669	989			11	14N	10W
AMC 038736	DEER # 49	669	990			11	14N	10W
AMC 038737	DEER # 50	669	991			14	14N	10W
AMC 038738	DEER # 51	669	992			14	14N	10W
AMC 038739	DEER # 52	669	993			14	14N	10W
AMC 038740	DEER # 53 (RELOCATION)	695	390			13	14N	10W
AMC 038741	DEER # 54	669	995			14	14N	10W
AMC 038742	DEER # 55	669	996			14	14N	10W
AMC 038743	DEER # 56	669	997			14	14N	10W
AMC 038744	DEER # 57	669	998			14	14N	10W
AMC 038745	DEER # 58	669	999			14	14N	10W
AMC 038746	DEER # 59	670	001			14	14N	10W
AMC 038747	DEER # 60 (RELOCATION)	695	391			14	14N	10W
AMC 038748	DEER # 61	670	003			14	14N	10W
AMC 038749	DEER # 62	670	004			14	14N	10W
AMC 038750	DEER # 63	670	005			14	14N	10W
AMC 038751	DEER # 64	670	006			14	14N	10W
AMC 038767	DEER # 81	938	474			12	14N	10W

Date: 8/15/2005

Page: 2 of 15

RECEIVED
 B.L.M. AZ STATE OFFICE
 2005 AUG 16 P 1:59
 PHOENIX, ARIZONA

ENTERED IN COMPUTER

RE 8/22/05

42/50

EXHIBIT A

County: Yavapai

State: AZ

BLM Serial #	Claim Name	Original Recording		Amended Recording		Sec	Twp	Range
		Recording #	Page #	Recording #	Page #			
AMC 038768	DEER # 82	938	475			12	14N	10W
AMC 038769	DEER # 83	938	476			12	14N	10W
AMC 038770	DEER # 84	938	477			12	14N	10W
AMC 061004	BONANZA	156	243	1385	655	07	14N	09W
AMC 061005	POLARIS	156	247	4214	514	08	14N	09W
AMC 062882	KEYNOTE	108	189			20	14N	09W
AMC 062883	MOON ANCHOR	076	374			19	14N	09W
AMC 062884	BIRD EYE	076	375			19	14N	09W
						20	14N	09W
AMC 062885	LONGVIEW	050	191	071	025	30	14N	09W
AMC 062886	NINO	017	007			19	14N	09W
AMC 062887	QUEEN EXTENSION #1	004	538			20	14N	09W
AMC 062888	BRUCE #1	608	348			19	14N	09W
AMC 062889	BRUCE #3	608	350			19	14N	09W
AMC 062890	R & R #2	608	345			18	14N	09W
AMC 062891	JOS #5	576	129			19	14N	09W
AMC 062892	JOS #6	576	130			19	14N	09W
AMC 062893	CYPRUS NO 1	005	483	025	589	20	14N	09W
AMC 062894	CYPRUS NO 2	005	484	025	590	20	14N	09W
AMC 062895	CYPRUS NO 3	005	485	025	591	20	14N	09W
AMC 062896	CYPRUS NO. 4	013	022	049	525	20	14N	09W
AMC 062897	CYPRUS NO. 5	013	023	049	526	17	14N	09W
AMC 062898	CYPRUS NO 6	013	024	049	527	20	14N	09W
AMC 062899	CYPRUS #7	049	528			19	14N	09W
AMC 062900	CYPRUS #8	049	529			19	14N	09W
AMC 062901	CYPRUS #9	049	530			19	14N	09W
AMC 062902	CYPRUS #10	049	531			19	14N	09W
AMC 062903	CYPRUS #11	049	532			19	14N	09W
AMC 062904	CYPRUS #12	049	533			19	14N	09W
AMC 062905	CYPRUS #13	049	534			19	14N	09W
AMC 062906	CYPRUS # 14	071	024			20	14N	09W
AMC 062907	CYPRUS #15	162	190			18	14N	09W
AMC 062908	L. & W.	015	227			19	14N	09W
AMC 062909	L. & W. NO. 3	015	230			19	14N	09W
AMC 062910	L. & W. NO. 4	015	231			19	14N	09W
AMC 062911	L. & W. NO. 5	015	232			19	14N	09W
AMC 062912	BETA NO. 1	013	546			19	14N	09W
AMC 062913	BETA NO. 2	013	547	025	588	19	14N	09W
AMC 062914	BETA NO. 3	013	548			19	14N	09W
AMC 062915	PLYMOUTH	131	046			17	14N	09W
AMC 062916	PLYMOUTH EXTENSION	156	246			20	14N	09W
AMC 062917	VALENTINE	156	248			17	14N	09W

Date: 8/15/2005

Page: 3 of 15

RECEIVED
 B.L.M. AZ STATE OFFICE
 VALLENTINE
 2005 AUG 16 1:50 PM
 TUCSON, ARIZONA

RECEIVED
 RE 8/22/05

41/5

EXHIBIT A

County: Yavapai

State: AZ

BLM Serial #	Claim Name	Original Recording		Amended Recording				
		Recording #	Page #	Recording #	Page #	Sec	Twp	Range
AMC 063176	OCTAROON	144	367			14	14N	10W
AMC 063177	OCTAROON NO. 1	144	368			14	14N	10W
AMC 063178	RED MT. COPPER NO 1	358	215			14	14N	10W
AMC 063179	RED MT. COPPER NO 2	358	216			14	14N	10W
AMC 063180	RED MT. COPPER NO 3	358	217			14	14N	10W
AMC 063181	RED MT. COPPER NO 4	358	218			14	14N	10W
AMC 063182	RED MT. COPPER NO 5	358	219			14	14N	10W
AMC 063183	RED MT. COPPER NO 6	358	220			14	14N	10W
AMC 063184	RED MT. COPPER NO 7	358	221			14	14N	10W
AMC 063185	RED MT. COPPER NO 8	358	222			14	14N	10W
AMC 063186	RED MT. COPPER NO 9	358	223			23	14N	10W
AMC 063187	COPPER-RIDGE NO 1	358	206			14	14N	10W
AMC 063188	COPPER-RIDGE NO 2	358	207			15	14N	10W
AMC 063189	COPPER-RIDGE NO 3	358	208			15	14N	10W
AMC 063190	COPPER RIDGE NO 4	358	209			14	14N	10W
AMC 063191	COPPER RIDGE NO 5	358	210			15	14N	10W
AMC 063192	COPPER RIDGE NO 6	358	211			22	14N	10W
AMC 063193	COPPER RIDGE NO 7	358	212			22	14N	10W
AMC 063194	COPPER RIDGE NO 8	358	213			22	14N	10W
AMC 063195	COPPER RIDGE NO 9	358	214			22	14N	10W
AMC 063196	ISO #1	563	346			14	14N	10W
AMC 063197	ISO #2	563	347			15	14N	10W
AMC 063198	ISO #3	563	348			15	14N	10W
AMC 063199	ISO #4	563	349			15	14N	10W
AMC 063200	ISO #5	563	350			15	14N	10W
AMC 063201	ISO #6	563	351			15	14N	10W
AMC 063202	ISO #7	563	352			23	14N	10W
AMC 063203	ISO #8	563	353			23	14N	10W
AMC 063204	ISO #9	563	354			23	14N	10W
AMC 063205	ISO #10	563	355			22	14N	10W
AMC 063206	ISO #11	563	356			22	14N	10W
AMC 063207	ISO #12	563	357			22	14N	10W
AMC 063208	ISO #13	563	358			15	14N	10W
AMC 063209	ISO #14	563	359			22	14N	10W
AMC 063210	ISO #15	568	502			15	14N	10W
AMC 063211	ISO #16	568	503			15	14N	10W
AMC 063227	JLM 10	1230	885	4214	516	08	14N	09W
AMC 063228	JLM 11	1230	887			08	14N	09W
AMC 063229	JLM 12	1230	889			08	14N	09W
AMC 063236	CY-1 (AMENDED)	905	225	1230	903	08	14N	09W
AMC 063238	CY-28	1230	911			08	14N	09W
AMC 063249	CY-6	905	230	4214	517	08	14N	09W

PHOENIX, ARIZONA

2005 AUG 19 P 1:59

RECEIVED B.L.M. AZ STATE OFFICE

Date: 8/15/2005

Page: 4 of 15

4214/516
 8/22/05
 RECEIVED

EXHIBIT A

County: Yavapai

State: AZ

BLM Serial #	Claim Name	Original Recording		Amended Recording		Sec	Twp	Range
		Recording #	Page #	Recording #	Page #			
AMC 063250	CY-7	905	231			08	14N	09W
AMC 063251	CY-8	905	232			08	14N	09W
AMC 063252	CY-9	905	233			08	14N	09W
AMC 063253	CY-10	905	234			08	14N	09W
AMC 063254	CY-11	905	235			08	14N	09W
AMC 063255	CY-12	905	236			08	14N	09W
AMC 079981	R & R #1	608	344			19	14N	09W
AMC 079982	R & R #3	608	346			18	14N	09W
AMC 079983	R & R #4	608	347			19	14N	09W
AMC 079984	BRUCE #2	608	349			19	14N	09W
AMC 079985	JOS #1	576	125			19	14N	09W
AMC 079986	JOS #2	576	126			19	14N	09W
AMC 079987	JOS #3	576	127	761	181	19	14N	09W
AMC 079988	JOS #4	576	128			19	14N	09W
AMC 079989	COMBINE NO. 2	511	463			18	14N	09W
AMC 079990	L. & W. NO. 1	015	228			19	14N	09W
AMC 079991	L. & W. NO. 2	015	229			19	14N	09W
AMC 079992	L. & W. NO. 6	015	233			19	14N	09W
AMC 079993	L. & W. FRACTION	015	226	761	182	19	14N	09W
AMC 079994	POSSIBILITIES NO. 1	015	225			19	14N	09W
AMC 131683	PONDEROSA	1385	650	4214	515	07	14N	09W
AMC 159967	BM 1	1441	332			26	15N	10W
AMC 159968	BM 2	1441	334			26	15N	10W
AMC 305766	BEV 1	2265	277			09	14N	09W
AMC 305767	BEV 2	2265	279			09	14N	09W
AMC 305768	BEV 3	2265	281			09	14N	09W
AMC 305769	BEV 4	2265	283			09	14N	09W
AMC 305770	BEV 5	2265	285			09	14N	09W
AMC 305771	BEV 6	2265	287			09	14N	09W
AMC 305772	BEV 7	2265	289			09	14N	09W
AMC 305773	BEV 8	2265	291			09	14N	09W
AMC 305774	BEV 9	2265	293			09	14N	09W
AMC 305775	BEV 10	2265	295			09	14N	09W
AMC 305776	BEV 11	2265	297			09	14N	09W
AMC 305777	BEV 12	2265	299			09	14N	09W
AMC 305778	BEV 13	2265	301			09	14N	09W
AMC 305779	BEV 14	2265	303			09	14N	09W
AMC 305780	BEV 15	2265	305			09	14N	09W
AMC 305781	BEV 16	2265	307			09	14N	09W
AMC 305782	BEV 17	2265	309			09	14N	09W
AMC 305783	BEV 18	2265				09	14N	09W
AMC 305784	BEV 19	2265				09	14N	09W

RECEIVED
 BLM, AZ STATE OFFICE
 AUG 19 P 1:59
 PHOENIX, ARIZONA
 313

Date: 8/15/2005

Page: 5 of 15

ENTERED IN COMPUTER
 8/22/05
 [Signature]

42/c

EXHIBIT A

County: Yavapai

State: AZ

BLM Serial #	Claim Name	Original Recording		Amended Recording				
		Recording #	Page #	Recording #	Page #	Sec	Twp	Range
AMC 305785	BEV 20	2265	315			09	14N	09W
AMC 305786	BEV 21	2265	317			09	14N	09W
AMC 305787	BEV 22	2265	319			09	14N	09W
AMC 305788	BEV 23	2265	321			09	14N	09W
AMC 305789	BEV 24	2265	323			09	14N	09W
AMC 305790	BEV 25	2265	325			09	14N	09W
AMC 305791	BEV 26	2265	327			09	14N	09W
AMC 305792	BEV 27	2265	329			09	14N	09W
AMC 305793	BEV 28	2265	331			09	14N	09W
AMC 305794	BEV 29	2265	333			09	14N	09W
AMC 305795	BEV 30	2265	335			09	14N	09W
AMC 305796	BEV 31	2265	337			09	14N	09W
AMC 305797	BEV 32	2265	339			09	14N	09W
AMC 305798	BEV 33	2265	341			09	14N	09W
AMC 305799	BEV 34	2265	343			09	14N	09W
AMC 305800	BEV 35	2265	345			09	14N	09W
AMC 305801	BEV 36	2265	347			09	14N	09W
AMC 305802	BEV 37	2265	349			09	14N	09W
AMC 305803	BEV 38	2265	351			09	14N	09W
AMC 305804	BEV 39	2265	353			09	14N	09W
AMC 305805	BEV 40	2265	355			09	14N	09W
AMC 305806	BEV 41	2265	357			09	14N	09W
AMC 305807	BEV 42	2265	359			09	14N	09W
AMC 305808	BEV 43	2265	361			09	14N	09W
AMC 305809	BEV 44	2265	363			09	14N	09W
AMC 305810	BEV 45	2265	365			09	14N	09W
AMC 305811	BEV 46	2265	367			09	14N	09W
AMC 305812	BEV 47	2265	369			09	14N	09W
AMC 305813	BEV 48	2265	371			09	14N	09W
AMC 305814	BEV 49	2265	373			09	14N	09W
AMC 305815	BEV 50	2265	375			09	14N	09W
AMC 305816	BEV 51	2265	377			09	14N	09W
AMC 305817	BEV 52	2265	379			09	14N	09W
AMC 305818	BEV 53	2265	381			09	14N	09W
AMC 305819	BEV 54	2265	383			09	14N	09W
AMC 308466	FSM #1	2297	161			20	14N	09W
AMC 308467	FSM #2	2297	163			20	14N	09W
AMC 308468	FSM #3	2297	165			20	14N	09W
AMC 308469	FSM #4	2297	167			20	14N	09W
AMC 308470	FSM #5	2297	169			20	14N	09W
AMC 308471	FSM #6	2297	171			20	14N	09W
AMC 308472	FSM #7	2297	173			20	14N	09W

RECEIVED
 B.L.M. AZ STATE OFFICE
 2005 AUG 16 P 1:59
 PHOENIX, ARIZONA

Date: 8/15/2005

Page: 6 of 15

ENTERED IN COMPUTER
 RE 8/22/05

42/51

EXHIBIT A

County: Yavapai
State: AZ

BLM Serial #	Claim Name	Original Recording		Amended Recording				
		Recording #	Page #	Recording #	Page #	Sec	Twp	Range
AMC 308473	JWH #1	2297	105			07	14N	09W
AMC 308474	JWH #2	2297	107			07	14N	09W
AMC 308475	JWH #3	2297	109			07	14N	09W
AMC 308476	JWH #4	2297	111			07	14N	09W
AMC 308477	JWH #5	2297	113			07	14N	09W
AMC 308478	JWH #6	2297	115			07	14N	09W
AMC 308479	JWH #7	2297	117			07	14N	09W
AMC 308480	JWH #8	2297	119			07	14N	09W
AMC 308481	JWH #9	2297	121			07	14N	09W
AMC 308482	JWH #10	2297	123			07	14N	09W
AMC 308483	JWH #11	2297	125			07	14N	09W
AMC 308484	JWH #12	2297	127			07	14N	09W
AMC 308485	JWH #13	2297	129			07	14N	09W
AMC 308486	JWH #14	2297	131			07	14N	09W
AMC 308487	JWH #15	2297	133			07	14N	09W
AMC 308488	JWH #16	2297	135			07	14N	09W
AMC 308489	JWH #17	2297	137			07	14N	09W
AMC 308490	JWH #18	2297	139			07	14N	09W
AMC 308491	JWH #19	2297	141			07	14N	09W
AMC 308492	JWH #20	2297	143			07	14N	09W
AMC 308493	JWH #21	2297	145			18	14N	09W
AMC 308494	JWH #22	2297	147			18	14N	09W
AMC 308495	JWH #23	2297	149			18	14N	09W
AMC 308496	JWH #24	2297	151			18	14N	09W
AMC 308497	JWH #25	2297	153			18	14N	09W
AMC 308498	JWH #26	2297	155			18	14N	09W
AMC 308499	JWH #27	2297	157			18	14N	09W
AMC 308500	JWH #28	2297	159			18	14N	09W
AMC 308501	JWH #29	2298	320			13	14N	10W
AMC 308502	JWH #30	2298	322			13	14N	10W
AMC 308503	JWH #31	2298	324			18	14N	09W
AMC 308504	JWH #32	2298	326			18	14N	09W
AMC 308505	JWH #33	2298	328			18	14N	09W
AMC 308506	JWH #34	2298	330			18	14N	09W
AMC 308507	JWH #35	2298	332			18	14N	09W
AMC 308508	JWH #36	2298	334			18	14N	09W
AMC 308509	JWH #37	2298	336			18	14N	09W
AMC 308510	JWH #38	2298	338			13	14N	10W
AMC 308511	JWH #39	2298	340			13	14N	10W
AMC 308512	JWH #40	2298	342			13	14N	10W
AMC 308513	JWH #41	2298	344			18	14N	09W
AMC 308514	JWH #42	2298	346			18	14N	09W

Date: 8/15/2005

Page: 7 of 15

RECEIVED
 BLM, AZ STATE OFFICE
 2005 AUG 16 P 1:59
 PHOENIX, ARIZONA

ENTERED IN COMPUTER
 8/22/05

42/88

EXHIBIT A

County: Yavapai

State: AZ

BLM Serial #	Claim Name	Original Recording		Amended Recording		Sec	Twp	Range
		Recording #	Page #	Recording #	Page #			
AMC 308515	JWH #43	2298	348			18	14N	09W
AMC 308516	JWH #44	2298	350			18	14N	09W
AMC 308517	JWH #45	2298	352			18	14N	09W
AMC 308518	JWH #46	2298	354			18	14N	09W
AMC 308519	JWH #47	2298	356			18	14N	09W
AMC 308520	JWH #48	2298	358			18	14N	09W
AMC 308521	JWH #49	2298	360			13	14N	10W
AMC 308522	JWH #50	2298	362			13	14N	10W
AMC 308523	JWH #51	2298	364			18	14N	09W
AMC 308524	JWH #52	2298	366			18	14N	09W
AMC 308525	JWH #53	2298	368			18	14N	09W
AMC 308526	JWH #54	2298	370			18	14N	09W
AMC 308527	JWH #55	2298	372			18	14N	09W
AMC 308528	JWH #56	2298	374			18	14N	09W
AMC 308529	JWH #57	2298	376			18	14N	09W
AMC 308530	JWH #58	2298	378			18	14N	09W
AMC 308531	JWH #59	2298	380			18	14N	09W
AMC 308532	JWH #60	2298	382			19	14N	09W
AMC 308533	JWH #61	2298	384			19	14N	09W
AMC 308534	JWH #62	2298	386			19	14N	09W
AMC 308535	JWH #63	2298	388			19	14N	09W
AMC 308536	JWH #64	2298	390			19	14N	09W
AMC 308537	JWH #65	2298	392			19	14N	09W
AMC 308538	JWH #66	2298	394			19	14N	09W
AMC 308539	JWH #67	2298	396			19	14N	09W
AMC 308540	JWH #68	2298	398			19	14N	09W
AMC 308541	JWH #69	2298	400			24	14N	10W
AMC 308542	JWH #70	2298	402			24	14N	10W
AMC 308543	JWH #71	2298	404			24	14N	10W
AMC 308544	JWH #72	2298	406			24	14N	10W
AMC 308545	JWH #73	2298	408			24	14N	10W
AMC 308546	JWH #74	2298	410			24	14N	10W
AMC 308547	JWH #75	2298	412			24	14N	10W
AMC 308548	JWH #76	2298	414			24	14N	10W
AMC 308549	JWH #77	2298	416			24	14N	10W
AMC 317120	LAW 1	2407	887			28	15N	10W
AMC 317121	LAW 2	2407	889			28	15N	10W
AMC 317122	LAW 3	2407	891			28	15N	10W
AMC 317123	LAW 4	2407	893			28	15N	10W
AMC 317124	LAW 5	2407	895			33	15N	10W
AMC 317125	LAW 6	2407	897			33	15N	10W
AMC 317126	LAW 7	2407	899			33	15N	10W

PHOENIX, ARIZONA

2005 AUG 16 P 1:59

RECEIVED B.L.M. AZ STATE OFFICE

Date: 8/15/2005

Page: 8 of 15

ENTERED IN COMPUTER

8/22/05

42/50

EXHIBIT A

County: Yavapai

State: AZ

BLM Serial #	Claim Name	Original Recording		Amended Recording				
		Recording #	Page #	Recording #	Page #	Sec	Twp	Range
AMC 317127	LAW 8	2407	901			33	15N	10W
AMC 317128	LAW 9	2407	903			33	15N	10W
AMC 317129	LAW 10	2407	905			33	15N	10W
AMC 317130	LAW 11	2407	907			33	15N	10W
AMC 317131	LAW 12	2407	909			33	15N	10W
AMC 317132	LAW 13	2407	911			28	15N	10W
AMC 317133	LAW 14	2407	913			28	15N	10W
AMC 317134	LAW 15	2407	915			28	15N	10W
AMC 317135	LAW 16	2407	917			28	15N	10W
AMC 317136	LAW 17	2407	919			33	15N	10W
AMC 317137	LAW 18	2407	921			33	15N	10W
AMC 317138	LAW 19	2407	923			33	15N	10W
AMC 317139	LAW 20	2407	925			33	15N	10W
AMC 317140	LAW 21	2407	927			33	15N	10W
AMC 317141	LAW 22	2407	929			33	15N	10W
AMC 317142	LAW 23	2407	931			33	15N	10W
AMC 317143	LAW 24	2407	933			33	15N	10W
AMC 317144	LAW 25	2407	934			28	15N	10W
AMC 317145	LAW 26	2407	936			28	15N	10W
AMC 317146	LAW 27	2407	938			28	15N	10W
AMC 317147	LAW 28	2407	940			28	15N	10W
AMC 317148	LAW 29	2407	942			28	15N	10W
AMC 317149	LAW 30	2407	943			28	15N	10W
AMC 317150	LAW 31	2407	945			28	15N	10W
AMC 317151	LAW 32	2407	947			28	15N	10W
AMC 317152	LAW 33	2407	949			33	15N	10W
AMC 317153	LAW 34	2407	951			33	15N	10W
AMC 317154	LAW 35	2407	953			33	15N	10W
AMC 317155	LAW 36	2407	955			33	15N	10W
AMC 317156	LAW 37	2407	957			33	15N	10W
AMC 317157	LAW 38	2407	959			33	15N	10W
AMC 317158	LAW 39	2407	961			33	15N	10W
AMC 317159	LAW 40	2407	963			33	15N	10W
AMC 317160	LAW 41	2407	965			28	15N	10W
AMC 317161	LAW 42	2407	967			28	15N	10W
AMC 317162	LAW 43	2407	969			28	15N	10W
AMC 317163	LAW 44	2407	971			28	15N	10W
AMC 317164	LAW 45	2407	973			28	15N	10W
AMC 317165	LAW 46	2407	975			28	15N	10W
AMC 317166	LAW 47	2407	977			28	15N	10W
AMC 317167	LAW 48	2407	979			28	15N	10W
AMC 317168	LAW 49	2407	981			33	15N	10W

RECEIVED
 B.L.M. AZ STATE OFFICE
 2005 AUG 16 P 1:59
 PHOENIX, ARIZONA

Date: 8/15/2005

Page: 9 of 15

ENTERED IN COMPUTER
 RE 8/22/05

EXHIBIT A

County: Yavapai

State: AZ

BLM Serial #	Claim Name	Original Recording		Amended Recording		
		Recording #	Page #	Recording #	Page #	Sec Twp Range
AMC 317169	LAW 50	2407	983			33 15N 10W
AMC 317170	LAW 51	2407	985			33 15N 10W
AMC 317171	LAW 52	2407	987			33 15N 10W
AMC 317172	LAW 53	2407	989			33 15N 10W
AMC 317173	LAW 54	2407	991			33 15N 10W
AMC 317174	LAW 55	2407	993			33 15N 10W
AMC 317175	LAW 56	2407	995			33 15N 10W
AMC 317176	LAW 57	2407	997			28 15N 10W
AMC 317177	LAW 58	2407	999			28 15N 10W
AMC 317178	LAW 59	2408	1			28 15N 10W
AMC 317179	LAW 60	2408	3			28 15N 10W
AMC 317180	LAW 61	2408	5			28 15N 10W
AMC 317181	LAW 62	2408	7			28 15N 10W
AMC 317182	LAW 63	2408	9			28 15N 10W
AMC 317183	LAW 64	2408	11			28 15N 10W
AMC 317184	LAW 65	2408	13			33 15N 10W
AMC 317185	LAW 66	2408	15			33 15N 10W
AMC 317186	LAW 67	2408	17			33 15N 10W
AMC 317187	LAW 68	2408	19			33 15N 10W
AMC 317188	LAW 69	2408	21			33 15N 10W
AMC 317189	LAW 70	2408	23			33 15N 10W
AMC 317190	LAW 71	2408	25			33 15N 10W
AMC 317191	LAW 72	2408	27			33 15N 10W
AMC 317192	LAW 73	2408	29			28 15N 10W
AMC 317193	LAW 74	2408	31			28 15N 10W
AMC 317194	LAW 75	2408	33			28 15N 10W
AMC 317195	LAW 76	2408	35			28 15N 10W
AMC 317196	LAW 77	2408	37			28 15N 10W
AMC 317197	LAW 78	2408	39			28 15N 10W
AMC 317198	LAW 79	2408	41			28 15N 10W
AMC 317199	LAW 80	2408	43			28 15N 10W
AMC 317200	LAW 81	2408	45			33 15N 10W
AMC 317201	LAW 82	2408	47			33 15N 10W
AMC 317202	LAW 83	2408	49			33 15N 10W
AMC 317203	LAW 84	2408	51			33 15N 10W
AMC 317204	LAW 85	2408	53			33 15N 10W
AMC 317205	LAW 86	2408	55			33 15N 10W
AMC 317206	LAW 87	2408	57			33 15N 10W
AMC 317207	LAW 88	2408	59			33 15N 10W
AMC 317208	LAW 89	2408	61			28 15N 10W
AMC 317209	LAW 90	2408	63			28 15N 10W
AMC 317210	LAW 91	2408	65			28 15N 10W

Date: 8/15/2005

Page: 10 of 15

ENTERED IN COMPUTER 42/51
RE 8/22/05

RECEIVED
 BLM AZ STATE OFFICE
 PHOENIX, ARIZONA
 2005 AUG 19 1:59 PM

EXHIBIT A

County: Yavapai

State: AZ

BLM Serial #	Claim Name	Original Recording		Amended Recording				
		Recording #	Page #	Recording #	Page #	Sec	Twp	Range
AMC 317211	LAW 92	2408	67			28	15N	10W
AMC 317212	LAW 93	2408	69			28	15N	10W
AMC 317213	LAW 94	2408	71			28	15N	10W
AMC 317214	LAW 95	2408	73			28	15N	10W
AMC 317215	LAW 96	2408	75			28	15N	10W
AMC 317216	LAW 97	2408	77			33	15N	10W
AMC 317217	LAW 98	2408	79			33	15N	10W
AMC 317218	LAW 99	2408	81			33	15N	10W
AMC 317219	LAW 100	2408	83			33	15N	10W
AMC 317220	LAW 101	2408	85			33	15N	10W
AMC 317221	LAW 102	2408	87			33	15N	10W
AMC 317222	LAW 103	2408	89			33	15N	10W
AMC 317223	LAW 104	2408	91			33	15N	10W
AMC 317224	LAW 105	2408	93			28	15N	10W
AMC 317225	LAW 106	2408	95			28	15N	10W
AMC 317226	LAW 107	2408	97			28	15N	10W
AMC 317227	LAW 108	2408	99			28	15N	10W
AMC 317228	LAW 109	2408	101			28	15N	10W
AMC 317229	LAW 110	2408	103			28	15N	10W
AMC 317230	LAW 111	2408	105			28	15N	10W
AMC 317231	LAW 112	2408	107			28	15N	10W
AMC 317232	LAW 113	2408	109			33	15N	10W
AMC 317233	LAW 114	2408	111			33	15N	10W
AMC 317234	LAW 115	2408	113			33	15N	10W
AMC 317235	LAW 116	2408	115			33	15N	10W
AMC 317236	LAW 117	2408	117			33	15N	10W
AMC 317237	LAW 118	2408	119			33	15N	10W
AMC 317238	LAW 119	2408	121			33	15N	10W
AMC 317239	LAW 120	2408	123			33	15N	10W
AMC 317240	LAW 121	2408	125			27	15N	10W
AMC 317241	LAW 122	2408	127			27	15N	10W
AMC 317242	LAW 123	2408	129			27	15N	10W
AMC 317243	LAW 124	2408	131			27	15N	10W
AMC 317244	LAW 125	2408	133			27	15N	10W
AMC 317245	LAW 126	2408	135			27	15N	10W
AMC 317246	LAW 127	2408	137			27	15N	10W
AMC 317247	LAW 128	2408	139			27	15N	10W
AMC 317248	LAW 129	2408	141			34	15N	10W
AMC 317249	LAW 130	2408	143			34	15N	10W
AMC 317250	LAW 131	2408	145			34	15N	10W
AMC 317251	LAW 132	2408	147			34	15N	10W
AMC 317252	LAW 133	2408	149			34	15N	10W

Date: 8/15/2005

Page: 11 of 15
ENTERED IN COMPUTER

5/22/05
42/8

RECEIVED
 BLM, AZ STATE OFFICE
 2005 AUG 16 P 1:59
 PHOENIX, ARIZONA

EXHIBIT A

County: Yavapai

State: AZ

BLM Serial #	Claim Name	Original Recording		Amended Recording			Twp	Range
		Recording #	Page #	Recording #	Page #	Sec		
AMC 317253	LAW 134	2408	151			34	15N	10W
AMC 317254	LAW 135	2408	153			34	15N	10W
AMC 317255	LAW 136	2408	155			34	15N	10W
AMC 317256	LAW 137	2408	157			34	15N	10W
AMC 317257	LAW 138	2408	159			34	15N	10W
AMC 317258	LAW 139	2408	161			34	15N	10W
AMC 317259	LAW 140	2408	163			34	15N	10W
AMC 317260	LAW 141	2408	165			34	15N	10W
AMC 317261	LAW 142	2408	167			34	15N	10W
AMC 317262	LAW 143	2408	169			34	15N	10W
AMC 317263	LAW 144	2408	171			34	15N	10W
AMC 317268	LAW 149	2408	181			34	15N	10W
AMC 317269	LAW 150	2408	183			34	15N	10W
AMC 317270	LAW 151	2408	185			34	15N	10W
AMC 317271	LAW 152	2408	187			34	15N	10W
AMC 317276	LAW 157	2408	197			34	15N	10W
AMC 317277	LAW 158	2408	199			34	15N	10W
AMC 317278	LAW 159	2408	201			34	15N	10W
AMC 317279	LAW 160	2408	203			34	15N	10W
AMC 317284	LAW 165	2408	213			35	15N	10W
AMC 317285	LAW 166	2408	215			35	15N	10W
AMC 317286	LAW 167	2408	217			35	15N	10W
AMC 317287	LAW 168	2408	219			35	15N	10W
AMC 317292	LAW 173	2408	229			35	15N	10W
AMC 317293	LAW 174	2408	231			35	15N	10W
AMC 317294	LAW 175	2408	233			35	15N	10W
AMC 317295	LAW 176	2408	235			35	15N	10W
AMC 317296	LAW 177	2408	237			35	15N	10W
AMC 317297	LAW 178	2408	239			35	15N	10W
AMC 317298	LAW 179	2408	241			35	15N	10W
AMC 317299	LAW 180	2408	243			35	15N	10W
AMC 317300	LAW 181	2408	245			35	15N	10W
AMC 317301	LAW 182	2408	247			35	15N	10W
AMC 317302	LAW 183	2408	249			35	15N	10W
AMC 317303	LAW 184	2408	251			35	15N	10W
AMC 317304	LAW 185	2408	253			35	15N	10W
AMC 317305	LAW 186	2408	255			35	15N	10W
AMC 317306	LAW 187	2408	257			35	15N	10W
AMC 317307	LAW 188	2408	259			35	15N	10W
AMC 317308	LAW 189	2408	261			35	15N	10W
AMC 317309	LAW 190	2408	263			35	15N	10W
AMC 317310	LAW 191	2408	265			35	15N	10W

Date: 8/15/2005

Page: 12 of 15
 ENTERED IN COMPUTER
 RE 8/22/05

RECEIVED
 BLM, AZ STATE OFFICE
 2005 AUG 16 P 1:58
 PHOENIX, ARIZONA

12/

EXHIBIT A

County: Yavapai

State: AZ

BLM Serial #	Claim Name	Original Recording		Amended Recording			Twp	Range
		Recording #	Page #	Recording #	Page #	Sec		
AMC 317311	LAW 192	2408	267			35	15N	10W
AMC 317312	LAW 193	2408	269			26	15N	10W
AMC 317313	LAW 194	2408	271			26	15N	10W
AMC 317314	LAW 195	2408	273			26	15N	10W
AMC 317315	LAW 196	2408	275			26	15N	10W
AMC 317316	LAW 197	2408	277			35	15N	10W
AMC 317317	LAW 198	2408	279			35	15N	10W
AMC 317318	LAW 199	2408	281			35	15N	10W
AMC 317319	LAW 200	2408	283			35	15N	10W
AMC 317320	LAW 201	2408	285			35	15N	10W
AMC 317321	LAW 202	2408	287			35	15N	10W
AMC 317322	LAW 203	2408	289			35	15N	10W
AMC 317323	LAW 204	2408	291			35	15N	10W
AMC 317324	LAW 205	2408	293			26	15N	10W
AMC 317325	LAW 206	2408	295			26	15N	10W
AMC 317326	LAW 207	2408	297			26	15N	10W
AMC 317327	LAW 208	2408	299			35	15N	10W
AMC 317328	LAW 209	2408	301			35	15N	10W
AMC 317329	LAW 210	2408	303			35	15N	10W
AMC 317330	LAW 211	2408	305			35	15N	10W
AMC 317331	LAW 212	2408	307			35	15N	10W
AMC 317332	LAW 213	2408	309			35	15N	10W
AMC 317333	LAW 214	2408	311			35	15N	10W
AMC 317334	LAW 215	2408	313			35	15N	10W
AMC 317335	LAW 216	2408	315			26	15N	10W
AMC 317336	LAW 217	2408	317			26	15N	10W
AMC 317337	LAW 218	2408	319			26	15N	10W
AMC 317338	LAW 219	2408	321			26	15N	10W
AMC 317339	LAW 220	2408	323			35	15N	10W
AMC 317340	LAW 221	2408	325			35	15N	10W
AMC 317341	LAW 222	2408	327			35	15N	10W
AMC 317342	LAW 223	2408	329			35	15N	10W
AMC 317343	LAW 224	2408	331			35	15N	10W
AMC 317344	LAW 225	2408	333			35	15N	10W
AMC 317345	LAW 226	2408	335			35	15N	10W
AMC 317346	LAW 227	2408	337			35	15N	10W
AMC 317347	LAW 228	2408	339			26	15N	10W
AMC 317348	LAW 229	2408	341			26	15N	10W
AMC 317349	LAW 230	2408	343			26	15N	10W
AMC 317350	LAW 231	2408	345			26	15N	10W
AMC 317351	LAW 232	2408	347			26	15N	10W
AMC 317352	LAW 233	2408	349			35	15N	10W

Date: 8/15/2005

Page: 13 of 15

RECEIVED
BLM, AZ STATE OFFICE
2005 AUG 16 P 1:58
PHOENIX, ARIZONA

ENTERED IN COMPUTER

RS 8/22/05 kjs

EXHIBIT A

County: Yavapai

State: AZ

BLM Serial #	Claim Name	Original Recording		Amended Recording				
		Recording #	Page #	Recording #	Page #	Sec	Twp	Range
AMC 317353	LAW 234	2408	351			35	15N	10W
AMC 317354	LAW 235	2408	353			35	15N	10W
AMC 317355	LAW 236	2408	355			35	15N	10W
AMC 317356	LAW 237	2408	357			35	15N	10W
AMC 317357	LAW 238	2408	359			35	15N	10W
AMC 317358	LAW 239	2408	361			35	15N	10W
AMC 317359	LAW 240	2408	363			35	15N	10W
AMC 322631	JWH 80	2494	611			07	14N	09W
AMC 322632	JWH 81	2494	613			07	14N	09W
AMC 322633	JWH 82	2494	615			07	14N	09W
AMC 322634	JWH 83	2494	617			07	14N	09W
AMC 362070	KIM-1	4166	88			09	14N	09W
AMC 362071	KIM-2	4166	89			09	14N	09W
AMC 362072	KIM-3	4166	90			09	14N	09W
AMC 362073	KIM-4	4166	91			09	14N	09W
AMC 362074	KIM-5	4166	92			09	14N	09W
AMC 362075	KIM-6	4166	93			09	14N	09W
AMC 362076	KIM-7	4166	94			09	14N	09W
AMC 362077	KIM-8	4166	95			09	14N	09W
AMC 362078	KIM-9	4166	96			09	14N	09W
AMC 362079	KIM-10	4166	97			09	14N	09W
AMC 362080	KIM-11	4166	98			09	14N	09W
AMC 362081	KIM-12	4166	99			09	14N	09W
AMC 362082	KIM-13	4166	100			09	14N	09W
AMC 362083	KIM-14	4166	101			09	14N	09W
AMC 362084	KIM-15	4166	102			09	14N	09W
AMC 362085	KIM-16	4166	103			09	14N	09W
AMC 362086	KIM-17	4166	104			08	14N	09W
AMC 362087	KIM-18	4166	105			08	14N	09W
AMC 362088	KIM-19	4166	106			08	14N	09W
AMC 362089	KIM-20	4166	107			08	14N	09W
AMC 362090	KIM-21	4166	108			08	14N	09W
AMC 362091	KIM-22	4166	109			08	14N	09W
AMC 362092	KIM-23	4166	110			08	14N	09W
AMC 362093	KIM-24	4166	111			08	14N	09W
AMC 362094	KIM-25	4166	112			08	14N	09W
AMC 362095	KIM-26	4166	113			08	14N	09W
AMC 362096	KIM-27	4166	114			08	14N	09W
AMC 362097	KIM-28	4166	115			08	14N	09W
AMC 362098	KIM-29	4166	116			08	14N	09W
AMC 362099	KIM-30	4166	117			08	14N	09W
AMC 362100	KIM-31	4166	118			09	14N	09W

RECEIVED
 B.L.M. AZ STATE OFFICE
 2005 AUG 16 P 1:58
 PHOENIX, ARIZONA 2112

Date: 8/15/2005

Page: 14 of 15

ENTERED IN COMPUTER
 5/22/05
 RE 8/22/05

EXHIBIT A

County: Yavapai

State: AZ

BLM Serial #	Claim Name	Original Recording		Amended Recording				
		Recording #	Page #	Recording #	Page #	Sec	Twp	Range
AMC 362101	KIM-32	4166	119			09	14N	09W
AMC 362102	KIM-33	4166	120			09	14N	09W
AMC 364582	WP-1	4214	518			08	14N	09W
AMC 364583	WP-2	4214	519			08	14N	09W
AMC 364584	WP-3	4214	520			08	14N	09W
AMC 364585	WP-4	4214	521			08	14N	09W
AMC 364586	WP-5	4214	522			08	14N	09W
AMC 364587	WP-6	4214	523			08	14N	09W
AMC 364588	WP-7	4214	524			08	14N	09W
AMC 364595	WP-14	4214	531			08	14N	09W
AMC 364596	WP-15	4214	532			08	14N	09W
AMC 364597	WP-16	4214	533			08	14N	09W
AMC 364598	WP-17	4214	534			08	14N	09W
AMC 364599	WP-18	4214	535			08	14N	09W
AMC 364600	WP-19	4214	536			08	14N	09W
AMC 364601	WP-20	4214	537			08	14N	09W
AMC 364602	WP-21	4214	538			08	14N	09W
AMC 364603	WP-22	4214	539			08	14N	09W

Total # Of Claims: 605

RECEIVED
 B.L.M. AZ STATE OFFICE
 2005 AUG 16 P 1:58
 PHOENIX, ARIZONA

Date: 8/15/2005

Page: 15 of 15
 ENTERED IN COMPUTER
 RE 8/22/05 18/5

United States Department of the Interior
Bureau of Land Management
 BUSINESS & SUPPORT SVCS DIV
 222 N CENTRAL AVE
 PHOENIX, AZ 85004 -2203
 Phone: (602) 417-9200

Receipt	
No:	1130232

Transaction #: 1169276
Date of Transaction: 08/16/2005
CUSTOMER: PHELPS DODGE CORPORATION ONE N CENTRAL AVE PHOENIX, AZ 85004

LINE #	QTY	DESCRIPTION	REMARKS	UNIT PRICE-	TOTAL
1	1.00	LOCATABLE MINERALS / MINING CLAIMS-NOT NEW-UNADJUD, ONE AUTH NO. ONLY / MINING CLAIM MONEY RECEIVED (455) CASES: AMC31840/\$75625.00	MAINT 2006 (605)	- n/a -	75625.00
TOTAL:					\$75,625.00

PAYMENT INFORMATION			
1	AMOUNT:	\$75,625.00	POSTMARKED: N/A
	TYPE:	CHECK	RECEIVED: 08/16/2005
	CHECK NO:	503919	
	NAME:	PHELPS DODGE CORPORATION ONE N CENTRAL AVE PHOENIX AZ 85004	

REMARKS

This receipt was generated by the automated BLM Collections and Billing System and is a paper representation of a portion of the official electronic record contained therein.

322631
 362070
 38688
 61004
 63137
 62882

August 4, 2004

Bureau of Land Management
 Department of the Interior
 222 North Central Avenue
 Phoenix, Arizona 85004-2203

595 cl x 125 = 79981
 \$ 74,375.00 TR

PHOENIX, ARIZONA
 2004 AUG -4 A 10: 53
 RECEIVED
 B.L.M. AZ STATE OFFICE
 131683
 159967
 305766
 308466
 317120
 31840
 SC

NOTICE OF INTENT TO HOLD MINING CLAIMS

Re: Payment of Annual Claim Maintenance Fee

Dear Sir or Madam:

This will serve as notice that Phelps Dodge Bagdad, Inc., formerly known as Cyprus Bagdad Copper Corporation, whose address for purposes of this filing is Land and Water Department, One North Central Ave., 17th Floor, Phoenix, Arizona 85004, intends to hold the mining claims and/or mill sites described on Exhibit A attached hereto for the assessment year ending at 12 o'clock, noon, on September 1, 2005 by payment of the annual maintenance fee of \$125 per claim or site. Payment of such amount is made herewith for such assessment year for each of the claims and sites, the name, and BLM serial number with the book and page or index number of recording of the location notice in the official records of Yavapai County, Arizona, of which, is set forth on Exhibit A attached hereto and by this reference incorporated herein.

Donald A. Stillwell
 Donald A. Stillwell for
 Phelps Dodge Bagdad, Inc.,

State of Arizona)
) ss.
 County of Maricopa)

The foregoing instrument was acknowledged before me on Aug 4, 2004, by Donald A. Stillwell, agent of Phelps Dodge Bagdad, Inc.



[Signature]
 Notary Public

BAG-900-0001-0000

Verify 10/22/04 SC
ENTERED INTO COMPUTER
 8/30/04 aB

EXHIBIT A

Unpatented mining claims and mill sites located in the Eureka Mining District, Yavapai County, Arizona.
 Projects: Bagdad Mine and Bruce Mine

BLM SERIAL #	Claim Name	Original Recording		Amended Recording		Map Location Reference		
		Book	Page	Book	Page	Sec	Twshp	Rnge
A MC 131683	PONDEROSA	1385	650			7	T14N	R9W
A MC 159967	BM 1	1441	332			26	T15N	R10W
A MC 159968	BM 2	1441	334			26	T15N	R10W
A MC 305766	BEV 1	2265	277			9	T14N	R9W
A MC 305767	BEV 2	2265	279			9	T14N	R9W
A MC 305768	BEV 3	2265	281			9	T14N	R9W
A MC 305769	BEV 4	2265	283			9	T14N	R9W
A MC 305770	BEV 5	2265	285			9	T14N	R9W
A MC 305771	BEV 6	2265	287			9	T14N	R9W
A MC 305772	BEV 7	2265	289			9	T14N	R9W
A MC 305773	BEV 8	2265	291			9	T14N	R9W
A MC 305774	BEV 9	2265	293			9	T14N	R9W
A MC 305775	BEV 10	2265	295			9	T14N	R9W
A MC 305776	BEV 11	2265	297			9	T14N	R9W
A MC 305777	BEV 12	2265	299			9	T14N	R9W
A MC 305778	BEV 13	2265	301			9	T14N	R9W
A MC 305779	BEV 14	2265	303			9	T14N	R9W
A MC 305780	BEV 15	2265	305			9	T14N	R9W
A MC 305781	BEV 16	2265	307			9	T14N	R9W
A MC 305782	BEV 17	2265	309			9	T14N	R9W
A MC 305783	BEV 18	2265	311			9	T14N	R9W
A MC 305784	BEV 19	2265	313			9	T14N	R9W
A MC 305785	BEV 20	2265	315			9	T14N	R9W
A MC 305786	BEV 21	2265	317			9	T14	R9W
A MC 305787	BEV 22	2265	319			9	T14N	R9W
A MC 305788	BEV 23	2265	321			9	T14N	R9W
A MC 305789	BEV 24	2265	323			9	T14N	R9W
A MC 305790	BEV 25	2265	325			9	T14N	R9W
A MC 305791	BEV 26	2265	327			9	T14N	R9W
A MC 305792	BEV 27	2265	329			9	T14N	R9W
A MC 305793	BEV 28	2265	331			9	T14N	R9W
A MC 305794	BEV 29	2265	333			9	T14N	R9W
A MC 305795	BEV 30	2265	335			9	T14N	R9W
A MC 305796	BEV 31	2265	337			9	T14N	R9W
A MC 305797	BEV 32	2265	339			9	T14N	R9W
A MC 305798	BEV 33	2265	341			9	T14N	R9W
A MC 305799	BEV 34	2265	343			9	T14N	R9W
A MC 305800	BEV 35	2265	345			9	T14N	R9W
A MC 305801	BEV 36	2265	347			9	T14N	R9W
A MC 305802	BEV 37	2265	349			9	T14N	R9W
A MC 305803	BEV 38	2265	351			9	T14N	R9W
A MC 305804	BEV 39	2265	353			9	T14N	R9W
A MC 305805	BEV 40	2265	355			9	T14N	R9W
A MC 305806	BEV 41	2265	357			9	T14N	R9W
A MC 305807	BEV 42	2265	359			9	T14N	R9W
A MC 305808	BEV 43	2265	361			9	T14N	R9W
A MC 305809	BEV 44	2265	363			9	T14N	R9W

PHOENIX, ARIZONA

2004 AUG - 4 A 10:53

RECEIVED
B.L.M. AZ STATE OFFICE

47

EXHIBIT A

Unpatented mining claims and mill sites located in the Eureka Mining District, Yavapai County, Arizona.
 Projects: Bagdad Mine and Bruce Mine

BLM SERIAL #	Claim Name	Original Recording		Amended Recording		Map Location Reference		
		Book	Page	Book	Page	Sec	Twshp	Rnge
A MC 305810	BEV 45	2265	365			9	T14N	R9W
A MC 305811	BEV 46	2265	367			9	T14N	R9W
A MC 305812	BEV 47	2265	369			9	T14N	R9W
A MC 305813	BEV 48	2265	371			9	T14N	R9W
A MC 305814	BEV 49	2265	373			9	T14N	R9W
A MC 305815	BEV 50	2265	375			9	T14N	R9W
A MC 305816	BEV 51	2265	377			9	T14N	R9W
A MC 305817	BEV 52	2265	379			9	T14N	R9W
A MC 305818	BEV 53	2265	381			9	T14N	R9W
A MC 305819	BEV 54	2265	383			9	T14N	R9W
A MC 308466	FSM #1	2297	161			20	T14N	R9W
A MC 308467	FSM #2	2297	163			20	T14N	R9W
A MC 308468	FSM #3	2297	165			20	T14N	R9W
A MC 308469	FSM #4	2297	167			20	T14N	R9W
A MC 308470	FSM #5	2297	169			20	T14N	R9W
A MC 308471	FSM #6	2297	171			20	T14N	R9W
A MC 308472	FSM #7	2297	173			20	T14N	R9W
A MC 308473	JWH #1	2297	105			7	T14N	R9W
A MC 308474	JWH #2	2297	107			7	T14N	R9W
A MC 308475	JWH #3	2297	109			7	T14N	R9W
A MC 308476	JWH #4	2297	111			7	T14N	R9W
A MC 308477	JWH #5	2297	113			7	T14N	R9W
A MC 308478	JWH #6	2297	115			7	T14N	R9W
A MC 308479	JWH #7	2297	117			7	T14N	R9W
A MC 308480	JWH #8	2297	119			7	T14N	R9W
A MC 308481	JWH #9	2297	121			7	T14N	R9W
A MC 308482	JWH #10	2297	123			7	T14N	R9W
A MC 308483	JWH #11	2297	125			7	T14N	R9W
A MC 308484	JWH #12	2297	127			7	T14N	R9W
A MC 308485	JWH #13	2297	129			7	T14N	R9W
A MC 308486	JWH #14	2297	131			7	T14N	R9W
A MC 308487	JWH #15	2297	133			7	T14N	R9W
A MC 308488	JWH #16	2297	135			7	T14N	R9W
A MC 308489	JWH #17	2297	137			7	T14N	R9W
A MC 308490	JWH #18	2297	139			7	T14N	R9W
A MC 308491	JWH #19	2297	141			7	T14N	R9W
A MC 308492	JWH #20	2297	143			7	T14N	R9W
A MC 308493	JWH #21	2297	145			18	T14N	R9W
A MC 308494	JWH #22	2297	147			18	T14N	R9W
A MC 308495	JWH #23	2297	149			18	T14N	R9W
A MC 308496	JWH #24	2297	151			18	T14N	R9W
A MC 308497	JWH #25	2297	153			18	T14N	R9W
A MC 308498	JWH #26	2297	155			18	T14N	R9W
A MC 308499	JWH #27	2297	157			18	T14N	R9W
A MC 308500	JWH #28	2297	159			18	T14N	R9W
A MC 308501	JWH #29	2298	320			13	T14N	R10W
A MC 308502	JWH #30	2298	322			13	T14N	R10W

PHOENIX, ARIZONA

2004 AUG - 4 A 10: 53

RECEIVED
B.L.M. AZ STATE OFFICE

EXHIBIT A

Unpatented mining claims and mill sites located in the Eureka Mining District, Yavapai County, Arizona.
 Projects: Bagdad Mine and Bruce Mine

BLM SERIAL #	Claim Name	Original Recording		Amended Recording		Map Location Reference		
		Book	Page	Book	Page	Sec	Twshp	Rnge
A MC 308503	JWH #31	2298	324			18	T14N	R9W
A MC 308504	JWH #32	2298	326			18	T14N	R9W
A MC 308505	JWH #33	2298	328			18	T14N	R9W
A MC 308506	JWH #34	2298	330			18	T14N	R9W
A MC 308507	JWH #35	2298	332			18	T14N	R9W
A MC 308508	JWH #36	2298	334			18	T14N	R9W
A MC 308509	JWH #37	2298	336			18	T14N	R9W
A MC 308510	JWH #38	2298	338			13	T14N	R10W
A MC 308511	JWH #39	2298	340			13	T14N	R10W
A MC 308512	JWH #40	2298	342			13	T14N	R10W
A MC 308513	JWH #41	2298	344			18	T14N	R9W
A MC 308514	JWH #42	2298	346			18	T14N	R9W
A MC 308515	JWH #43	2298	348			18	T14N	R9W
A MC 308516	JWH #44	2298	350			18	T14N	R9W
A MC 308517	JWH #45	2298	352			18	T14N	R9W
A MC 308518	JWH #46	2298	354			18	T14N	R9W
A MC 308519	JWH #47	2298	356			18	T14N	R9W
A MC 308520	JWH #48	2298	358			18	T14N	R9W
A MC 308521	JWH #49	2298	360			13	T14N	R10W
A MC 308522	JWH #50	2298	362			13	T14N	R10W
A MC 308523	JWH #51	2298	364			18	T14N	R9W
A MC 308524	JWH #52	2298	366			18	T14N	R9W
A MC 308525	JWH #53	2298	368			18	T14N	R9W
A MC 308526	JWH #54	2298	370			18	T14N	R9W
A MC 308527	JWH #55	2298	372			18	T14N	R9W
A MC 308528	JWH #56	2298	374			18	T14N	R9W
A MC 308529	JWH #57	2298	376			18	T14N	R9W
A MC 308530	JWH #58	2298	378			18	T14N	R9W
A MC 308531	JWH #59	2298	380			18	T14N	R9W
A MC 308532	JWH #60	2298	382			19	T14N	R9W
A MC 308533	JWH #61	2298	384			19	T14N	R9W
A MC 308534	JWH #62	2298	386			19	T14N	R9W
A MC 308535	JWH #63	2298	388			19	T14N	R9W
A MC 308536	JWH #64	2298	390			19	T14N	R9W
A MC 308537	JWH #65	2298	392			19	T14N	R9W
A MC 308538	JWH #66	2298	394			19	T14N	R9W
A MC 308539	JWH #67	2298	396			19	T14N	R9W
A MC 308540	JWH #68	2298	398			19	T14N	R9W
A MC 308541	JWH #69	2298	400			24	T14N	R10W
A MC 308542	JWH #70	2298	402			24	T14N	R10W
A MC 308543	JWH #71	2298	404			24	T14N	R10W
A MC 308544	JWH #72	2298	406			24	T14N	R10W
A MC 308545	JWH #73	2298	408			24	T14N	R10W
A MC 308546	JWH #74	2298	410			24	T14N	R10W
A MC 308547	JWH #75	2298	412			24	T14N	R10W
A MC 308548	JWH #76	2298	414			24	T14N	R10W
A MC 308549	JWH #77	2298	416			24	T14N	R10W

PHOENIX, ARIZONA

2004 AUG -4 10:52

RECEIVED
B.L.M. AZ STATE OFFICE

47

EXHIBIT A

Unpatented mining claims and mill sites located in the Eureka Mining District, Yavapai County, Arizona.
 Projects: Bagdad Mine and Bruce Mine

BLM SERIAL #	Claim Name	Original Recording		Amended Recording		Map Location Reference		
		Book	Page	Book	Page	Sec	Twshp	Rnge
A MC 317120	LAW 1	2407	887			28	T15N	R10W
A MC 317121	LAW 2	2407	889			28	T15N	R10W
A MC 317122	LAW 3	2407	891			28	T15N	R10W
A MC 317123	LAW 4	2407	893			28	T15N	R10W
A MC 317124	LAW 5	2407	895			33	T15N	R10W
A MC 317125	LAW 6	2407	897			33	T15N	R10W
A MC 317126	LAW 7	2407	899			33	T15N	R10W
A MC 317127	LAW 8	2407	901			33	T15N	R10W
A MC 317128	LAW 9	2407	903			33	T15N	R10W
A MC 317129	LAW 10	2407	905			33	T15N	R10W
A MC 317130	LAW 11	2407	907			33	T15N	R10W
A MC 317131	LAW 12	2407	909			33	T15N	R10W
A MC 317132	LAW 13	2407	911			28	T15N	R10W
A MC 317133	LAW 14	2407	913			28	T15N	R10W
A MC 317134	LAW 15	2407	915			28	T15N	R10W
A MC 317135	LAW 16	2407	917			28	T15N	R10W
A MC 317136	LAW 17	2407	919			33	T15N	R10W
A MC 317137	LAW 18	2407	921			33	T15N	R10W
A MC 317138	LAW 19	2407	923			33	T15N	R10W
A MC 317139	LAW 20	2407	925			33	T15N	R10W
A MC 317140	LAW 21	2407	927			33	T15N	R10W
A MC 317141	LAW 22	2407	929			33	T15N	R10W
A MC 317142	LAW 23	2407	931			33	T15N	R10W
A MC 317143	LAW 24	2407	933			33	T15N	R10W
A MC 317144	LAW 25	2407	934			28	T15N	R10W
A MC 317145	LAW 26	2407	936			28	T15N	R10W
A MC 317146	LAW 27	2407	938			28	T15N	R10W
A MC 317147	LAW 28	2407	940			28	T15N	R10W
A MC 317148	LAW 29	2407	942			28	T15N	R10W
A MC 317149	LAW 30	2407	943			28	T15N	R10W
A MC 317150	LAW 31	2407	945			28	T15N	R10W
A MC 317151	LAW 32	2407	947			28	T15N	R10W
A MC 317152	LAW 33	2407	949			33	T15N	R10W
A MC 317153	LAW 34	2407	951			33	T15N	R10W
A MC 317154	LAW 35	2407	953			33	T15N	R10W
A MC 317155	LAW 36	2407	955			33	T15N	R10W
A MC 317156	LAW 37	2407	957			33	T15N	R10W
A MC 317157	LAW 38	2407	959			33	T15N	R10W
A MC 317158	LAW 39	2407	961			33	T15N	R10W
A MC 317159	LAW 40	2407	963			33	T15N	R10W
A MC 317160	LAW 41	2407	965			28	T15N	R10W
A MC 317161	LAW 42	2407	967			28	T15N	R10W
A MC 317162	LAW 43	2407	969			28	T15N	R10W
A MC 317163	LAW 44	2407	971			28	T15N	R10W
A MC 317164	LAW 45	2407	973			28	T15N	R10W
A MC 317165	LAW 46	2407	975			28	T15N	R10W
A MC 317166	LAW 47	2407	977			28	T15N	R10W

PHOENIX, ARIZONA

2004 AUG - 4 10:53

RECEIVED B.L.M. AZ STATE OFFICE

72
14

EXHIBIT A

Unpatented mining claims and mill sites located in the Eureka Mining District, Yavapai County, Arizona.
 Projects: Bagdad Mine and Bruce Mine

<u>BLM SERIAL #</u>	<u>Claim Name</u>	<u>Original Recording</u>		<u>Amended Recording</u>		<u>Map Location Reference</u>		
		<u>Book</u>	<u>Page</u>	<u>Book</u>	<u>Page</u>	<u>Sec</u>	<u>Twshp</u>	<u>Rnge</u>
A MC 317167	LAW 48	2407	979			28	T15N	R10W
A MC 317168	LAW 49	2407	981			33	T15N	R10W
A MC 317169	LAW 50	2407	983			33	T15N	R10W
A MC 317170	LAW 51	2407	985			33	T15N	R10W
A MC 317171	LAW 52	2407	987			33	T15N	R10W
A MC 317172	LAW 53	2407	989			33	T15N	R10W
A MC 317173	LAW 54	2407	991			33	T15N	R10W
A MC 317174	LAW 55	2407	993			33	T15N	R10W
A MC 317175	LAW 56	2407	995			33	T15N	R10W
A MC 317176	LAW 57	2407	997			28	T15N	R10W
A MC 317177	LAW 58	2407	999			28	T15N	R10W
A MC 317178	LAW 59	2408	1			28	T15N	R10W
A MC 317179	LAW 60	2408	3			28	T15N	R10W
A MC 317180	LAW 61	2408	5			28	T15N	R10W
A MC 317181	LAW 62	2408	7			28	T15N	R10W
A MC 317182	LAW 63	2408	9			28	T15N	R10W
A MC 317183	LAW 64	2408	11			28	T15N	R10W
A MC 317184	LAW 65	2408	13			33	T15N	R10W
A MC 317185	LAW 66	2408	15			33	T15N	R10W
A MC 317186	LAW 67	2408	17			33	T15N	R10W
A MC 317187	LAW 68	2408	19			33	T15N	R10W
A MC 317188	LAW 69	2408	21			33	T15N	R10W
A MC 317189	LAW 70	2408	23			33	T15N	R10W
A MC 317190	LAW 71	2408	25			33	T15N	R10W
A MC 317191	LAW 72	2408	27			33	T15N	R10W
A MC 317192	LAW 73	2408	29			28	T15N	R10W
A MC 317193	LAW 74	2408	31			28	T15N	R10W
A MC 317194	LAW 75	2408	33			28	T15N	R10W
A MC 317195	LAW 76	2408	35			28	T15N	R10W
A MC 317196	LAW 77	2408	37			28	T15N	R10W
A MC 317197	LAW 78	2408	39			28	T15N	R10W
A MC 317198	LAW 79	2408	41			28	T15N	R10W
A MC 317199	LAW 80	2408	43			28	T15N	R10W
A MC 317200	LAW 81	2408	45			33	T15N	R10W
A MC 317201	LAW 82	2408	47			33	T15N	R10W
A MC 317202	LAW 83	2408	49			33	T15N	R10W
A MC 317203	LAW 84	2408	51			33	T15N	R10W
A MC 317204	LAW 85	2408	53			33	T15N	R10W
A MC 317205	LAW 86	2408	55			33	T15N	R10W
A MC 317206	LAW 87	2408	57			33	T15N	R10W
A MC 317207	LAW 88	2408	59			33	T15N	R10W
A MC 317208	LAW 89	2408	61			28	T15N	R10W
A MC 317209	LAW 90	2408	63			28	T15N	R10W
A MC 317210	LAW 91	2408	65			28	T15N	R10W
A MC 317211	LAW 92	2408	67			28	T15N	R10W
A MC 317212	LAW 93	2408	69			28	T15N	R10W
A MC 317213	LAW 94	2408	71			28	T15N	R10W

PHOENIX, ARIZONA

2004 AUG - 4 A 10: 53

RECEIVED
B.L.M. AZ STATE OFFICE

EXHIBIT A

Unpatented mining claims and mill sites located in the Eureka Mining District, Yavapai County, Arizona.
 Projects: Bagdad Mine and Bruce Mine

<u>BLM SERIAL #</u>	<u>Claim Name</u>	<u>Original Recording</u>		<u>Amended Recording</u>		<u>Map Location Reference</u>		
		<u>Book</u>	<u>Page</u>	<u>Book</u>	<u>Page</u>	<u>Sec</u>	<u>Twshp</u>	<u>Rnge</u>
A MC 317214	LAW 95	2408	73			28	T15N	R10W
A MC 317215	LAW 96	2408	75			28	T15N	R10W
A MC 317216	LAW 97	2408	77			33	T15N	R10W
A MC 317217	LAW 98	2408	79			33	T15N	R10W
A MC 317218	LAW 99	2408	81			33	T15N	R10W
A MC 317219	LAW 100	2408	83			33	T15N	R10W
A MC 317220	LAW 101	2408	85			33	T15N	R10W
A MC 317221	LAW 102	2408	87			33	T15N	R10W
A MC 317222	LAW 103	2408	89			33	T15N	R10W
A MC 317223	LAW 104	2408	91			33	T15N	R10W
A MC 317224	LAW 105	2408	93			28	T15N	R10W
A MC 317225	LAW 106	2408	95			28	T15N	R10W
A MC 317226	LAW 107	2408	97			28	T15N	R10W
A MC 317227	LAW 108	2408	99			28	T15N	R10W
A MC 317228	LAW 109	2408	101			28	T15N	R10W
A MC 317229	LAW 110	2408	103			28	T15N	R10W
A MC 317230	LAW 111	2408	105			28	T15N	R10W
A MC 317231	LAW 112	2408	107			28	T15N	R10W
A MC 317232	LAW 113	2408	109			33	T15N	R10W
A MC 317233	LAW 114	2408	111			33	T15N	R10W
A MC 317234	LAW 115	2408	113			33	T15N	R10W
A MC 317235	LAW 116	2408	115			33	T15N	R10W
A MC 317236	LAW 117	2408	117			33	T15N	R10W
A MC 317237	LAW 118	2408	119			33	T15N	R10W
A MC 317238	LAW 119	2408	121			33	T15N	R10W
A MC 317239	LAW 120	2408	123			33	T15N	R10W
A MC 317240	LAW 121	2408	125			27	T15N	R10W
A MC 317241	LAW 122	2408	127			27	T15N	R10W
A MC 317242	LAW 123	2408	129			27	T15N	R10W
A MC 317243	LAW 124	2408	131			27	T15N	R10W
A MC 317244	LAW 125	2408	133			27	T15N	R10W
A MC 317245	LAW 126	2408	135			27	T15N	R10W
A MC 317246	LAW 127	2408	137			27	T15N	R10W
A MC 317247	LAW 128	2408	139			27	T15N	R10W
A MC 317248	LAW 129	2408	141			34	T15N	R10W
A MC 317249	LAW 130	2408	143			34	T15N	R10W
A MC 317250	LAW 131	2408	145			34	T15N	R10W
A MC 317251	LAW 132	2408	147			34	T15N	R10W
A MC 317252	LAW 133	2408	149			34	T15N	R10W
A MC 317253	LAW 134	2408	151			34	T15N	R10W
A MC 317254	LAW 135	2408	153			34	T15N	R10W
A MC 317255	LAW 136	2408	155			34	T15N	R10W
A MC 317256	LAW 137	2408	157			34	T15N	R10W
A MC 317257	LAW 138	2408	159			34	T15N	R10W
A MC 317258	LAW 139	2408	161			34	T15N	R10W
A MC 317259	LAW 140	2408	163			34	T15N	R10W
A MC 317260	LAW 141	2408	165			34	T15N	R10W

PHOENIX, ARIZONA

2004 AUG - 4 10: 53

B.L.M. AZ STATE OFFICE

RECEIVED

41

Unpatented mining claims and mill sites located in the Eureka Mining District, Yavapai County, Arizona.
 Projects: Bagdad Mine and Bruce Mine

EXHIBIT A

Date: 07/23/2004
 Time: 12:58:21
 Page: 7 of 13

BLM SERIAL # Claim Name

BLM SERIAL #	Claim Name	Original Recording		Amended Recording		Map Location Reference		
		Book	Page	Book	Page	Sec	Twshp	Rnge
A MC 317261	LAW 142	2408	167					
A MC 317262	LAW 143	2408	169					
A MC 317263	LAW 144	2408	171					
A MC 317268	LAW 149	2408	181			34	T15N	R10W
A MC 317269	LAW 150	2408	183			34	T15N	R10W
A MC 317270	LAW 151	2408	185			34	T15N	R10W
A MC 317271	LAW 152	2408	187			34	T15N	R10W
A MC 317276	LAW 157	2408	197			34	T15N	R10W
A MC 317277	LAW 158	2408	199			34	T15N	R10W
A MC 317278	LAW 159	2408	201			34	T15N	R10W
A MC 317279	LAW 160	2408	203			34	T15N	R10W
A MC 317284	LAW 165	2408	213			34	T15N	R10W
A MC 317285	LAW 166	2408	215			34	T15N	R10W
A MC 317286	LAW 167	2408	217			34	T15N	R10W
A MC 317287	LAW 168	2408	219			35	T15N	R10W
A MC 317292	LAW 173	2408	229			35	T15N	R10W
A MC 317293	LAW 174	2408	231			35	T15N	R10W
A MC 317294	LAW 175	2408	233			35	T15N	R10W
A MC 317295	LAW 176	2408	235			35	T15N	R10W
A MC 317296	LAW 177	2408	237			35	T15N	R10W
A MC 317297	LAW 178	2408	239			35	T15N	R10W
A MC 317298	LAW 179	2408	241			35	T15N	R10W
A MC 317299	LAW 180	2408	243			35	T15N	R10W
A MC 317300	LAW 181	2408	245			35	T15N	R10W
MC 317301	LAW 182	2408	247			35	T15N	R10W
MC 317302	LAW 183	2408	249			35	T15N	R10W
MC 317303	LAW 184	2408	251			35	T15N	R10W
MC 317304	LAW 185	2408	253			35	T15N	R10W
IC 317305	LAW 186	2408	255			35	T15N	R10W
C 317306	LAW 187	2408	257			35	T15N	R10W
C 317307	LAW 188	2408	259			35	T15N	R10W
C 317308	LAW 189	2408	261			35	T15N	R10W
317309	LAW 190	2408	263			35	T15N	R10W
317310	LAW 191	2408	265			35	T15N	R10W
317311	LAW 192	2408	267			35	T15N	R10W
317312	LAW 193	2408	269			35	T15N	R10W
17313	LAW 194	2408	271			35	T15N	R10W
17314	LAW 195	2408	273			26	T15N	R10W
7315	LAW 196	2408	275			26	T15N	R10W
7316	LAW 197	2408	277			26	T15N	R10W
317	LAW 198	2408	279			26	T15N	R10W
318	LAW 199	2408	283			35	T15N	R10W
319	LAW 200	2408	285			35	T15N	R10W
20	LAW 201	2408	287			35	T15N	R10W
21	LAW 202	2408	289			35	T15N	R10W
22	LAW 203	2408	291			35	T15N	R10W
3	LAW 204	2408				35	T15N	R10W

RECEIVED B.L.M. AZ STATE OFFICE
 2004 AUG - 4 A 10: 57
 PHOENIX, ARIZONA

EXHIBIT A

Unpatented mining claims and mill sites located in the Eureka Mining District, Yavapai County, Arizona.
 Projects: Bagdad Mine and Bruce Mine

BLM SERIAL #	Claim Name	Original Recording		Amended Recording		Map Location Reference		
		Book	Page	Book	Page	Sec	Twshp	Rnge
A MC 317324	LAW 205	2408	293			26	T15N	R10W
A MC 317325	LAW 206	2408	295			26	T15N	R10W
A MC 317326	LAW 207	2408	297			26	T15N	R10W
A MC 317327	LAW 208	2408	299			35	T15N	R10W
A MC 317328	LAW 209	2408	301			35	T15N	R10W
A MC 317329	LAW 210	2408	303			35	T15N	R10W
A MC 317330	LAW 211	2408	305			35	T15N	R10W
A MC 317331	LAW 212	2408	307			35	T15N	R10W
A MC 317332	LAW 213	2408	309			35	T15N	R10W
A MC 317333	LAW 214	2408	311			35	T15N	R10W
A MC 317334	LAW 215	2408	313			35	T15N	R10W
A MC 317335	LAW 216	2408	315			26	T15N	R10W
A MC 317336	LAW 217	2408	317			26	T15N	R10W
A MC 317337	LAW 218	2408	319			26	T15N	R10W
A MC 317338	LAW 219	2408	321			26	T15N	R10W
A MC 317339	LAW 220	2408	323			35	T15N	R10W
A MC 317340	LAW 221	2408	325			35	T15N	R10W
A MC 317341	LAW 222	2408	327			35	T15N	R10W
A MC 317342	LAW 223	2408	329			35	T15N	R10W
A MC 317343	LAW 224	2408	331			35	T15N	R10W
A MC 317344	LAW 225	2408	333			35	T15N	R10W
A MC 317345	LAW 226	2408	335			35	T15N	R10W
A MC 317346	LAW 227	2408	337			35	T15N	R10W
A MC 317347	LAW 228	2408	339			26	T15N	R10W
A MC 317348	LAW 229	2408	341			26	T15N	R10W
A MC 317349	LAW 230	2408	343			26	T15N	R10W
A MC 317350	LAW 231	2408	345			26	T15N	R10W
A MC 317351	LAW 232	2408	347			26	T15N	R10W
A MC 317352	LAW 233	2408	349			35	T15N	R10W
A MC 317353	LAW 234	2408	351			35	T15N	R10W
A MC 317354	LAW 235	2408	353			35	T15N	R10W
A MC 317355	LAW 236	2408	355			35	T15N	R10W
A MC 317356	LAW 237	2408	357			35	T15N	R10W
A MC 317357	LAW 238	2408	359			35	T15N	R10W
A MC 317358	LAW 239	2408	361			35	T15N	R10W
A MC 317359	LAW 240	2408	363			35	T15N	R10W
A MC 31840	RS 129	1185	243			34	T15N	R10W
A MC 31841	RS 130	1185	245			34	T15N	R10W
A MC 31842	RS 131	1185	247			34	T15N	R10W
A MC 31843	RS 132	1185	249			34	T15N	R10W
A MC 31844	RS 133	1185	251			34	T15N	R10W
A MC 31845	RS 134	1185	253			34	T15N	R10W
A MC 31846	RS 135	1185	255			34	T15N	R10W
A MC 31847	RS 136	1185	257			34	T15N	R10W
A MC 31856	RS 145	1185	275			34	T15N	R10W
A MC 31857	RS 146	1185	277			34	T15N	R10W
A MC 31858	RS 147	1185	279			34	T15N	R10W

PHOENIX, ARIZONA

2004 AUG - 4 A 10: 53

RECEIVED
B.L.M. AZ STATE OFFICE

EXHIBIT A

Unpatented mining claims and mill sites located in the Eureka Mining District, Yavapai County, Arizona.
 Projects: Bagdad Mine and Bruce Mine

BLM SERIAL #	Claim Name	Original Recording		Amended Recording		Map Location Reference		
		Book	Page	Book	Page	Sec	Twshp	Rnge
A MC 31859	RS 148	1185	281			34	T15N	R10W
A MC 31860	RS 149	1185	283			34	T15N	R10W
A MC 31861	RS 150	1185	285			34	T15N	R10W
A MC 31862	RS 151	1185	287			34	T15N	R10W
A MC 31863	RS 152	1185	289			34	T15N	R10W
A MC 31872	RS 165	1185	307			34	T15N	R10W
A MC 31873	RS 166	1185	309			34	T15N	R10W
A MC 31874	RS 167	1185	311			34	T15N	R10W
A MC 31875	RS 168	1185	313			34	T15N	R10W
A MC 31884	RS 181	1185	331			34	T15N	R10W
A MC 31885	RS 182	1185	333			34	T15N	R10W
A MC 31886	RS 183	1185	335			34	T15N	R10W
A MC 31887	RS 184	1185	337			34	T15N	R10W
A MC 31896	RS 197	1185	355			34	T15N	R10W
A MC 31897	RS 198	1185	357			34	T15N	R10W
A MC 31898	RS 199	1185	359			34	T15N	R10W
A MC 31899	RS 200	1185	361			34	T15N	R10W
A MC 31900	RS 213	1185	363			34	T15N	R10W
A MC 31901	RS 214	1185	365			34	T15N	R10W
A MC 31902	RS 215	1185	367			34	T15N	R10W
A MC 31903	RS 216	1185	369			34	T15N	R10W
A MC 322631	JWH 80	2494	611			7	T14N	R9W
A MC 322632	JWH 81	2494	613			7	T14N	R9W
A MC 322633	JWH 82	2494	615			7	T14N	R9W
A MC 322634	JWH 83	2494	617			7	T14N	R9W
A MC 362070	KIM-1	4166	88			9	T14N	R9W
A MC 362071	KIM-2	4166	89			9	T14N	R9W
A MC 362072	KIM-3	4166	90			9	T14N	R9W
A MC 362073	KIM-4	4166	91			9	T14N	R9W
A MC 362074	KIM-5	4166	92			9	T14N	R9W
A MC 362075	KIM-6	4166	93			9	T14N	R9W
A MC 362076	KIM-7	4166	94			9	T14N	R9W
A MC 362077	KIM-8	4166	95			9	T14N	R9W
A MC 362078	KIM-9	4166	96			9	T14N	R9W
A MC 362079	KIM-10	4166	97			9	T14N	R9W
A MC 362080	KIM-11	4166	98			9	T14N	R9W
A MC 362081	KIM-12	4166	99			9	T14N	R9W
A MC 362082	KIM-13	4166	100			9	T14N	R9W
A MC 362083	KIM-14	4166	101			9	T14N	R9W
A MC 362084	KIM-15	4166	102			9	T14N	R9W
A MC 362085	KIM-16	4166	103			9	T14N	R9W
A MC 362086	KIM-17	4166	104			9	T14N	R9W
A MC 362087	KIM-18	4166	105			8	T14N	R9W
A MC 362088	KIM-19	4166	106			8	T14N	R9W
A MC 362089	KIM-20	4166	107			8	T14N	R9W
A MC 362090	KIM-21	4166	108			8	T14N	R9W
A MC 362091	KIM-22	4166	109			8	T14N	R9W

PHOENIX, ARIZONA

2004 AUG -4 - 10:53

RECEIVED
B.L.M. AZ STATE OFFICE

EXHIBIT A

Unpatented mining claims and mill sites located in the Eureka Mining District, Yavapai County, Arizona.
 Projects: Bagdad Mine and Bruce Mine

BLM SERIAL #	Claim Name	Original Recording		Amended Recording		Map Location Reference		
		Book	Page	Book	Page	Sec	Twshp	Rnge
A MC 362092	KIM-23	4166	110			8	T14N	R9W
A MC 362093	KIM-24	4166	111			8	T14N	R9W
A MC 362094	KIM-25	4166	112			8	T14N	R9W
A MC 362095	KIM-26	4166	113			8	T14N	R9W
A MC 362096	KIM-27	4166	114			8	T14N	R9W
A MC 362097	KIM-28	4166	115			8	T14N	R9W
A MC 362098	KIM-29	4166	116			8	T14N	R9W
A MC 362099	KIM-30	4166	117			8	T14N	R9W
A MC 362100	KIM-31	4166	118			9	T14N	R9W
A MC 362101	KIM-32	4166	119			9	T14N	R9W
A MC 362102	KIM-33	4166	120			9	T14N	R9W
A MC 38690	DEER NO. 3	580	730			12	T14N	R10W
A MC 38691	DEER NO. 4	580	731			12	T14N	R10W
A MC 38692	DEER NO. 5	580	732			12	T14N	R10W
A MC 38693	DEER NO. 6	580	733			12	T14N	R10W
A MC 38694	DEER NO. 7A	1202	282			12	T14N	R10W
A MC 38695	DEER NO. 8A	1202	284			12	T14N	R10W
A MC 38696	DEER NO. 9	580	881			12	T14N	R10W
A MC 38708	DEER #21	669	962			12	T14N	R10W
A MC 38709	DEER # 22	669	963			12	T14N	R10W
A MC 38710	DEER # 23	669	964			12	T14N	R10W
A MC 38711	DEER # 24	669	965			12	T14N	R10W
A MC 38712	DEER # 25	669	966			12	T14N	R10W
A MC 38713	DEER # 26	669	967			12	T14N	R10W
A MC 38714	DEER#27	669	968			12	T14N	R10W
A MC 38715	DEER # 28	669	969			13	T14N	R10W
A MC 38716	DEER # 29	669	970			13	T14N	R10W
A MC 38717	DEER # 30	669	971			12	T14N	R10W
A MC 38718	DEER # 31	669	972			12	T14N	R10W
A MC 38719	DEER # 32	669	973			12	T14N	R10W
A MC 38720	DEER # 33	669	974			12	T14N	R10W
A MC 38721	DEER # 34	669	975			13	T14N	R10W
A MC 38722	DEER # 35	669	976			13	T14N	R10W
A MC 38723	DEER # 36	669	977			13	T14N	R10W
A MC 38724	DEER # 37	669	978			13	T14N	R10W
A MC 38725	DEER # 38	669	979			12	T14N	R10W
A MC 38726	DEER # 39	669	980			12	T14N	R10W
A MC 38727	DEER # 40	669	981			12	T14N	R10W
A MC 38728	DEER # 41	669	982			12	T14N	R10W
A MC 38729	DEER # 42	669	983			13	T14N	R10W
A MC 38730	DEER # 43	669	984			13	T14N	R10W
A MC 38731	DEER # 44	669	985			13	T14N	R10W
A MC 38732	DEER # 45	669	986			13	T14N	R10W
A MC 38733	DEER # 46	669	987			13	T14N	R10W
A MC 38734	DEER # 47	669	988			13	T14N	R10W
A MC 38735	DEER # 48	669	989			11	T14N	R10W
A MC 38736	DEER # 49	669	990			11	T14N	R10W

PHOENIX, ARIZONA

2004 AUG -4 10:53

RECEIVED B.L.M. AZ STATE OFFICE

EXHIBIT A

Unpatented mining claims and mill sites located in the Eureka Mining District, Yavapai County, Arizona.
 Projects: Bagdad Mine and Bruce Mine

BLM SERIAL #	Claim Name	Original Recording		Amended Recording		Map Location Reference		
		Book	Page	Book	Page	Sec	Twshp	Rnge
A MC 38737	DEER # 50	669	991			14	T14N	R10W
A MC 38738	DEER # 51	669	992			14	T14N	R10W
A MC 38739	DEER # 52	669	993			14	T14N	R10W
A MC 38740	DEER # 53 (RELOCATION)	695	390			13	T14N	R10W
A MC 38741	DEER # 54	669	995			14	T14N	R10W
A MC 38742	DEER # 55	669	996			14	T14N	R10W
A MC 38743	DEER # 56	669	997			14	T14N	R10W
A MC 38744	DEER # 57	669	998			14	T14N	R10W
A MC 38745	DEER # 58	669	999			14	T14N	R10W
A MC 38746	DEER # 59	670	001			14	T14N	R10W
A MC 38747	DEER # 60 (RELOCATION)	695	391			14	T14N	R10W
A MC 38748	DEER # 61	670	003			14	T14N	R10W
A MC 38749	DEER #62	670	004			14	T14N	R10W
A MC 38750	DEER # 63	670	005			14	T14N	R10W
A MC 38751	DEER # 64	670	006			14	T14N	R10W
A MC 38767	DEER #81	938	474			12	T14N	R10W
A MC 38768	DEER #82	938	475			12	T14N	R10W
A MC 38769	DEER #83	938	476			12	T14N	R10W
A MC 38770	DEER #84	938	477			12	T14N	R10W
A MC 61004	BONANZA	156	243	1385	655	7	T14N	R9W
A MC 61005	POLARIS	156	247	1385	653	8	T14N	R9W
A MC 62882	KEYNOTE	108	189			20	T14N	R9W
A MC 62883	MOON ANCHOR	076	374			19	T14N	R9W
A MC 62884	BIRD EYE	076	375			20	T14N	R9W
						19	T14N	R9W
A MC 62885	LONGVIEW	050	191	071	025	30	T14N	R9W
A MC 62886	NINO	017	007					
A MC 62887	QUEEN EXTENSION #1	004	538			20	T14N	R9W
A MC 62888	BRUCE #1	608	348			19	T14N	R9W
A MC 62889	BRUCE #3	608	350			19	T14N	R9W
A MC 62890	R & R #2	608	345			18	T14N	R9W
A MC 62891	JOS #5	576	129			19	T14N	R9W
A MC 62892	JOS #6	576	130			19	T14N	R9W
A MC 62893	CYPRUS NO 1	005	483	025	589	20	T14N	R9W
A MC 62894	CYPRUS NO 2	005	484	025	590	20	T14N	R9W
A MC 62895	CYPRUS NO 3	005	485	025	591	20	T14N	R9W
A MC 62896	CYPRUS NO. 4	013	022	049	525	20	T14N	R9W
A MC 62897	CYPRUS NO. 5	013	023	049	526	17	T14N	R9W
A MC 62898	CYPRUS NO 6	013	024	049	527	20	T14N	R9W
A MC 62899	CYPRUS #7	049	528			19	T14N	R9W
A MC 62900	CYPRUS #8	049	529			19	T14N	R9W
A MC 62901	CYPRUS #9	049	530			19	T14N	R9W
A MC 62902	CYPRUS #10	049	531			19	T14N	R9W
A MC 62903	CYPRUS #11	049	532			19	T14N	R9W
A MC 62904	CYPRUS #12	049	533			19	T14N	R9W
A MC 62905	CYPRUS #13	049	534			19	T14N	R9W
A MC 62906	CYPRUS # 14	071	024			20	T14N	R9W

RECEIVED
 B.L.M. AZ STATE OFFICE
 2004 AUG -4 10:52
 PHOENIX, ARIZONA

46

EXHIBIT A

Unpatented mining claims and mill sites located in the Eureka Mining District, Yavapai County, Arizona.
 Projects: Bagdad Mine and Bruce Mine

BLM SERIAL #	Claim Name	Original Recording		Amended Recording		Map Location Reference		
		Book	Page	Book	Page	Sec	Twshp	Rnge
A MC 62907	CYPRUS #15	162	190			18	T14N	R9W
A MC 62908	L. & W.	015	227			19	T14N	R9W
A MC 62909	L. & W. NO.3	015	230			19	T14N	R9W
A MC 62910	L. & W. NO. 4	015	231			19	T14N	R9W
A MC 62911	L. & W. NO. 5	015	232			19	T14N	R9W
A MC 62912	BETA NO. 1	013	546			19	T14N	R9W
A MC 62913	BETA NO. 2	013	547	025	588	19	T14N	R9W
A MC 62914	BETA NO. 3	013	548			19	T14N	R9W
A MC 62915	PLYMOUTH	131	046			17	T14N	R9W
A MC 62916	PLYMOUTH EXTENSION	156	246			20	T14N	R9W
A MC 62917	VALENCIA	156	248			17	T14N	R9W
A MC 63176	OCTAROON	144	367			14	T14N	R10W
A MC 63177	OCTAROON NO. 1	144	368			14	T14N	R10W
A MC 63178	RED MT. COPPER NO 1	358	215			14	T14N	R10W
A MC 63179	RED MT. COPPER NO 2	358	216			14	T14N	R10W
A MC 63180	RED MT. COPPER NO 3	358	217			14	T14N	R10W
A MC 63181	RED MT. COPPER NO 4	358	218			14	T14N	R10W
A MC 63182	RED MT. COPPER NO 5	358	219			14	T14N	R10W
A MC 63183	RED MT. COPPER NO 6	358	220			14	T14N	R10W
A MC 63184	RED MT. COPPER NO 7	358	221			14	T14N	R10W
A MC 63185	RED MT. COPPER NO 8	358	222			14	T14N	R10W
A MC 63186	RED MT. COPPER NO 9	358	223			23	T14N	R10W
A MC 63187	COPPER-RIDGE NO 1	358	206			14	T14N	R10W
A MC 63188	COPPER-RIDGE NO 2	358	207			15	T14N	R10W
A MC 63189	COPPER-RIDGE NO 3	358	208			15	T14N	R10W
A MC 63190	COPPER RIDGE NO 4	358	209			14	T14N	R10W
A MC 63191	COPPER RIDGE NO 5	358	210			15	T14N	R10W
A MC 63192	COPPER RIDGE NO 6	358	211			22	T14N	R10W
A MC 63193	COPPER RIDGE NO 7	358	212			22	T14N	R10W
A MC 63194	COPPER RIDGE NO 8	358	213			22	T14N	R10W
A MC 63195	COPPER RIDGE NO 9	358	214			22	T14N	R10W
A MC 63196	ISO #1	563	346			14	T14N	R10W
A MC 63197	ISO #2	563	347			15	T14N	R10W
A MC 63198	ISO #3	563	348			15	T14N	R10W
A MC 63199	ISO #4	563	349			15	T14N	R10W
A MC 63200	ISO #5	563	350			15	T14N	R10W
A MC 63201	ISO #6	563	351			15	T14N	R10W
A MC 63202	ISO #7	563	352			23	T14N	R10W
A MC 63203	ISO #8	563	353			23	T14N	R10W
A MC 63204	ISO #9	563	354			23	T14N	R10W
A MC 63205	ISO #10	563	355			22	T14N	R10W
A MC 63206	ISO #11	563	356			22	T14N	R10W
A MC 63207	ISO #12	563	357			22	T14N	R10W
A MC 63208	ISO #13	563	358			15	T14N	R10W
A MC 63209	ISO #14	563	359			22	T14N	R10W
A MC 63210	ISO #15	568	502			15	T14N	R10W
A MC 63211	ISO #16	568	503			15	T14N	R10W

PHOENIX, ARIZONA

2004 AUG - 4 A 10: 53

RECEIVED
B.L.M. AZ STATE OFFICE

EXHIBIT A

Unpatented mining claims and mill sites located in the Eureka Mining District, Yavapai County, Arizona.
 Projects: Bagdad Mine and Bruce Mine

BLM SERIAL #	Claim Name	Original Recording		Amended Recording		Map Location Reference		
		Book	Page	Book	Page	Sec	Twshp	Rnge
A MC 63224	JLM 7	1230	879			8	T14N	R9W
A MC 63225	JLM 8	1230	881			8	T14N	R9W
A MC 63226	JLM 9	1230	883			8	T14N	R9W
A MC 63227	JLM 10	1230	885			8	T14N	R9W
A MC 63228	JLM 11	1230	887			8	T14N	R9W
A MC 63229	JLM 12	1230	889			8	T14N	R9W
A MC 63236	CY-1 (AMENDED)	905	225	1230	903	8	T14N	R9W
A MC 63237	CY-2 (AMENDED)	905	225	1230	905	8	T14N	R9W
A MC 63238	CY-28	1230	911			8	T14N	R9W
A MC 63245	GEO # 93	554	915			8	T14N	R9W
A MC 63246	GEO. # 94	554	916			8	T14N	R9W
A MC 63249	CY-6	905	230			8	T14N	R9W
A MC 63250	CY-7	905	231			8	T14N	R9W
A MC 63251	CY-8	905	232			8	T14N	R9W
A MC 63252	CY-9	905	233			8	T14N	R9W
A MC 63253	CY-10	905	234			8	T14N	R9W
A MC 63254	CY-11	905	235			8	T14N	R9W
A MC 63255	CY-12	905	236			8	T14N	R9W
A MC 79981	R & R #1	608	344			19	T14N	R9W
A MC 79982	R & R #3	608	346			18	T14N	R9W
A MC 79983	R & R #4	608	347			19	T14N	R9W
A MC 79984	BRUCE #2	608	349			19	T14N	R9W
A MC 79985	JOS #1	576	125			19	T14N	R9W
A MC 79986	JOS #2	576	126			19	T14N	R9W
A MC 79987	JOS #3	576	127	761	181	19	T14N	R9W
A MC 79988	JOS #4	576	128			19	T14N	R9W
A MC 79989	COMBINE NO. 2	511	463			18	T14N	R9W
A MC 79990	L. & W. NO. 1	015	228			19	T14N	R9W
A MC 79991	L. & W. NO. 2	015	229			19	T14N	R9W
A MC 79992	L. & W. NO. 6	015	233			19	T14N	R9W
A MC 79993	L. & W. FRACTION	015	226	761	182	19	T14N	R9W
A MC 79994	POSSIBILITIES NO. 1	015	225			19	T14N	R9W

Total Number of Claims : 595

PHOENIX, ARIZONA

2004 AUG - 4 A 10: 53

RECEIVED
B.L.M. AZ STATE OFFICE

United States Department of the Interior
Bureau of Land Management
 BUSINESS & SUPPORT SVCS DIV
 222 N CENTRAL AVE
 PHOENIX, AZ 85004 -2203
 Phone: (602) 417-9200

Receipt	
No:	921105

Transaction #: 955183
Date of Transaction: 08/04/2004

CUSTOMER:	PHELPS DODGE CORP ONE N CENTRAL AVE 17TH FLOOR PHOENIX, AZ 85004
------------------	---

LINE #	QTY	DESCRIPTION	REMARKS	UNIT PRICE	TOTAL
1	1.00	LOCATABLE MINERALS / MINING CLAIMS-NOT NEW-UNADJUD, ONE AUTH NO. ONLY / MINING CLAIM MONEY RECEIVED (455) CASES: AMC131683/\$74375.00	MAINT 2005 (595)	- n/a -	74375.00
TOTAL:					\$74,375.00

PAYMENT INFORMATION					
1	AMOUNT:	\$74,375.00	POSTMARKED:	N/A	
	TYPE:	CHECK	RECEIVED:	08/04/2004	
	CHECK NO:	224661			
	NAME:	PHELPS DODGE CORP ONE N CENTRAL AVE 17TH FLOOR PHOENIX AZ 85004			

REMARKS

This receipt was generated by the automated BLM Collections and Billing System and is a paper representation of a portion of the official electronic record contained therein.

LEAD FILE NUMBERS: 19355, 31840, 38688, 61004, 62882, 63137, 79981, 131683, 159967, 305766, 308466, 317120, 322631

AMC NUMBER (S)	AMOUNT
19371	100
19374-19375	200
31840-31847	800
31856-31863	800
31872-31875	400
31884-31887	400
31896-31903	800
38690-38696	700
38708-38751	4400
38767-38770	400
61004-61005	200
62882-62917	3600
63176-63211	3600
63216-63217	200
63222-63229	800
63232-63241	1000
63245-63246	200
63248-63255	800
79981-79994	1400
SUB TOTAL:	\$20,800

AMC NUMBER (S)	AMOUNT
131683	100
159967-159968	200
305766-305819	5400
308466-308549	8400
317120-317263	14400
317268-317271	400
317276-317279	400
317284-317287	400
317292-317359	6800
322631-322634	400
SUB TOTAL:	\$36,900
GRAND TOTAL:	\$57,700

ENTERED INTO COMPUTER

8/14/2003 PS

577 claims X \$100. = \$57,700.



One North Central Avenue, Phoenix, AZ 85004 • (602) 366-8100

August 7, 2003

Bureau of Land Management
Department of the Interior
222 North Central Avenue
Phoenix, Arizona 85004-2203

Re: 2003/2004 Maintenance Fees for Unpatented Mining Claims
Phelps Dodge Bagdad, Inc., formerly known as Cyprus Bagdad Copper Corporation

Dear Sir or Madam:

Enclosed is our notice to retain and maintain the 577 unpatented lode claims and/or mill sites listed on Exhibit A. Also, enclosed is our check for \$57,700.00 as payment of the annual maintenance fees for these claims.

Please return the date-stamped original of the notice and Exhibit A along with a receipt of payment to the following address:

Phelps Dodge Corporation
Attn: Jan Leavell
One North Central Ave., 17th Floor
Phoenix, AZ 85004

If you have any questions, please do not hesitate to contact me at 602-366-8152.

Sincerely,

Janice Leavell
Senior Resource Specialist
Land & Water Department

Enclosures

BAG-900-0001-0000

RECEIVED
B.L.M. AZ STATE OFFICE
2003 AUG - 8 A 10: 20
PHOENIX, ARIZONA

ENTERED INTO COMPUTER
8/14/2003 PB

August 7, 2003


Bureau of Land Management
Department of the Interior
222 North Central Avenue
Phoenix, Arizona 85004-2203

NOTICE OF INTENT TO HOLD MINING CLAIMS

Re: Payment of Annual Claim Maintenance Fee


Dear Sir or Madam:


This will serve as notice that Phelps Dodge Bagdad, Inc., formerly known as Cyprus Bagdad Copper Corporation, whose address for purposes of this filing is Land and Water Department, One North Central Ave., 17th Floor, Phoenix, Arizona 85004, intends to hold the mining claims and/or mill sites described on Exhibit A attached hereto for the assessment year ending at 12 o'clock, noon, on September 1, 2004 by payment of the annual maintenance fee of \$100 per claim or site. Payment of such amount is made herewith for such assessment year for each of the claims and sites, the name, and BLM serial number with the book and page or index number of recording of the location notice in the official records of Yavapai County, Arizona, of which, is set forth on Exhibit A attached hereto and by this reference incorporated herein.


Donald A. Stillwell for
Phelps Dodge Bagdad, Inc.,

State of Arizona)
) ss.
County of Maricopa)

The foregoing instrument was acknowledged before me on Aug 7, 2003, by Donald A. Stillwell, agent of Phelps Dodge Bagdad, Inc.




Notary Public

BAG-900-0001-0000

ENTERED INTO COMPUTER
8/14/2003 PB

RECEIVED
B.L.M. AZ STATE OFFICE
2003 AUG - 8 A 10:20
PHOENIX, ARIZONA

47 x \$100.00 = \$4,700.00

Date: 07/31/2003

Time: 14:03:38

Page: 1 of 13

EXHIBIT A

Upatented mining claims and mill sites located in the Eureka Mining District, Yavapai County, Arizona.
Project: Bagdad Mine and Bruce Mine

ENTERED INTO COMPUTER

8/14/2003 RB

BLM SERIAL #	Claim Name	Original Recording		Amended Recording		Map Location Reference		
		Book	Page	Book	Page	Sec	Twshp	Rnge
A MC 131683	PONDEROSA	1385	650			7	T14N	R9W
A MC 159967	BM 1	1441	332			26	T15N	R10W
A MC 159968	BM 2	1441	334			26	T15N	R10W
A MC 19371	RJ 17	1110	696			9	T14N	R9W
A MC 19374	RJ 20	1110	699			9	T14N	R9W
A MC 19375	RJ 21	1110	700			9	T14N	R9W
A MC 305766	BEV 1	2265	277			9	T14N	R9W
A MC 305767	BEV 2	2265	279			9	T14N	R9W
A MC 305768	BEV 3	2265	281			9	T14N	R9W
A MC 305769	BEV 4	2265	283			9	T14N	R9W
A MC 305770	BEV 5	2265	285			9	T14N	R9W
A MC 305771	BEV 6	2265	287			9	T14N	R9W
A MC 305772	BEV 7	2265	289			9	T14N	R9W
A MC 305773	BEV 8	2265	291			9	T14N	R9W
A MC 305774	BEV 9	2265	293			9	T14N	R9W
A MC 305775	BEV 10	2265	295			9	T14N	R9W
A MC 305776	BEV 11	2265	297			9	T14N	R9W
A MC 305777	BEV 12	2265	299			9	T14N	R9W
A MC 305778	BEV 13	2265	301			9	T14N	R9W
A MC 305779	BEV 14	2265	303			9	T14N	R9W
A MC 305780	BEV 15	2265	305			9	T14N	R9W
A MC 305781	BEV 16	2265	307			9	T14N	R9W
A MC 305782	BEV 17	2265	309			9	T14N	R9W
A MC 305783	BEV 18	2265	311			9	T14N	R9W
A MC 305784	BEV 19	2265	313			9	T14N	R9W
A MC 305785	BEV 20	2265	315			9	T14N	R9W
A MC 305786	BEV 21	2265	317			9	T14	R9W
A MC 305787	BEV 22	2265	319			9	T14N	R9W
A MC 305788	BEV 23	2265	321			9	T14N	R9W
A MC 305789	BEV 24	2265	323			9	T14N	R9W
A MC 305790	BEV 25	2265	325			9	T14N	R9W
A MC 305791	BEV 26	2265	327			9	T14N	R9W
A MC 305792	BEV 27	2265	329			9	T14N	R9W
A MC 305793	BEV 28	2265	331			9	T14N	R9W
A MC 305794	BEV 29	2265	333			9	T14N	R9W
A MC 305795	BEV 30	2265	335			9	T14N	R9W
A MC 305796	BEV 31	2265	337			9	T14N	R9W
A MC 305797	BEV 32	2265	339			9	T14N	R9W
A MC 305798	BEV 33	2265	341			9	T14N	R9W
A MC 305799	BEV 34	2265	343			9	T14N	R9W
A MC 305800	BEV 35	2265	345			9	T14N	R9W
A MC 305801	BEV 36	2265	347			9	T14N	R9W
A MC 305802	BEV 37	2265	349			9	T14N	R9W
A MC 305803	BEV 38	2265	351			9	T14N	R9W
A MC 305804	BEV 39	2265	353			9	T14N	R9W
A MC 305805	BEV 40	2265	355			9	T14N	R9W
A MC 305806	BEV 41	2265	357			9	T14N	R9W

RECEIVED
 B.L.M. AZ STATE OFFICE
 AUG - 8 - 2003
 PHOENIX, ARIZONA

47 X \$100 = \$4700. -

EXHIBIT A

Upatented mining claims and mill sites located in the Eureka Mining District, Yavapai County, Arizona.
Project: Bagdad Mine and Bruce Mine

ENTERED INTO COMPUTER

8/14/2003 PB

BLM SERIAL #	Claim Name	Original Recording		Amended Recording		Map Location Reference		
		Book	Page	Book	Page	Sec	Twshp	Rnge
A MC 305807	BEV 42	2265	359			9	T14N	R9W
A MC 305808	BEV 43	2265	361			9	T14N	R9W
A MC 305809	BEV 44	2265	363			9	T14N	R9W
A MC 305810	BEV 45	2265	365			9	T14N	R9W
A MC 305811	BEV 46	2265	367			9	T14N	R9W
A MC 305812	BEV 47	2265	369			9	T14N	R9W
A MC 305813	BEV 48	2265	371			9	T14N	R9W
A MC 305814	BEV 49	2265	373			9	T14N	R9W
A MC 305815	BEV 50	2265	375			9	T14N	R9W
A MC 305816	BEV 51	2265	377			9	T14N	R9W
A MC 305817	BEV 52	2265	379			9	T14N	R9W
A MC 305818	BEV 53	2265	381			9	T14N	R9W
A MC 305819	BEV 54	2265	383			9	T14N	R9W
A MC 308466	FSM #1	2297	161			20	T14N	R9W
A MC 308467	FSM #2	2297	163			20	T14N	R9W
A MC 308468	FSM #3	2297	165			20	T14N	R9W
A MC 308469	FSM #4	2297	167			20	T14N	R9W
A MC 308470	FSM #5	2297	169			20	T14N	R9W
A MC 308471	FSM #6	2297	171			20	T14N	R9W
A MC 308472	FSM #7	2297	173			20	T14N	R9W
A MC 308473	JWH #1	2297	105			7	T14N	R9W
A MC 308474	JWH #2	2297	107			7	T14N	R9W
A MC 308475	JWH #3	2297	109			7	T14N	R9W
A MC 308476	JWH #4	2297	111			7	T14N	R9W
A MC 308477	JWH #5	2297	113			7	T14N	R9W
A MC 308478	JWH #6	2297	115			7	T14N	R9W
A MC 308479	JWH #7	2297	117			7	T14N	R9W
A MC 308480	JWH #8	2297	119			7	T14N	R9W
A MC 308481	JWH #9	2297	121			7	T14N	R9W
A MC 308482	JWH #10	2297	123			7	T14N	R9W
A MC 308483	JWH #11	2297	125			7	T14N	R9W
A MC 308484	JWH #12	2297	127			7	T14N	R9W
A MC 308485	JWH #13	2297	129			7	T14N	R9W
A MC 308486	JWH #14	2297	131			7	T14N	R9W
A MC 308487	JWH #15	2297	133			7	T14N	R9W
A MC 308488	JWH #16	2297	135			7	T14N	R9W
A MC 308489	JWH #17	2297	137			7	T14N	R9W
A MC 308490	JWH #18	2297	139			7	T14N	R9W
A MC 308491	JWH #19	2297	141			7	T14N	R9W
A MC 308492	JWH #20	2297	143			7	T14N	R9W
A MC 308493	JWH #21	2297	145			18	T14N	R9W
A MC 308494	JWH #22	2297	147			18	T14N	R9W
A MC 308495	JWH #23	2297	149			18	T14N	R9W
A MC 308496	JWH #24	2297	151			18	T14N	R9W
A MC 308497	JWH #25	2297	153			18	T14N	R9W
A MC 308498	JWH #26	2297	155			18	T14N	R9W
A MC 308499	JWH #27	2297	157			18	T14N	R9W

PHOENIX, ARIZONA

2003 AUG - 8 A 10:20
RECEIVED B.L.M. AZ STATE OFFICE

47 X #100. = 4,100

Date: 07/31/2003

Time: 14:03:38

Page: 3 of 13

EXHIBIT A

Upatented mining claims and mill sites located in the Eureka Mining District, Yavapai County, Arizona.
Project: Bagdad Mine and Bruce Mine

ENTERED INTO COMPUTER

8/14/2003 #13

BLM SERIAL #	Claim Name	Original Recording		Amended Recording		Map Location Reference		
		Book	Page	Book	Page	Sec	Twshp	Range
A MC 308500	JWH #28	2297	159			18	T14N	R9W
A MC 308501	JWH #29	2298	320			13	T14N	R10W
A MC 308502	JWH #30	2298	322			13	T14N	R10W
A MC 308503	JWH #31	2298	324			18	T14N	R9W
A MC 308504	JWH #32	2298	326			18	T14N	R9W
A MC 308505	JWH #33	2298	328			18	T14N	R9W
A MC 308506	JWH #34	2298	330			18	T14N	R9W
A MC 308507	JWH #35	2298	332			18	T14N	R9W
A MC 308508	JWH #36	2298	334			18	T14N	R9W
A MC 308509	JWH #37	2298	336			18	T14N	R9W
A MC 308510	JWH #38	2298	338			13	T14N	R10W
A MC 308511	JWH #39	2298	340			13	T14N	R10W
A MC 308512	JWH #40	2298	342			13	T14N	R10W
A MC 308513	JWH #41	2298	344			18	T14N	R9W
A MC 308514	JWH #42	2298	346			18	T14N	R9W
A MC 308515	JWH #43	2298	348			18	T14N	R9W
A MC 308516	JWH #44	2298	350			18	T14N	R9W
A MC 308517	JWH #45	2298	352			18	T14N	R9W
A MC 308518	JWH #46	2298	354			18	T14N	R9W
A MC 308519	JWH #47	2298	356			18	T14N	R9W
A MC 308520	JWH #48	2298	358			18	T14N	R9W
A MC 308521	JWH #49	2298	360			13	T14N	R10W
A MC 308522	JWH #50	2298	362			13	T14N	R10W
A MC 308523	JWH #51	2298	364			18	T14N	R9W
A MC 308524	JWH #52	2298	366			18	T14N	R9W
A MC 308525	JWH #53	2298	368			18	T14N	R9W
A MC 308526	JWH #54	2298	370			18	T14N	R9W
A MC 308527	JWH #55	2298	372			18	T14N	R9W
A MC 308528	JWH #56	2298	374			18	T14N	R9W
A MC 308529	JWH #57	2298	376			18	T14N	R9W
A MC 308530	JWH #58	2298	378			18	T14N	R9W
A MC 308531	JWH #59	2298	380			18	T14N	R9W
A MC 308532	JWH #60	2298	382			19	T14N	R9W
A MC 308533	JWH #61	2298	384			19	T14N	R9W
A MC 308534	JWH #62	2298	386			19	T14N	R9W
A MC 308535	JWH #63	2298	388			19	T14N	R9W
A MC 308536	JWH #64	2298	390			19	T14N	R9W
A MC 308537	JWH #65	2298	392			19	T14N	R9W
A MC 308538	JWH #66	2298	394			19	T14N	R9W
A MC 308539	JWH #67	2298	396			19	T14N	R9W
A MC 308540	JWH #68	2298	398			19	T14N	R9W
A MC 308541	JWH #69	2298	400			24	T14N	R10W
A MC 308542	JWH #70	2298	402			24	T14N	R10W
A MC 308543	JWH #71	2298	404			24	T14N	R10W
A MC 308544	JWH #72	2298	406			24	T14N	R10W
A MC 308545	JWH #73	2298	408			24	T14N	R10W
A MC 308546	JWH #74	2298	410			24	T14N	R10W

PHOENIX, ARIZONA

2003 AUG - 8 - 10:20

RECEIVED B.L.M. AZ STATE OFFICE

EXHIBIT A

Unpatented mining claims and mill sites located in the Eureka Mining District, Yavapai County, Arizona.
Project: Bagdad Mine and Bruce Mine

ENTERED INTO COMPUTER

8/14/2003 PB

BLM SERIAL #	Claim Name	Original Recording		Amended Recording		Map Location Reference		
		Book	Page	Book	Page	Sec	Twshp	Rnge
A MC 308547	JWH #75	2298	412			24	T14N	R10W
A MC 308548	JWH #76	2298	414			24	T14N	R10W
A MC 308549	JWH #77	2298	416			24	T14N	R10W
A MC 317120	LAW 1	2407	887			28	T15N	R10W
A MC 317121	LAW 2	2407	889			28	T15N	R10W
A MC 317122	LAW 3	2407	891			28	T15N	R10W
A MC 317123	LAW 4	2407	893			28	T15N	R10W
A MC 317124	LAW 5	2407	895			33	T15N	R10W
A MC 317125	LAW 6	2407	897			33	T15N	R10W
A MC 317126	LAW 7	2407	899			33	T15N	R10W
A MC 317127	LAW 8	2407	901			33	T15N	R10W
A MC 317128	LAW 9	2407	903			33	T15N	R10W
A MC 317129	LAW 10	2407	905			33	T15N	R10W
A MC 317130	LAW 11	2407	907			33	T15N	R10W
A MC 317131	LAW 12	2407	909			33	T15N	R10W
A MC 317132	LAW 13	2407	911			28	T15N	R10W
A MC 317133	LAW 14	2407	913			28	T15N	R10W
A MC 317134	LAW 15	2407	915			28	T15N	R10W
A MC 317135	LAW 16	2407	917			28	T15N	R10W
A MC 317136	LAW 17	2407	919			33	T15N	R10W
A MC 317137	LAW 18	2407	921			33	T15N	R10W
A MC 317138	LAW 19	2407	923			33	T15N	R10W
A MC 317139	LAW 20	2407	925			33	T15N	R10W
A MC 317140	LAW 21	2407	927			33	T15N	R10W
A MC 317141	LAW 22	2407	929			33	T15N	R10W
A MC 317142	LAW 23	2407	931			33	T15N	R10W
A MC 317143	LAW 24	2407	933			33	T15N	R10W
A MC 317144	LAW 25	2407	934			28	T15N	R10W
A MC 317145	LAW 26	2407	936			28	T15N	R10W
A MC 317146	LAW 27	2407	938			28	T15N	R10W
A MC 317147	LAW 28	2407	940			28	T15N	R10W
A MC 317148	LAW 29	2407	942			28	T15N	R10W
A MC 317149	LAW 30	2407	943			28	T15N	R10W
A MC 317150	LAW 31	2407	945			28	T15N	R10W
A MC 317151	LAW 32	2407	947			28	T15N	R10W
A MC 317152	LAW 33	2407	949			33	T15N	R10W
A MC 317153	LAW 34	2407	951			33	T15N	R10W
A MC 317154	LAW 35	2407	953			33	T15N	R10W
A MC 317155	LAW 36	2407	955			33	T15N	R10W
A MC 317156	LAW 37	2407	957			33	T15N	R10W
A MC 317157	LAW 38	2407	959			33	T15N	R10W
A MC 317158	LAW 39	2407	961			33	T15N	R10W
A MC 317159	LAW 40	2407	963			33	T15N	R10W
A MC 317160	LAW 41	2407	965			28	T15N	R10W
A MC 317161	LAW 42	2407	967			28	T15N	R10W
A MC 317162	LAW 43	2407	969			28	T15N	R10W
A MC 317163	LAW 44	2407	971			28	T15N	R10W

RECEIVED
 B.L.M. AZ STATE OFFICE
 2003 AUG - 8 A 10: 21
 PHOENIX, ARIZONA

47 x \$100. = \$4,700.

EXHIBIT A

Upatented mining claims and mill sites located in the Eureka Mining District, Yavapai County, Arizona.
Project: Bagdad Mine and Bruce Mine

ENTERED INTO COMPUTER

8/14/2003 PB

BLM SERIAL #	Claim Name	Original Recording		Amended Recording		Map Location Reference		
		Book	Page	Book	Page	Sec	Twshp	Rnge
A MC 317164	LAW 45	2407	973			28	T15N	R10W
A MC 317165	LAW 46	2407	975			28	T15N	R10W
A MC 317166	LAW 47	2407	977			28	T15N	R10W
A MC 317167	LAW 48	2407	979			28	T15N	R10W
A MC 317168	LAW 49	2407	981			33	T15N	R10W
A MC 317169	LAW 50	2407	983			33	T15N	R10W
A MC 317170	LAW 51	2407	985			33	T15N	R10W
A MC 317171	LAW 52	2407	987			33	T15N	R10W
A MC 317172	LAW 53	2407	989			33	T15N	R10W
A MC 317173	LAW 54	2407	991			33	T15N	R10W
A MC 317174	LAW 55	2407	993			33	T15N	R10W
A MC 317175	LAW 56	2407	995			33	T15N	R10W
A MC 317176	LAW 57	2407	997			28	T15N	R10W
A MC 317177	LAW 58	2407	999			28	T15N	R10W
A MC 317178	LAW 59	2408	1			28	T15N	R10W
A MC 317179	LAW 60	2408	3			28	T15N	R10W
A MC 317180	LAW 61	2408	5			28	T15N	R10W
A MC 317181	LAW 62	2408	7			28	T15N	R10W
A MC 317182	LAW 63	2408	9			28	T15N	R10W
A MC 317183	LAW 64	2408	11			28	T15N	R10W
A MC 317184	LAW 65	2408	13			33	T15N	R10W
A MC 317185	LAW 66	2408	15			33	T15N	R10W
A MC 317186	LAW 67	2408	17			33	T15N	R10W
A MC 317187	LAW 68	2408	19			33	T15N	R10W
A MC 317188	LAW 69	2408	21			33	T15N	R10W
A MC 317189	LAW 70	2408	23			33	T15N	R10W
A MC 317190	LAW 71	2408	25			33	T15N	R10W
A MC 317191	LAW 72	2408	27			33	T15N	R10W
A MC 317192	LAW 73	2408	29			28	T15N	R10W
A MC 317193	LAW 74	2408	31			28	T15N	R10W
A MC 317194	LAW 75	2408	33			28	T15N	R10W
A MC 317195	LAW 76	2408	35			28	T15N	R10W
A MC 317196	LAW 77	2408	37			28	T15N	R10W
A MC 317197	LAW 78	2408	39			28	T15N	R10W
A MC 317198	LAW 79	2408	41			28	T15N	R10W
A MC 317199	LAW 80	2408	43			28	T15N	R10W
A MC 317200	LAW 81	2408	45			33	T15N	R10W
A MC 317201	LAW 82	2408	47			33	T15N	R10W
A MC 317202	LAW 83	2408	49			33	T15N	R10W
A MC 317203	LAW 84	2408	51			33	T15N	R10W
A MC 317204	LAW 85	2408	53			33	T15N	R10W
A MC 317205	LAW 86	2408	55			33	T15N	R10W
A MC 317206	LAW 87	2408	57			33	T15N	R10W
A MC 317207	LAW 88	2408	59			33	T15N	R10W
A MC 317208	LAW 89	2408	61			28	T15N	R10W
A MC 317209	LAW 90	2408	63			28	T15N	R10W
A MC 317210	LAW 91	2408	65			28	T15N	R10W

PHOENIX, ARIZONA

2003 AUG - 8 A 10: 21

RECEIVED
B.L.M. AZ STATE OFFICE

47 x \$100.00 = \$ 4,700.00

Date: 07/31/2003
Time: 14:03:38
Page: 6 of 13

EXHIBIT A

Upatented mining claims and mill sites located in the Eureka Mining District, Yavapai County, Arizona.
Project: Bagdad Mine and Bruce Mine

ENTERED INTO COMPUTER
8/14/2003 PLS

BLM SERIAL #	Claim Name	Original Recording		Amended Recording		Map Location Reference		
		Book	Page	Book	Page	Sec	Twshp	Rnge
A MC 317211	LAW 92	2408	67			28	T15N	R10W
A MC 317212	LAW 93	2408	69			28	T15N	R10W
A MC 317213	LAW 94	2408	71			28	T15N	R10W
A MC 317214	LAW 95	2408	73			28	T15N	R10W
A MC 317215	LAW 96	2408	75			28	T15N	R10W
A MC 317216	LAW 97	2408	77			33	T15N	R10W
A MC 317217	LAW 98	2408	79			33	T15N	R10W
A MC 317218	LAW 99	2408	81			33	T15N	R10W
A MC 317219	LAW 100	2408	83			33	T15N	R10W
A MC 317220	LAW 101	2408	85			33	T15N	R10W
A MC 317221	LAW 102	2408	87			33	T15N	R10W
A MC 317222	LAW 103	2408	89			33	T15N	R10W
A MC 317223	LAW 104	2408	91			33	T15N	R10W
A MC 317224	LAW 105	2408	93			28	T15N	R10W
A MC 317225	LAW 106	2408	95			28	T15N	R10W
A MC 317226	LAW 107	2408	97			28	T15N	R10W
A MC 317227	LAW 108	2408	99			28	T15N	R10W
A MC 317228	LAW 109	2408	101			28	T15N	R10W
A MC 317229	LAW 110	2408	103			28	T15N	R10W
A MC 317230	LAW 111	2408	105			28	T15N	R10W
A MC 317231	LAW 112	2408	107			28	T15N	R10W
A MC 317232	LAW 113	2408	109			33	T15N	R10W
A MC 317233	LAW 114	2408	111			33	T15N	R10W
A MC 317234	LAW 115	2408	113			33	T15N	R10W
A MC 317235	LAW 116	2408	115			33	T15N	R10W
A MC 317236	LAW 117	2408	117			33	T15N	R10W
A MC 317237	LAW 118	2408	119			33	T15N	R10W
A MC 317238	LAW 119	2408	121			33	T15N	R10W
A MC 317239	LAW 120	2408	123			33	T15N	R10W
A MC 317240	LAW 121	2408	125			27	T15N	R10W
A MC 317241	LAW 122	2408	127			27	T15N	R10W
A MC 317242	LAW 123	2408	129			27	T15N	R10W
A MC 317243	LAW 124	2408	131			27	T15N	R10W
A MC 317244	LAW 125	2408	133			27	T15N	R10W
A MC 317245	LAW 126	2408	135			27	T15N	R10W
A MC 317246	LAW 127	2408	137			27	T15N	R10W
A MC 317247	LAW 128	2408	139			27	T15N	R10W
A MC 317248	LAW 129	2408	141			34	T15N	R10W
A MC 317249	LAW 130	2408	143			34	T15N	R10W
A MC 317250	LAW 131	2408	145			34	T15N	R10W
A MC 317251	LAW 132	2408	147			34	T15N	R10W
A MC 317252	LAW 133	2408	149			34	T15N	R10W
A MC 317253	LAW 134	2408	151			34	T15N	R10W
A MC 317254	LAW 135	2408	153			34	T15N	R10W
A MC 317255	LAW 136	2408	155			34	T15N	R10W
A MC 317256	LAW 137	2408	157			34	T15N	R10W
A MC 317257	LAW 138	2408	159			34	T15N	R10W

PHOENIX, ARIZONA
2003 AUG - 8 A 10: 21
RECEIVED
S.L.M. AZ STATE OFFICE

47 x \$100. = \$4,700.

Date: 07/31/2003
 Time: 14:03:38
 Page: 7 of 13

EXHIBIT A

Upatented mining claims and mill sites located in the Eureka Mining District, Yavapai County, Arizona.
 Project: Bagdad Mine and Bruce Mine

ENTERED INTO COMPUTER
 8/14/2003 PB

BLM SERIAL #	Claim Name	Original Recording		Amended Recording		Map Location Reference		
		Book	Page	Book	Page	Sec	Twshp	Rnge
A MC 317258	LAW 139	2408	161			34	T15N	R10W
A MC 317259	LAW 140	2408	163			34	T15N	R10W
A MC 317260	LAW 141	2408	165			34	T15N	R10W
A MC 317261	LAW 142	2408	167			34	T15N	R10W
A MC 317262	LAW 143	2408	169			34	T15N	R10W
A MC 317263	LAW 144	2408	171			34	T15N	R10W
A MC 317268	LAW 149	2408	181			34	T15N	R10W
A MC 317269	LAW 150	2408	183			34	T15N	R10W
A MC 317270	LAW 151	2408	185			34	T15N	R10W
A MC 317271	LAW 152	2408	187			34	T15N	R10W
A MC 317276	LAW 157	2408	197			34	T15N	R10W
A MC 317277	LAW 158	2408	199			34	T15N	R10W
A MC 317278	LAW 159	2408	201			34	T15N	R10W
A MC 317279	LAW 160	2408	203			34	T15N	R10W
A MC 317284	LAW 165	2408	213			35	T15N	R10W
A MC 317285	LAW 166	2408	215			35	T15N	R10W
A MC 317286	LAW 167	2408	217			35	T15N	R10W
A MC 317287	LAW 168	2408	219			35	T15N	R10W
A MC 317292	LAW 173	2408	229			35	T15N	R10W
A MC 317293	LAW 174	2408	231			35	T15N	R10W
A MC 317294	LAW 175	2408	233			35	T15N	R10W
A MC 317295	LAW 176	2408	235			35	T15N	R10W
A MC 317296	LAW 177	2408	237			35	T15N	R10W
A MC 317297	LAW 178	2408	239			35	T15N	R10W
A MC 317298	LAW 179	2408	241			35	T15N	R10W
A MC 317299	LAW 180	2408	243			35	T15N	R10W
A MC 317300	LAW 181	2408	245			35	T15N	R10W
A MC 317301	LAW 182	2408	247			35	T15N	R10W
A MC 317302	LAW 183	2408	249			35	T15N	R10W
A MC 317303	LAW 184	2408	251			35	T15N	R10W
A MC 317304	LAW 185	2408	253			35	T15N	R10W
A MC 317305	LAW 186	2408	255			35	T15N	R10W
A MC 317306	LAW 187	2408	257			35	T15N	R10W
A MC 317307	LAW 188	2408	259			35	T15N	R10W
A MC 317308	LAW 189	2408	261			35	T15N	R10W
A MC 317309	LAW 190	2408	263			35	T15N	R10W
A MC 317310	LAW 191	2408	265			35	T15N	R10W
A MC 317311	LAW 192	2408	267			35	T15N	R10W
A MC 317312	LAW 193	2408	269			26	T15N	R10W
A MC 317313	LAW 194	2408	271			26	T15N	R10W
A MC 317314	LAW 195	2408	273			26	T15N	R10W
A MC 317315	LAW 196	2408	275			26	T15N	R10W
A MC 317316	LAW 197	2408	277			35	T15N	R10W
A MC 317317	LAW 198	2408	279			35	T15N	R10W
A MC 317318	LAW 199	2408	281			35	T15N	R10W
A MC 317319	LAW 200	2408	283			35	T15N	R10W
A MC 317320	LAW 201	2408	285			35	T15N	R10W

PHOENIX, ARIZONA

2003 AUG - 8 - 8 10:27

RECEIVED
 BLM, AZ STATE OFFICE

47 x \$100. = \$4700. -

EXHIBIT A

Upatented mining claims and mill sites located in the Eureka Mining District, Yavapai County, Arizona.
 Project: Bagdad Mine and Bruce Mine

ENTERED INTO COMPUTER

8/14/2003 PB

BLM SERIAL #	Claim Name	Original Recording		Amended Recording		Map Location Reference		
		Book	Page	Book	Page	Sec	Twshp	Rnge
A MC 317321	LAW 202	2408	287			35	T15N	R10W
A MC 317322	LAW 203	2408	289			35	T15N	R10W
A MC 317323	LAW 204	2408	291			35	T15N	R10W
A MC 317324	LAW 205	2408	293			26	T15N	R10W
A MC 317325	LAW 206	2408	295			26	T15N	R10W
A MC 317326	LAW 207	2408	297			26	T15N	R10W
A MC 317327	LAW 208	2408	299			35	T15N	R10W
A MC 317328	LAW 209	2408	301			35	T15N	R10W
A MC 317329	LAW 210	2408	303			35	T15N	R10W
A MC 317330	LAW 211	2408	305			35	T15N	R10W
A MC 317331	LAW 212	2408	307			35	T15N	R10W
A MC 317332	LAW 213	2408	309			35	T15N	R10W
A MC 317333	LAW 214	2408	311			35	T15N	R10W
A MC 317334	LAW 215	2408	313			35	T15N	R10W
A MC 317335	LAW 216	2408	315			26	T15N	R10W
A MC 317336	LAW 217	2408	317			26	T15N	R10W
A MC 317337	LAW 218	2408	319			26	T15N	R10W
A MC 317338	LAW 219	2408	321			26	T15N	R10W
A MC 317339	LAW 220	2408	323			35	T15N	R10W
A MC 317340	LAW 221	2408	325			35	T15N	R10W
A MC 317341	LAW 222	2408	327			35	T15N	R10W
A MC 317342	LAW 223	2408	329			35	T15N	R10W
A MC 317343	LAW 224	2408	331			35	T15N	R10W
A MC 317344	LAW 225	2408	333			35	T15N	R10W
A MC 317345	LAW 226	2408	335			35	T15N	R10W
A MC 317346	LAW 227	2408	337			35	T15N	R10W
A MC 317347	LAW 228	2408	339			26	T15N	R10W
A MC 317348	LAW 229	2408	341			26	T15N	R10W
A MC 317349	LAW 230	2408	343			26	T15N	R10W
A MC 317350	LAW 231	2408	345			26	T15N	R10W
A MC 317351	LAW 232	2408	347			26	T15N	R10W
A MC 317352	LAW 233	2408	349			35	T15N	R10W
A MC 317353	LAW 234	2408	351			35	T15N	R10W
A MC 317354	LAW 235	2408	353			35	T15N	R10W
A MC 317355	LAW 236	2408	355			35	T15N	R10W
A MC 317356	LAW 237	2408	357			35	T15N	R10W
A MC 317357	LAW 238	2408	359			35	T15N	R10W
A MC 317358	LAW 239	2408	361			35	T15N	R10W
A MC 317359	LAW 240	2408	363			35	T15N	R10W
A MC 31840	RS 129	1185	243			34	T15N	R10W
A MC 31841	RS 130	1185	245			34	T15N	R10W
A MC 31842	RS 131	1185	247			34	T15N	R10W
A MC 31843	RS 132	1185	249			34	T15N	R10W
A MC 31844	RS 133	1185	251			34	T15N	R10W
A MC 31845	RS 134	1185	253			34	T15N	R10W
A MC 31846	RS 135	1185	255			34	T15N	R10W
A MC 31847	RS 136	1185	257			34	T15N	R10W

PHOENIX, ARIZONA
 2003 AUG - 8 A 10: 21
 RECEIVED
 B.L.M. AZ STATE OFFICE

47 x \$100. = \$4700.

Date: 07/31/2003
Time: 14:03:38
Page: 9 of 13

EXHIBIT A

Upatented mining claims and mill sites located in the Eureka Mining District, Yavapai County, Arizona.
Project: Bagdad Mine and Bruce Mine

ENTERED INTO COMPUTER

8/14/2003 PB

BLM SERIAL #	Claim Name	Original Recording		Amended Recording		Map Location Reference		
		Book	Page	Book	Page	Sec	Twshp	Rnge
A MC 31856	RS 145	1185	275			34	T15N	R10W
A MC 31857	RS 146	1185	277			34	T15N	R10W
A MC 31858	RS 147	1185	279			34	T15N	R10W
A MC 31859	RS 148	1185	281			34	T15N	R10W
A MC 31860	RS 149	1185	283			34	T15N	R10W
A MC 31861	RS 150	1185	285			34	T15N	R10W
A MC 31862	RS 151	1185	287			34	T15N	R10W
A MC 31863	RS 152	1185	289			34	T15N	R10W
A MC 31872	RS 165	1185	307			34	T15N	R10W
A MC 31873	RS 166	1185	309			34	T15N	R10W
A MC 31874	RS 167	1185	311			34	T15N	R10W
A MC 31875	RS 168	1185	313			34	T15N	R10W
A MC 31884	RS 181	1185	331			34	T15N	R10W
A MC 31885	RS 182	1185	333			34	T15N	R10W
A MC 31886	RS 183	1185	335			34	T15N	R10W
A MC 31887	RS 184	1185	337			34	T15N	R10W
A MC 31896	RS 197	1185	355			34	T15N	R10W
A MC 31897	RS 198	1185	357			34	T15N	R10W
A MC 31898	RS 199	1185	359			34	T15N	R10W
A MC 31899	RS 200	1185	361			34	T15N	R10W
A MC 31900	RS 213	1185	363			34	T15N	R10W
A MC 31901	RS 214	1185	365			34	T15N	R10W
A MC 31902	RS 215	1185	367			34	T15N	R10W
A MC 31903	RS 216	1185	369			34	T15N	R10W
A MC 322631	JWH 80	2494	611			7	T14N	R9W
A MC 322632	JWH 81	2494	613			7	T14N	R9W
A MC 322633	JWH 82	2494	615			7	T14N	R9W
A MC 322634	JWH 83	2494	617			7	T14N	R9W
A MC 38690	DEER NO. 3	580	730			12	T14N	R10W
A MC 38691	DEER NO. 4	580	731			12	T14N	R10W
A MC 38692	DEER NO. 5	580	732			12	T14N	R10W
A MC 38693	DEER NO. 6	580	733			12	T14N	R10W
A MC 38694	DEER NO. 7A	1202	282			12	T14N	R10W
A MC 38695	DEER NO. 8A	1202	284			12	T14N	R10W
A MC 38696	DEER NO. 9	580	881			12	T14N	R10W
A MC 38708	DEER #21	669	962			12	T14N	R10W
A MC 38709	DEER # 22	669	963			12	T14N	R10W
A MC 38710	DEER # 23	669	964			12	T14N	R10W
A MC 38711	DEER # 24	669	965			12	T14N	R10W
A MC 38712	DEER # 25	669	966			12	T14N	R10W
A MC 38713	DEER # 26	669	967			12	T14N	R10W
A MC 38714	DEER#27	669	968			12	T14N	R10W
A MC 38715	DEER # 28	669	969			13	T14N	R10W
A MC 38716	DEER # 29	669	970			13	T14N	R10W
A MC 38717	DEER # 30	669	971			12	T14N	R10W
A MC 38718	DEER # 31	669	972			12	T14N	R10W
A MC 38719	DEER # 32	669	973			12	T14N	R10W

PHOENIX, ARIZONA

2003 AUG - 8 - 10:21

RECEIVED B.L.M. AZ STATE OFFICE

46 x \$100. = \$4,600.00

Date: 07/31/2003
 Time: 14:03:38
 Page: 10 of 13

EXHIBIT A

Upatented mining claims and mill sites located in the Eureka Mining District, Yavapai County, Arizona.
 Project: Bagdad Mine and Bruce Mine

ENTERED INTO COMPUTER
 8/14/2003 PB

BLM SERIAL #	Claim Name	Original Recording		Amended Recording		Map Location Reference		
		Book	Page	Book	Page	Sec	Twshp	Rnge
A MC 38720	DEER # 33	669	974			12	T14N	R10W
A MC 38721	DEER # 34	669	975			13	T14N	R10W
A MC 38722	DEER # 35	669	976			13	T14N	R10W
A MC 38723	DEER # 36	669	977			13	T14N	R10W
A MC 38724	DEER # 37	669	978			13	T14N	R10W
A MC 38725	DEER # 38	669	979			12	T14N	R10W
A MC 38726	DEER # 39	669	980			12	T14N	R10W
A MC 38727	DEER # 40	669	981			12	T14N	R10W
A MC 38728	DEER # 41	669	982			12	T14N	R10W
A MC 38729	DEER # 42	669	983			13	T14N	R10W
A MC 38730	DEER # 43	669	984			13	T14N	R10W
A MC 38731	DEER # 44	669	985			13	T14N	R10W
A MC 38732	DEER # 45	669	986			13	T14N	R10W
A MC 38733	DEER # 46	669	987			13	T14N	R10W
A MC 38734	DEER # 47	669	988			13	T14N	R10W
A MC 38735	DEER # 48	669	989			11	T14N	R10W
A MC 38736	DEER # 49	669	990			11	T14N	R10W
A MC 38737	DEER # 50	669	991			14	T14N	R10W
A MC 38738	DEER # 51	669	992			14	T14N	R10W
A MC 38739	DEER # 52	669	993			14	T14N	R10W
A MC 38740	DEER # 53 (RELOCATION)	695	390			13	T14N	R10W
A MC 38741	DEER # 54	669	995			14	T14N	R10W
A MC 38742	DEER # 55	669	996			14	T14N	R10W
A MC 38743	DEER # 56	669	997			14	T14N	R10W
A MC 38744	DEER # 57	669	998			14	T14N	R10W
A MC 38745	DEER # 58	669	999			14	T14N	R10W
A MC 38746	DEER # 59	670	001			14	T14N	R10W
A MC 38747	DEER # 60 (RELOCATION)	695	391			14	T14N	R10W
A MC 38748	DEER # 61	670	003			14	T14N	R10W
A MC 38749	DEER #62	670	004			14	T14N	R10W
A MC 38750	DEER # 63	670	005			14	T14N	R10W
A MC 38751	DEER # 64	670	006			14	T14N	R10W
A MC 38767	DEER #81	938	474			12	T14N	R10W
A MC 38768	DEER #82	938	475			12	T14N	R10W
A MC 38769	DEER #83	938	476			12	T14N	R10W
A MC 38770	DEER #84	938	477			12	T14N	R10W
A MC 61004	BONANZA	156	243			7	T14N	R9W
A MC 61005	POLARIS	156	247	1385	653	8	T14N	R9W
A MC 62882	KEYNOTE	108	189			20	T14N	R9W
A MC 62883	MOON ANCHOR	076	374			19	T14N	R9W
A MC 62884	BIRD EYE	076	375			19	T14N	R9W
A MC 62865	LONGVIEW	050	191			19	T14N	R9W
A MC 62886	NINO	017	007	071	025	30	T14N	R9W
A MC 62887	QUEEN EXTENSION #1	004	538			20	T14N	R9W
A MC 62888	BRUCE #1	608	348			19	T14N	R9W
A MC 62889	BRUCE #3	608	350			19	T14N	R9W

PHOENIX, ARIZONA
 2003 AUG - 8 A 10: 21
 RECEIVED
 B.L.M. AZ STATE OFFICE

97 x \$ 100. = \$ 9,700.

EXHIBIT A

Upatented mining claims and mill sites located in the Eureka Mining District, Yavapai County, Arizona.
 Project: Bagdad Mine and Bruce Mine

ENTERED INTO COMPUTER

8/14/2003 RB

BLM SERIAL #	Claim Name	Original Recording		Amended Recording		Map Location Reference		
		Book	Page	Book	Page	Sec	Twshp	Rnge
A MC 62890	R & R #2	608	345			18	T14N	R9W
A MC 62891	JOS #5	576	129			19	T14N	R9W
A MC 62892	JOS #6	576	130			19	T14N	R9W
A MC 62893	CYPRUS NO 1	005	483	025	589	20	T14N	R9W
A MC 62894	CYPRUS NO 2	005	484	025	590	20	T14N	R9W
A MC 62895	CYPRUS NO 3	005	485	025	591	20	T14N	R9W
A MC 62896	CYPRUS NO 4	013	022	049	525	20	T14N	R9W
A MC 62897	CYPRUS NO 5	013	023	049	526	17	T14N	R9W
A MC 62898	CYPRUS NO 6	013	024	049	527	20	T14N	R9W
A MC 62899	CYPRUS #7	049	528			19	T14N	R9W
A MC 62900	CYPRUS #8	049	529			19	T14N	R9W
A MC 62901	CYPRUS #9	049	530			19	T14N	R9W
A MC 62902	CYPRUS #10	049	531			19	T14N	R9W
A MC 62903	CYPRUS #11	049	532			19	T14N	R9W
A MC 62904	CYPRUS #12	049	533			19	T14N	R9W
A MC 62905	CYPRUS #13	049	534			19	T14N	R9W
A MC 62906	CYPRUS # 14	071	024			20	T14N	R9W
A MC 62907	CYPRUS #15	162	190			18	T14N	R9W
A MC 62908	L. & W.	015	227			19	T14N	R9W
A MC 62909	L. & W. NO.3	015	230			19	T14N	R9W
A MC 62910	L. & W. NO.4	015	231			19	T14N	R9W
A MC 62911	L. & W. NO.5	015	232			19	T14N	R9W
A MC 62912	BETA NO. 1	013	546			19	T14N	R9W
A MC 62913	BETA NO. 2	013	547	025	588	19	T14N	R9W
A MC 62914	BETA NO. 3	013	548			19	T14N	R9W
A MC 62915	PLYMOUTH	131	046			17	T14N	R9W
A MC 62916	PLYMOUTH EXTENSION	156	246			20	T14N	R9W
A MC 62917	VALENCIA	156	248			17	T14N	R9W
A MC 63176	OCTAROON	144	367			14	T14N	R10W
A MC 63177	OCTAROON NO. 1	144	368			14	T14N	R10W
A MC 63178	RED MT. COPPER NO 1	358	215			14	T14N	R10W
A MC 63179	RED MT. COPPER NO 2	358	216			14	T14N	R10W
A MC 63180	RED MT. COPPER NO 3	358	217			14	T14N	R10W
A MC 63181	RED MT. COPPER NO 4	358	218			14	T14N	R10W
A MC 63182	RED MT. COPPER NO 5	358	219			14	T14N	R10W
A MC 63183	RED MT. COPPER NO 6	358	220			14	T14N	R10W
A MC 63184	RED MT. COPPER NO 7	358	221			14	T14N	R10W
A MC 63185	RED MT. COPPER NO 8	358	222			14	T14N	R10W
A MC 63186	RED MT. COPPER NO 9	358	223			23	T14N	R10W
A MC 63187	COPPER-RIDGE NO 1	358	206			14	T14N	R10W
A MC 63188	COPPER-RIDGE NO 2	358	207			15	T14N	R10W
A MC 63189	COPPER-RIDGE NO 3	358	208			15	T14N	R10W
A MC 63190	COPPER RIDGE NO 4	358	209			14	T14N	R10W
A MC 63191	COPPER RIDGE NO 5	358	210			15	T14N	R10W
A MC 63192	COPPER RIDGE NO 6	358	211			22	T14N	R10W
A MC 63193	COPPER RIDGE NO 7	358	212			22	T14N	R10W
A MC 63194	COPPER RIDGE NO 8	358	213			22	T14N	R10W

PHOENIX, ARIZONA
 2003 AUG - 8 A 10:21
 RECEIVED
 B.L.M. AZ STATE OFFICE

EXHIBIT A

Upatented mining claims and mill sites located in the Eureka Mining District, Yavapai County, Arizona.
Project: Bagdad Mine and Bruce Mine

ENTERED INTO COMPUTER

8/14/2003 RB

BLM SERIAL #	Claim Name	Original Recording		Amended Recording		Map Location Reference		
		Book	Page	Book	Page	Sec	Twship	Rnge
A MC 63195	COPPER RIDGE NO 9	358	214			22	T14N	R10W
A MC 63196	ISO #1	563	346			14	T14N	R10W
A MC 63197	ISO #2	563	347			15	T14N	R10W
A MC 63198	ISO #3	563	348			15	T14N	R10W
A MC 63199	ISO #4	563	349			15	T14N	R10W
A MC 63200	ISO #5	563	350			15	T14N	R10W
A MC 63201	ISO #6	563	351			15	T14N	R10W
A MC 63202	ISO #7	563	352			23	T14N	R10W
A MC 63203	ISO #8	563	353			23	T14N	R10W
A MC 63204	ISO #9	563	354			23	T14N	R10W
A MC 63205	ISO #10	563	355			22	T14N	R10W
A MC 63206	ISO #11	563	356			22	T14N	R10W
A MC 63207	ISO #12	563	357			22	T14N	R10W
A MC 63208	ISO #13	563	358			15	T14N	R10W
A MC 63209	ISO #14	563	359			22	T14N	R10W
A MC 63210	ISO #15	568	502			15	T14N	R10W
A MC 63211	ISO #16	568	503			15	T14N	R10W
A MC 63216	OTO 3	1237	073			9	T14N	R9W
A MC 63217	RJ 16A	1237	075			9	T14N	R9W
A MC 63222	DAKOTA #25	445	270			9	T14N	R9W
A MC 63223	DAKOTA #26	445	271			9	T14N	R9W
A MC 63224	JLM 7	1230	879			8	T14N	R9W
A MC 63225	JLM 8	1230	881			8	T14N	R9W
A MC 63226	JLM 9	1230	883			8	T14N	R9W
A MC 63227	JLM 10	1230	885			8	T14N	R9W
A MC 63228	JLM 11	1230	887			8	T14N	R9W
A MC 63229	JLM 12	1230	889			8	T14N	R9W
A MC 63232	JLM 15	1230	895			8	T14N	R9W
A MC 63233	JLM 16	1230	897			8	T14N	R9W
A MC 63234	JLM 17	1230	899			8	T14N	R9W
A MC 63235	JLM 18	1230	901			8	T14N	R9W
A MC 63236	CY-1 (AMENDED)	905	225	1230	903	8	T14N	R9W
A MC 63237	CY-2 (AMENDED)	905	225	1230	905	8	T14N	R9W
A MC 63238	CY-28	1230	911			8	T14N	R9W
A MC 63239	CY-27	1230	909			8	T14N	R9W
A MC 63240	CY-26	1230	907			8	T14N	R9W
A MC 63241	RJ 25 (AMENDED)	1230	913			8	T14N	R9W
A MC 63245	GEO # 93	554	915			8	T14N	R9W
A MC 63246	GEO. # 94	554	916			8	T14N	R9W
A MC 63248	DAKOTA #23	445	268			8	T14N	R9W
A MC 63249	CY-6	905	230			8	T14N	R9W
A MC 63250	CY-7	905	231			8	T14N	R9W
A MC 63251	CY-8	905	232			8	T14N	R9W
A MC 63252	CY-9	905	233			8	T14N	R9W
A MC 63253	CY-10	905	234			8	T14N	R9W
A MC 63254	CY-11	905	235			8	T14N	R9W
A MC 63255	CY-12	905	236			8	T14N	R9W

PHOENIX, ARIZONA

2003 AUG - 8 A 10: 21

RECEIVED
B.L.M. AZ STATE OFFICE

EXHIBIT A

Upatented mining claims and mill sites located in the Eureka Mining District, Yavapai County, Arizona.
 Project: Bagdad Mine and Bruce Mine

ENTERED INTO COMPUTER

8/14/03 PB

BLM SERIAL #	Claim Name	Original Recording		Amended Recording		Map Location Reference		
		Book	Page	Book	Page	Sec	Twshp	Rnge
A MC 79981	R & R #1	608	344			19	T14N	R9W
A MC 79982	R & R #3	608	346			18	T14N	R9W
A MC 79983	R & R #4	608	347			19	T14N	R9W
A MC 79984	BRUCE #2	608	349			19	T14N	R9W
A MC 79985	JOS #1	576	125			19	T14N	R9W
A MC 79986	JOS #2	576	126			19	T14N	R9W
A MC 79987	JOS #3	576	127	761	181	19	T14N	R9W
A MC 79988	JOS #4	576	128			19	T14N	R9W
A MC 79989	COMBINE NO. 2	511	463			18	T14N	R9W
A MC 79990	L. & W. NO. 1	015	228			19	T14N	R9W
A MC 79991	L. & W. NO. 2	015	229			19	T14N	R9W
A MC 79992	L. & W. NO. 6	015	233			19	T14N	R9W
A MC 79993	L. & W. FRACTION	015	226	761	182	19	T14N	R9W
A MC 79994	POSSIBILITIES NO. 1	015	225			19	T14N	R9W

Total Number of Claims : 577

PHOENIX, ARIZONA

2003 AUG - 8 A 10: 21

RECEIVED
B.L.M. AZ STATE OFFICE



CHECK NUMBER: 164444

CHECK DATE: 08/07/2003

SUPPLIER NUMBER: 10088C

As payment agent for and on behalf of:

INVOICE NUMBER	INVOICE DATE	PURCHASE ORDER	COMPANY	TELEPHONE NUMBER	GROSS AMOUNT	DISCOUNT AMOUNT	NET AMOUNT
080503	08/05/2003		PHELPS DODGE BAGDAD, PHELPS DODGE BAGDAD -REQUIRED MAINTENANCE FEES TO RETAIN/MAINTAIN 577 UNPATENTED MINING CLAIMS AND/OR MILL SITES LOCATED IN YAVAPAI COUNTY, ARIZONA.	520-432-6202	57,700.00	.00	57,700.00

CHECK TOTAL

57,700.00

.00

57,700.00

DETACH BEFORE CASHING

United States Department of the Interior
Bureau of Land Management
 BUSINESS & SUPPORT SVCS DIV
 222 N CENTRAL AVE
 PHOENIX, AZ 85004 -2203
 Phone: (602) 417-9200

Receipt	
No:	726294

Transaction #: 755600	
Date of Transaction: 08/08/2003	
CUSTOMER:	PHELPS DODGE CORPORATION ONE NO.CENTRAL AVE,17TH FL ATTN: DON STILLWELL PHOENIX,AZ 85004

LINE #	QTY	DESCRIPTION	REMARKS	UNIT PRICE	TOTAL
1	1.00	LOCATABLE MINERALS / MINING CLAIMS-NOT NEW-UNADJUD,ONE AUTH NO. ONLY / MINING CLAIM MONEY RECEIVED (455) CASES: AMC131683/\$57700.00	MAIN 2004 (577)	- n/a -	57700.00
TOTAL:					\$57,700.00

PAYMENT INFORMATION					
1	AMOUNT:	\$57,700.00	POSTMARKED:	N/A	
	TYPE:	CHECK	RECEIVED:	08/08/2003	
	CHECK NO:	164444			
	NAME:	PHELPS DODGE CORPORATION ONE NO.CENTRAL AVE,17TH FL ATTN: DON STILLWELL PHOENIX AZ 85004			

REMARKS

This receipt was generated by the automated BLM Collections and Billing System and is a paper representation of a portion of the official electronic record contained therein.

Receipt No. 538509

LEAD FILE #'S _____

Trans No. 562976

AMC 19355; AMC 31840; AMC 38688;
AMC 61004; AMC 62882; AMC 63137;
AMC 79881; AMC 131683; AMC 159967; AMC 305766;
AMC 308466; AMC 317120; AMC 322631

AMC Number	Code	Amount
19371	482	100-
19374-19375	}	200-
31840-31847		800-
31856-31863		800-
31872-31875		400-
31884-31887		400-
31896-31903		800-
38690-38696		700-
38708-38751		4400-
38767-38770		400-
61004-61005		200-
62882-62917		3600-
63176-63211		3600-
63216-63217		200-
63222-63229		800-
63232-63241		482
TOTAL:		\$18,400

AMC Number	Code	Amount
63245-63246	482	200-
63248-63255		800-
79981-79994		1400-
131683		100-
159967-159968		200-
305766-305819		5400-
308466-308549		8400-
317120-317263		14400-
317268-317271		400-
317276-317279		400-
317284-317287		400-
317292-317359		6800-
322631-322634		400-
TOTAL:		\$39,300

Date of Doc 8/12/2002

Date Entered: RE 9/27/2002

Date of Rec't 8/12/2002

Date Verified: 12/10/02 AB

Amount Rec'd \$57,700.00

Sent to Accts: " "

Amount Earned \$57,700.00

Date Earned: _____

- 480 POL
- 481 NOI
- 482 MAINT
- 396 TRANS
- 635 AMEND

NOTES:



One North Central Avenue, Phoenix, AZ 85004 • (602) 366-8100

RECEIVED
PROPERTY OFFICE
2002 AUG 12 P 3:35

August 12, 2002

PHOENIX, ARIZONA

Bureau of Land Management
Department of the Interior
222 North Central Avenue
Phoenix, Arizona 85004-2203

Re: **2002/2003 Maintenance Fees for Unpatented Mining Claims**
Phelps Dodge Bagdad, Inc., formerly known as Cyprus Bagdad Copper
Corporation

Dear Sir or Madam:

Enclosed is our notice to retain and maintain the 577 unpatented lode claims and/or mill sites listed on Exhibit A. Also, enclosed is our check for \$57,700.00 as payment of the annual maintenance fees for these claims.

Please return the date-stamped original of the notice and Exhibit A along with a receipt of payment to the following address:

Phelps Dodge Corporation
Attn: Jan Leavell
One North Central Ave., 17th Floor
Phoenix, AZ 85004

If you have any questions, please do not hesitate to contact me at 602-366-8152.

Sincerely,

Janice Leavell
Senior Resource Specialist
Environment, Land & Water Department

Enclosures

BAG-900-0001-0000

RECEIVED
COUNTY CLERK'S OFFICE
2002 AUG 12 P 3:35
PHOENIX, ARIZONA

August 12, 2002


Bureau of Land Management
Department of the Interior
222 North Central Avenue
Phoenix, Arizona 85004-2203

NOTICE OF INTENT TO HOLD MINING CLAIMS

Re: Payment of Annual Claim Maintenance Fee

Dear Sir or Madam:

This will serve as notice that Phelps Dodge Bagdad, Inc., formerly known as Cyprus Bagdad Copper Corporation, whose address for purposes of this filing is Environment, Land and Water Department, One North Central Ave., 17th Floor, Phoenix, Arizona 85004, intends to hold the mining claims and/or mill sites described on Exhibit A attached hereto for the assessment year ending at 12 o'clock, noon, on September 1, 2003 by payment of the annual maintenance fee of \$100 per claim or site. Payment of such amount is made herewith for such assessment year for each of the claims and sites, the name, and BLM serial number with the book and page or index number of recording of the location notice in the official records of Yavapai County, Arizona, of which, is set forth on Exhibit A attached hereto and by this reference incorporated herein.


Donald A. Stillwell for
Phelps Dodge Bagdad, Inc.,

State of Arizona)
) ss.
County of Maricopa)

The foregoing instrument was acknowledged before me on August 12, 2002, by Donald A. Stillwell, agent of Phelps Dodge Bagdad, Inc.




Notary Public

ENTERED IN COMPUTER

EXHIBIT A

Unpatented mining claims and mill sites located in the Eureka Mining District, Yavapai County, Arizona.
 Project: Bagdad Mine and Bruce Mine

RECEIVED
 COUNTY CLERK'S OFFICE
 2002 AUG 12 P 3:35

BLM SERIAL #	Claim Name	Original Recording		Amended Recording		Map Location Reference		
		Book	Page	Book	Page	Sec	Twshp	Rnge
A MC 131683	PONDEROSA	1385	650			7	T14N	R9W
A MC 159967	BM 1	1441	332			26	T15N	R10W
A MC 159968	BM 2	1441	334			26	T15N	R10W
A MC 19371	RJ 17	1110	696			9	T14N	R9W
A MC 19374	RJ 20	1110	699			9	T14N	R9W
A MC 19375	RJ 21	1110	700			9	T14N	R9W
A MC 305766	BEV 1	2265	277			9	T14N	R9W
A MC 305767	BEV 2	2265	279			9	T14N	R9W
A MC 305768	BEV 3	2265	281			9	T14N	R9W
A MC 305769	BEV 4	2265	283			9	T14N	R9W
A MC 305770	BEV 5	2265	285			9	T14N	R9W
A MC 305771	BEV 6	2265	287			9	T14N	R9W
A MC 305772	BEV 7	2265	289			9	T14N	R9W
A MC 305773	BEV 8	2265	291			9	T14N	R9W
A MC 305774	BEV 9	2265	293			9	T14N	R9W
A MC 305775	BEV 10	2265	295			9	T14N	R9W
A MC 305776	BEV 11	2265	297			9	T14N	R9W
A MC 305777	BEV 12	2265	299			9	T14N	R9W
A MC 305778	BEV 13	2265	301			9	T14N	R9W
A MC 305779	BEV 14	2265	303			9	T14N	R9W
A MC 305780	BEV 15	2265	305			9	T14N	R9W
A MC 305781	BEV 16	2265	307			9	T14N	R9W
A MC 305782	BEV 17	2265	309			9	T14N	R9W
A MC 305783	BEV 18	2265	311			9	T14N	R9W
A MC 305784	BEV 19	2265	313			9	T14N	R9W
A MC 305785	BEV 20	2265	315			9	T14N	R9W
A MC 305786	BEV 21	2265	317			9	T14	R9W
A MC 305787	BEV 22	2265	319			9	T14N	R9W
A MC 305788	BEV 23	2265	321			9	T14N	R9W
A MC 305789	BEV 24	2265	323			9	T14N	R9W
A MC 305790	BEV 25	2265	325			9	T14N	R9W
A MC 305791	BEV 26	2265	327			9	T14N	R9W
A MC 305792	BEV 27	2265	329			9	T14N	R9W
A MC 305793	BEV 28	2265	331			9	T14N	R9W
A MC 305794	BEV 29	2265	333			9	T14N	R9W
A MC 305795	BEV 30	2265	335			9	T14N	R9W
A MC 305796	BEV 31	2265	337			9	T14N	R9W
A MC 305797	BEV 32	2265	339			9	T14N	R9W
A MC 305798	BEV 33	2265	341			9	T14N	R9W
A MC 305799	BEV 34	2265	343			9	T14N	R9W
A MC 305800	BEV 35	2265	345			9	T14N	R9W
A MC 305801	BEV 36	2265	347			9	T14N	R9W
A MC 305802	BEV 37	2265	349			9	T14N	R9W
A MC 305803	BEV 38	2265	351			9	T14N	R9W
A MC 305804	BEV 39	2265	353			9	T14N	R9W
A MC 305805	BEV 40	2265	355			9	T14N	R9W
A MC 305806	BEV 41	2265	357			9	T14N	R9W

ENTERED IN COMPUTER
 RE 9/27/2002

EXHIBIT A

Unpatented mining claims and mill sites located in the Eureka Mining District, Yavapai County, Arizona. **ICE**
Project: Bagdad Mine and Bruce Mine

RECEIVED
2002 AUG 12 P 3:35

BLM SERIAL #	Claim Name	Original Recording		Amended Recording		Map Location Reference		
		Book	Page	Book	Page	Sec	Twshp	Rnge
A MC 305807	BEV 42	2265	359			9	T14N	R9W
A MC 305808	BEV 43	2265	361			9	T14N	R9W
A MC 305809	BEV 44	2265	363			9	T14N	R9W
A MC 305810	BEV 45	2265	365			9	T14N	R9W
A MC 305811	BEV 46	2265	367			9	T14N	R9W
A MC 305812	BEV 47	2265	369			9	T14N	R9W
A MC 305813	BEV 48	2265	371			9	T14N	R9W
A MC 305814	BEV 49	2265	373			9	T14N	R9W
A MC 305815	BEV 50	2265	375			9	T14N	R9W
A MC 305816	BEV 51	2265	377			9	T14N	R9W
A MC 305817	BEV 52	2265	379			9	T14N	R9W
A MC 305818	BEV 53	2265	381			9	T14N	R9W
A MC 305819	BEV 54	2265	383			9	T14N	R9W
A MC 308466	FSM #1	2297	161			20	T14N	R9W
A MC 308467	FSM #2	2297	163			20	T14N	R9W
A MC 308468	FSM #3	2297	165			20	T14N	R9W
A MC 308469	FSM #4	2297	167			20	T14N	R9W
A MC 308470	FSM #5	2297	169			20	T14N	R9W
A MC 308471	FSM #6	2297	171			20	T14N	R9W
A MC 308472	FSM #7	2297	173			20	T14N	R9W
A MC 308473	JWH #1	2297	105			7	T14N	R9W
A MC 308474	JWH #2	2297	107			7	T14N	R9W
A MC 308475	JWH #3	2297	109			7	T14N	R9W
A MC 308476	JWH #4	2297	111			7	T14N	R9W
A MC 308477	JWH #5	2297	113			7	T14N	R9W
A MC 308478	JWH #6	2297	115			7	T14N	R9W
A MC 308479	JWH #7	2297	117			7	T14N	R9W
A MC 308480	JWH #8	2297	119			7	T14N	R9W
A MC 308481	JWH #9	2297	121			7	T14N	R9W
A MC 308482	JWH #10	2297	123			7	T14N	R9W
A MC 308483	JWH #11	2297	125			7	T14N	R9W
A MC 308484	JWH #12	2297	127			7	T14N	R9W
A MC 308485	JWH #13	2297	129			7	T14N	R9W
A MC 308486	JWH #14	2297	131			7	T14N	R9W
A MC 308487	JWH #15	2297	133			7	T14N	R9W
A MC 308488	JWH #16	2297	135			7	T14N	R9W
A MC 308489	JWH #17	2297	137			7	T14N	R9W
A MC 308490	JWH #18	2297	139			7	T14N	R9W
A MC 308491	JWH #19	2297	141			7	T14N	R9W
A MC 308492	JWH #20	2297	143			7	T14N	R9W
A MC 308493	JWH #21	2297	145			18	T14N	R9W
A MC 308494	JWH #22	2297	147			18	T14N	R9W
A MC 308495	JWH #23	2297	149			18	T14N	R9W
A MC 308496	JWH #24	2297	151			18	T14N	R9W
A MC 308497	JWH #25	2297	153			18	T14N	R9W
A MC 308498	JWH #26	2297	155			18	T14N	R9W
A MC 308499	JWH #27	2297	157			18	T14N	R9W

ENTERED IN COMPUTER
9/27/2002

17

EXHIBIT A

Unpatented mining claims and mill sites located in the Eureka Mining District, Yavapai County, Arizona.
 Project: Bagdad Mine and Bruce Mine

RECEIVED
 STATE OFFICE
 2002 AUG 12 P 3:35

BLM SERIAL #	Claim Name	Original Recording		Amended Recording		ARIZONA Map Location Reference		
		Book	Page	Book	Page	Sec	Twshp	Rnge
A MC 308500	JWH #28	2297	159			18	T14N	R9W
A MC 308501	JWH #29	2298	320			13	T14N	R10W
A MC 308502	JWH #30	2298	322			13	T14N	R10W
A MC 308503	JWH #31	2298	324			18	T14N	R9W
A MC 308504	JWH #32	2298	326			18	T14N	R9W
A MC 308505	JWH #33	2298	328			18	T14N	R9W
A MC 308506	JWH #34	2298	330			18	T14N	R9W
A MC 308507	JWH #35	2298	332			18	T14N	R9W
A MC 308508	JWH #36	2298	334			18	T14N	R9W
A MC 308509	JWH #37	2298	336			18	T14N	R9W
A MC 308510	JWH #38	2298	338			13	T14N	R10W
A MC 308511	JWH #39	2298	340			13	T14N	R10W
A MC 308512	JWH #40	2298	342			13	T14N	R10W
A MC 308513	JWH #41	2298	344			18	T14N	R9W
A MC 308514	JWH #42	2298	346			18	T14N	R9W
A MC 308515	JWH #43	2298	348			18	T14N	R9W
A MC 308516	JWH #44	2298	350			18	T14N	R9W
A MC 308517	JWH #45	2298	352			18	T14N	R9W
A MC 308518	JWH #46	2298	354			18	T14N	R9W
A MC 308519	JWH #47	2298	356			18	T14N	R9W
A MC 308520	JWH #48	2298	358			18	T14N	R9W
A MC 308521	JWH #49	2298	360			13	T14N	R10W
A MC 308522	JWH #50	2298	362			13	T14N	R10W
A MC 308523	JWH #51	2298	364			18	T14N	R9W
A MC 308524	JWH #52	2298	366			18	T14N	R9W
A MC 308525	JWH #53	2298	368			18	T14N	R9W
A MC 308526	JWH #54	2298	370			18	T14N	R9W
A MC 308527	JWH #55	2298	372			18	T14N	R9W
A MC 308528	JWH #56	2298	374			18	T14N	R9W
A MC 308529	JWH #57	2298	376			18	T14N	R9W
A MC 308530	JWH #58	2298	378			18	T14N	R9W
A MC 308531	JWH #59	2298	380			18	T14N	R9W
A MC 308532	JWH #60	2298	382			19	T14N	R9W
A MC 308533	JWH #61	2298	384			19	T14N	R9W
A MC 308534	JWH #62	2298	386			19	T14N	R9W
A MC 308535	JWH #63	2298	388			19	T14N	R9W
A MC 308536	JWH #64	2298	390			19	T14N	R9W
A MC 308537	JWH #65	2298	392			19	T14N	R9W
A MC 308538	JWH #66	2298	394			19	T14N	R9W
A MC 308539	JWH #67	2298	396			19	T14N	R9W
A MC 308540	JWH #68	2298	398			19	T14N	R9W
A MC 308541	JWH #69	2298	400			24	T14N	R10W
A MC 308542	JWH #70	2298	402			24	T14N	R10W
A MC 308543	JWH #71	2298	404			24	T14N	R10W
A MC 308544	JWH #72	2298	406			24	T14N	R10W
A MC 308545	JWH #73	2298	408			24	T14N	R10W
A MC 308546	JWH #74	2298	410			24	T14N	R10W

ENTERED IN COMPUTER
 RE 9/27/2002

EXHIBIT A

Unpatented mining claims and mill sites located in the Eureka Mining District, Yavapai County, Arizona.
Project: Bagdad Mine and Bruce Mine

RECEIVED
OFFICE
2002 AUG 12 P 3:36

BLM SERIAL #	Claim Name	Original Recording		Amended Recording		Location Reference		
		Book	Page	Book	Page	Sec	Twshp	Rnge
A MC 308547	JWH #75	2298	412			24	T14N	R10W
A MC 308548	JWH #76	2298	414			24	T14N	R10W
A MC 308549	JWH #77	2298	416			24	T14N	R10W
A MC 317120	LAW 1	2407	887			28	T15N	R10W
A MC 317121	LAW 2	2407	889			28	T15N	R10W
A MC 317122	LAW 3	2407	891			28	T15N	R10W
A MC 317123	LAW 4	2407	893			28	T15N	R10W
A MC 317124	LAW 5	2407	895			33	T15N	R10W
A MC 317125	LAW 6	2407	897			33	T15N	R10W
A MC 317126	LAW 7	2407	899			33	T15N	R10W
A MC 317127	LAW 8	2407	901			33	T15N	R10W
A MC 317128	LAW 9	2407	903			33	T15N	R10W
A MC 317129	LAW 10	2407	905			33	T15N	R10W
A MC 317130	LAW 11	2407	907			33	T15N	R10W
A MC 317131	LAW 12	2407	909			33	T15N	R10W
A MC 317132	LAW 13	2407	911			28	T15N	R10W
A MC 317133	LAW 14	2407	913			28	T15N	R10W
A MC 317134	LAW 15	2407	915			28	T15N	R10W
A MC 317135	LAW 16	2407	917			28	T15N	R10W
A MC 317136	LAW 17	2407	919			33	T15N	R10W
A MC 317137	LAW 18	2407	921			33	T15N	R10W
A MC 317138	LAW 19	2407	923			33	T15N	R10W
A MC 317139	LAW 20	2407	925			33	T15N	R10W
A MC 317140	LAW 21	2407	927			33	T15N	R10W
A MC 317141	LAW 22	2407	929			33	T15N	R10W
A MC 317142	LAW 23	2407	931			33	T15N	R10W
A MC 317143	LAW 24	2407	933			33	T15N	R10W
A MC 317144	LAW 25	2407	934			28	T15N	R10W
A MC 317145	LAW 26	2407	936			28	T15N	R10W
A MC 317146	LAW 27	2407	938			28	T15N	R10W
A MC 317147	LAW 28	2407	940			28	T15N	R10W
A MC 317148	LAW 29	2407	942			28	T15N	R10W
A MC 317149	LAW 30	2407	943			28	T15N	R10W
A MC 317150	LAW 31	2407	945			28	T15N	R10W
A MC 317151	LAW 32	2407	947			28	T15N	R10W
A MC 317152	LAW 33	2407	949			33	T15N	R10W
A MC 317153	LAW 34	2407	951			33	T15N	R10W
A MC 317154	LAW 35	2407	953			33	T15N	R10W
A MC 317155	LAW 36	2407	955			33	T15N	R10W
A MC 317156	LAW 37	2407	957			33	T15N	R10W
A MC 317157	LAW 38	2407	959			33	T15N	R10W
A MC 317158	LAW 39	2407	961			33	T15N	R10W
A MC 317159	LAW 40	2407	963			33	T15N	R10W
A MC 317160	LAW 41	2407	965			28	T15N	R10W
A MC 317161	LAW 42	2407	967			28	T15N	R10W
A MC 317162	LAW 43	2407	969			28	T15N	R10W
A MC 317163	LAW 44	2407	971			28	T15N	R10W

ENTERED IN COMPUTER
RE 9/27/2002

EXHIBIT A

Unpatented mining claims and mill sites located in the Eureka Mining District, Yavapai County, Arizona.
 Project: Bagdad Mine and Bruce Mine

RECEIVED
 COUNTY OFFICE
 2002 AUG 12 P 3:36

BLM SERIAL #	Claim Name	Original Recording		Amended Recording		Map Location Reference		
		Book	Page	Book	Page	Sec	Twshp	Rnge
A MC 317164	LAW 45	2407	973			28	T15N	R10W
A MC 317165	LAW 46	2407	975			28	T15N	R10W
A MC 317166	LAW 47	2407	977			28	T15N	R10W
A MC 317167	LAW 48	2407	979			28	T15N	R10W
A MC 317168	LAW 49	2407	981			33	T15N	R10W
A MC 317169	LAW 50	2407	983			33	T15N	R10W
A MC 317170	LAW 51	2407	985			33	T15N	R10W
A MC 317171	LAW 52	2407	987			33	T15N	R10W
A MC 317172	LAW 53	2407	989			33	T15N	R10W
A MC 317173	LAW 54	2407	991			33	T15N	R10W
A MC 317174	LAW 55	2407	993			33	T15N	R10W
A MC 317175	LAW 56	2407	995			33	T15N	R10W
A MC 317176	LAW 57	2407	997			28	T15N	R10W
A MC 317177	LAW 58	2407	999			28	T15N	R10W
A MC 317178	LAW 59	2408	1			28	T15N	R10W
A MC 317179	LAW 60	2408	3			28	T15N	R10W
A MC 317180	LAW 61	2408	5			28	T15N	R10W
A MC 317181	LAW 62	2408	7			28	T15N	R10W
A MC 317182	LAW 63	2408	9			28	T15N	R10W
A MC 317183	LAW 64	2408	11			28	T15N	R10W
A MC 317184	LAW 65	2408	13			33	T15N	R10W
A MC 317185	LAW 66	2408	15			33	T15N	R10W
A MC 317186	LAW 67	2408	17			33	T15N	R10W
A MC 317187	LAW 68	2408	19			33	T15N	R10W
A MC 317188	LAW 69	2408	21			33	T15N	R10W
A MC 317189	LAW 70	2408	23			33	T15N	R10W
A MC 317190	LAW 71	2408	25			33	T15N	R10W
A MC 317191	LAW 72	2408	27			33	T15N	R10W
A MC 317192	LAW 73	2408	29			28	T15N	R10W
A MC 317193	LAW 74	2408	31			28	T15N	R10W
A MC 317194	LAW 75	2408	33			28	T15N	R10W
A MC 317195	LAW 76	2408	35			28	T15N	R10W
A MC 317196	LAW 77	2408	37			28	T15N	R10W
A MC 317197	LAW 78	2408	39			28	T15N	R10W
A MC 317198	LAW 79	2408	41			28	T15N	R10W
A MC 317199	LAW 80	2408	43			28	T15N	R10W
A MC 317200	LAW 81	2408	45			33	T15N	R10W
A MC 317201	LAW 82	2408	47			33	T15N	R10W
A MC 317202	LAW 83	2408	49			33	T15N	R10W
A MC 317203	LAW 84	2408	51			33	T15N	R10W
A MC 317204	LAW 85	2408	53			33	T15N	R10W
A MC 317205	LAW 86	2408	55			33	T15N	R10W
A MC 317206	LAW 87	2408	57			33	T15N	R10W
A MC 317207	LAW 88	2408	59			33	T15N	R10W
A MC 317208	LAW 89	2408	61			28	T15N	R10W
A MC 317209	LAW 90	2408	63			28	T15N	R10W
A MC 317210	LAW 91	2408	65			28	T15N	R10W

ENTERED IN COMPUTER
 Re 9/27/2002

EXHIBIT A

RECEIVED
STATE OFFICE

Unpatented mining claims and mill sites located in the Eureka Mining District, Yavapai County, Arizona.
Project: Bagdad Mine and Bruce Mine

2002 AUG 12 P 3:36

BLM SERIAL #	Claim Name	Original Recording		Amended Recording		Map Location Reference		
		Book	Page	Book	Page	Sec	Twshp	Rnge
A MC 317211	LAW 92	2408	67			28	T15N	R10W
A MC 317212	LAW 93	2408	69			28	T15N	R10W
A MC 317213	LAW 94	2408	71			28	T15N	R10W
A MC 317214	LAW 95	2408	73			28	T15N	R10W
A MC 317215	LAW 96	2408	75			28	T15N	R10W
A MC 317216	LAW 97	2408	77			33	T15N	R10W
A MC 317217	LAW 98	2408	79			33	T15N	R10W
A MC 317218	LAW 99	2408	81			33	T15N	R10W
A MC 317219	LAW 100	2408	83			33	T15N	R10W
A MC 317220	LAW 101	2408	85			33	T15N	R10W
A MC 317221	LAW 102	2408	87			33	T15N	R10W
A MC 317222	LAW 103	2408	89			33	T15N	R10W
A MC 317223	LAW 104	2408	91			33	T15N	R10W
A MC 317224	LAW 105	2408	93			28	T15N	R10W
A MC 317225	LAW 106	2408	95			28	T15N	R10W
A MC 317226	LAW 107	2408	97			28	T15N	R10W
A MC 317227	LAW 108	2408	99			28	T15N	R10W
A MC 317228	LAW 109	2408	101			28	T15N	R10W
A MC 317229	LAW 110	2408	103			28	T15N	R10W
A MC 317230	LAW 111	2408	105			28	T15N	R10W
A MC 317231	LAW 112	2408	107			28	T15N	R10W
A MC 317232	LAW 113	2408	109			33	T15N	R10W
A MC 317233	LAW 114	2408	111			33	T15N	R10W
A MC 317234	LAW 115	2408	113			33	T15N	R10W
A MC 317235	LAW 116	2408	115			33	T15N	R10W
A MC 317236	LAW 117	2408	117			33	T15N	R10W
A MC 317237	LAW 118	2408	119			33	T15N	R10W
A MC 317238	LAW 119	2408	121			33	T15N	R10W
A MC 317239	LAW 120	2408	123			33	T15N	R10W
A MC 317240	LAW 121	2408	125			27	T15N	R10W
A MC 317241	LAW 122	2408	127			27	T15N	R10W
A MC 317242	LAW 123	2408	129			27	T15N	R10W
A MC 317243	LAW 124	2408	131			27	T15N	R10W
A MC 317244	LAW 125	2408	133			27	T15N	R10W
A MC 317245	LAW 126	2408	135			27	T15N	R10W
A MC 317246	LAW 127	2408	137			27	T15N	R10W
A MC 317247	LAW 128	2408	139			27	T15N	R10W
A MC 317248	LAW 129	2408	141			34	T15N	R10W
A MC 317249	LAW 130	2408	143			34	T15N	R10W
A MC 317250	LAW 131	2408	145			34	T15N	R10W
A MC 317251	LAW 132	2408	147			34	T15N	R10W
A MC 317252	LAW 133	2408	149			34	T15N	R10W
A MC 317253	LAW 134	2408	151			34	T15N	R10W
A MC 317254	LAW 135	2408	153			34	T15N	R10W
A MC 317255	LAW 136	2408	155			34	T15N	R10W
A MC 317256	LAW 137	2408	157			34	T15N	R10W
A MC 317257	LAW 138	2408	159			34	T15N	R10W

ENTERED IN COMPUTER
R2 9/27/2002

EXHIBIT A

Unpatented mining claims and mill sites located in the Eureka Mining District, Yavapai County, Arizona.
 Project: Bagdad Mine and Bruce Mine

RECEIVED
 STATE OFFICE
 2002 AUG 12 P 3:36

BLM SERIAL #	Claim Name	Original Recording		Amended Recording		Map Location Reference		
		Book	Page	Book	Page	Sec	Twshp	Rnge
A MC 317258	LAW 139	2408	161			34	T15N	R10W
A MC 317259	LAW 140	2408	163			34	T15N	R10W
A MC 317260	LAW 141	2408	165			34	T15N	R10W
A MC 317261	LAW 142	2408	167			34	T15N	R10W
A MC 317262	LAW 143	2408	169			34	T15N	R10W
A MC 317263	LAW 144	2408	171			34	T15N	R10W
A MC 317268	LAW 149	2408	181			34	T15N	R10W
A MC 317269	LAW 150	2408	183			34	T15N	R10W
A MC 317270	LAW 151	2408	185			34	T15N	R10W
A MC 317271	LAW 152	2408	187			34	T15N	R10W
A MC 317276	LAW 157	2408	197			34	T15N	R10W
A MC 317277	LAW 158	2408	199			34	T15N	R10W
A MC 317278	LAW 159	2408	201			34	T15N	R10W
A MC 317279	LAW 160	2408	203			34	T15N	R10W
A MC 317284	LAW 165	2408	213			35	T15N	R10W
A MC 317285	LAW 166	2408	215			35	T15N	R10W
A MC 317286	LAW 167	2408	217			35	T15N	R10W
A MC 317287	LAW 168	2408	219			35	T15N	R10W
A MC 317292	LAW 173	2408	229			35	T15N	R10W
A MC 317293	LAW 174	2408	231			35	T15N	R10W
A MC 317294	LAW 175	2408	233			35	T15N	R10W
A MC 317295	LAW 176	2408	235			35	T15N	R10W
A MC 317296	LAW 177	2408	237			35	T15N	R10W
A MC 317297	LAW 178	2408	239			35	T15N	R10W
A MC 317298	LAW 179	2408	241			35	T15N	R10W
A MC 317299	LAW 180	2408	243			35	T15N	R10W
A MC 317300	LAW 181	2408	245			35	T15N	R10W
A MC 317301	LAW 182	2408	247			35	T15N	R10W
A MC 317302	LAW 183	2408	249			35	T15N	R10W
A MC 317303	LAW 184	2408	251			35	T15N	R10W
A MC 317304	LAW 185	2408	253			35	T15N	R10W
A MC 317305	LAW 186	2408	255			35	T15N	R10W
A MC 317306	LAW 187	2408	257			35	T15N	R10W
A MC 317307	LAW 188	2408	259			35	T15N	R10W
A MC 317308	LAW 189	2408	261			35	T15N	R10W
A MC 317309	LAW 190	2408	263			35	T15N	R10W
A MC 317310	LAW 191	2408	265			35	T15N	R10W
A MC 317311	LAW 192	2408	267			35	T15N	R10W
A MC 317312	LAW 193	2408	269			26	T15N	R10W
A MC 317313	LAW 194	2408	271			26	T15N	R10W
A MC 317314	LAW 195	2408	273			26	T15N	R10W
A MC 317315	LAW 196	2408	275			26	T15N	R10W
A MC 317316	LAW 197	2408	277			35	T15N	R10W
A MC 317317	LAW 198	2408	279			35	T15N	R10W
A MC 317318	LAW 199	2408	281			35	T15N	R10W
A MC 317319	LAW 200	2408	283			35	T15N	R10W
A MC 317320	LAW 201	2408	285			35	T15N	R10W

ENTERED IN COMPUTER
 RS 9/27/2002

47

EXHIBIT ARECEIVED
STATE OFFICE

Unpatented mining claims and mill sites located in the Eureka Mining District, Yavapai County, Arizona.
Project: Bagdad Mine and Bruce Mine

2002 AUG 12 P 3:36

YAVAPAI COUNTY, ARIZONA

BLM SERIAL #	Claim Name	Original Recording		Amended Recording		Map Location Reference		
		Book	Page	Book	Page	Sec	Twshp	Rnge
A MC 317321	LAW 202	2408	287			35	T15N	R10W
A MC 317322	LAW 203	2408	289			35	T15N	R10W
A MC 317323	LAW 204	2408	291			35	T15N	R10W
A MC 317324	LAW 205	2408	293			26	T15N	R10W
A MC 317325	LAW 206	2408	295			26	T15N	R10W
A MC 317326	LAW 207	2408	297			26	T15N	R10W
A MC 317327	LAW 208	2408	299			35	T15N	R10W
A MC 317328	LAW 209	2408	301			35	T15N	R10W
A MC 317329	LAW 210	2408	303			35	T15N	R10W
A MC 317330	LAW 211	2408	305			35	T15N	R10W
A MC 317331	LAW 212	2408	307			35	T15N	R10W
A MC 317332	LAW 213	2408	309			35	T15N	R10W
A MC 317333	LAW 214	2408	311			35	T15N	R10W
A MC 317334	LAW 215	2408	313			35	T15N	R10W
A MC 317335	LAW 216	2408	315			26	T15N	R10W
A MC 317336	LAW 217	2408	317			26	T15N	R10W
A MC 317337	LAW 218	2408	319			26	T15N	R10W
A MC 317338	LAW 219	2408	321			26	T15N	R10W
A MC 317339	LAW 220	2408	323			35	T15N	R10W
A MC 317340	LAW 221	2408	325			35	T15N	R10W
A MC 317341	LAW 222	2408	327			35	T15N	R10W
A MC 317342	LAW 223	2408	329			35	T15N	R10W
A MC 317343	LAW 224	2408	331			35	T15N	R10W
A MC 317344	LAW 225	2408	333			35	T15N	R10W
A MC 317345	LAW 226	2408	335			35	T15N	R10W
A MC 317346	LAW 227	2408	337			35	T15N	R10W
A MC 317347	LAW 228	2408	339			26	T15N	R10W
A MC 317348	LAW 229	2408	341			26	T15N	R10W
A MC 317349	LAW 230	2408	343			26	T15N	R10W
A MC 317350	LAW 231	2408	345			26	T15N	R10W
A MC 317351	LAW 232	2408	347			26	T15N	R10W
A MC 317352	LAW 233	2408	349			35	T15N	R10W
A MC 317353	LAW 234	2408	351			35	T15N	R10W
A MC 317354	LAW 235	2408	353			35	T15N	R10W
A MC 317355	LAW 236	2408	355			35	T15N	R10W
A MC 317356	LAW 237	2408	357			35	T15N	R10W
A MC 317357	LAW 238	2408	359			35	T15N	R10W
A MC 317358	LAW 239	2408	361			35	T15N	R10W
A MC 317359	LAW 240	2408	363			35	T15N	R10W
A MC 31840	RS 129	1185	243			34	T15N	R10W
A MC 31841	RS 130	1185	245			34	T15N	R10W
A MC 31842	RS 131	1185	247			34	T15N	R10W
A MC 31843	RS 132	1185	249			34	T15N	R10W
A MC 31844	RS 133	1185	251			34	T15N	R10W
A MC 31845	RS 134	1185	253			34	T15N	R10W
A MC 31846	RS 135	1185	255			34	T15N	R10W
A MC 31847	RS 136	1185	257			34	T15N	R10W

ENTERED IN COMPUTER

RE 9/27/2002

EXHIBIT A

Unpatented mining claims and mill sites located in the Eureka Mining District, Yavapai County, Arizona.
 Project: Bagdad Mine and Bruce Mine

RECEIVED
 STATE OFFICE
 2002 AUG 12 P 3:36

BLM SERIAL #	Claim Name	Original Recording		Amended Recording		Map Location Reference		
		Book	Page	Book	Page	Sec	Twshp	Rnge
A MC 31856	RS 145	1185	275			34	T15N	R10W
A MC 31857	RS 146	1185	277			34	T15N	R10W
A MC 31858	RS 147	1185	279			34	T15N	R10W
A MC 31859	RS 148	1185	281			34	T15N	R10W
A MC 31860	RS 149	1185	283			34	T15N	R10W
A MC 31861	RS 150	1185	285			34	T15N	R10W
A MC 31862	RS 151	1185	287			34	T15N	R10W
A MC 31863	RS 152	1185	289			34	T15N	R10W
A MC 31872	RS 165	1185	307			34	T15N	R10W
A MC 31873	RS 166	1185	309			34	T15N	R10W
A MC 31874	RS 167	1185	311			34	T15N	R10W
A MC 31875	RS 168	1185	313			34	T15N	R10W
A MC 31884	RS 181	1185	331			34	T15N	R10W
A MC 31885	RS 182	1185	333			34	T15N	R10W
A MC 31886	RS 183	1185	335			34	T15N	R10W
A MC 31887	RS 184	1185	337			34	T15N	R10W
A MC 31896	RS 197	1185	355			34	T15N	R10W
A MC 31897	RS 198	1185	357			34	T15N	R10W
A MC 31898	RS 199	1185	359			34	T15N	R10W
A MC 31899	RS 200	1185	361			34	T15N	R10W
A MC 31900	RS 213	1185	363			34	T15N	R10W
A MC 31901	RS 214	1185	365			34	T15N	R10W
A MC 31902	RS 215	1185	367			34	T15N	R10W
A MC 31903	RS 216	1185	369			34	T15N	R10W
A MC 322631	JWH 80	2494	611			7	T14N	R9W
A MC 322632	JWH 81	2494	613			7	T14N	R9W
A MC 322633	JWH 82	2494	615			7	T14N	R9W
A MC 322634	JWH 83	2494	617			7	T14N	R9W
A MC 38690	DEER NO. 3	580	730			12	T14N	R10W
A MC 38691	DEER NO. 4	580	731			12	T14N	R10W
A MC 38692	DEER NO. 5	580	732			12	T14N	R10W
A MC 38693	DEER NO. 6	580	733			12	T14N	R10W
A MC 38694	DEER NO. 7A	1202	282			12	T14N	R10W
A MC 38695	DEER NO. 8A	1202	284			12	T14N	R10W
A MC 38696	DEER NO. 9	580	881			12	T14N	R10W
A MC 38708	DEER #21	669	962			12	T14N	R10W
A MC 38709	DEER # 22	669	963			12	T14N	R10W
A MC 38710	DEER # 23	669	964			12	T14N	R10W
A MC 38711	DEER # 24	669	965			12	T14N	R10W
A MC 38712	DEER # 25	669	966			12	T14N	R10W
A MC 38713	DEER # 26	669	967			12	T14N	R10W
A MC 38714	DEER#27	669	968			12	T14N	R10W
A MC 38715	DEER # 28	669	969			13	T14N	R10W
A MC 38716	DEER # 29	669	970			13	T14N	R10W
A MC 38717	DEER # 30	669	971			12	T14N	R10W
A MC 38718	DEER # 31	669	972			12	T14N	R10W
A MC 38719	DEER # 32	669	973			12	T14N	R10W

ENTERED IN COMPUTER
 RE 9/27/2002

EXHIBIT A

Unpatented mining claims and mill sites located in the Eureka Mining District, Yavapai County, Arizona.
 Project: Bagdad Mine and Bruce Mine

RECEIVED
 STATE OFFICE
 2002 AUG 12 P 3:36

BLM SERIAL #	Claim Name	Original Recording		Amended Recording		Map Location Reference		
		Book	Page	Book	Page	Sec	Twshp	Rnge
A MC 38720	DEER # 33	669	974			12	T14N	R10W
A MC 38721	DEER # 34	669	975			13	T14N	R10W
A MC 38722	DEER # 35	669	976			13	T14N	R10W
A MC 38723	DEER # 36	669	977			13	T14N	R10W
A MC 38724	DEER # 37	669	978			13	T14N	R10W
A MC 38725	DEER # 38	669	979			12	T14N	R10W
A MC 38726	DEER # 39	669	980			12	T14N	R10W
A MC 38727	DEER # 40	669	981			12	T14N	R10W
A MC 38728	DEER # 41	669	982			12	T14N	R10W
A MC 38729	DEER # 42	669	983			13	T14N	R10W
A MC 38730	DEER # 43	669	984			13	T14N	R10W
A MC 38731	DEER # 44	669	985			13	T14N	R10W
A MC 38732	DEER # 45	669	986			13	T14N	R10W
A MC 38733	DEER # 46	669	987			13	T14N	R10W
A MC 38734	DEER # 47	669	988			13	T14N	R10W
A MC 38735	DEER # 48	669	989			11	T14N	R10W
A MC 38736	DEER # 49	669	990			11	T14N	R10W
A MC 38737	DEER # 50	669	991			14	T14N	R10W
A MC 38738	DEER # 51	669	992			14	T14N	R10W
A MC 38739	DEER # 52	669	993			14	T14N	R10W
A MC 38740	DEER # 53 (RELOCATION)	695	390			13	T14N	R10W
A MC 38741	DEER # 54	669	995			14	T14N	R10W
A MC 38742	DEER # 55	669	996			14	T14N	R10W
A MC 38743	DEER # 56	669	997			14	T14N	R10W
A MC 38744	DEER # 57	669	998			14	T14N	R10W
A MC 38745	DEER # 58	669	999			14	T14N	R10W
A MC 38746	DEER # 59	670	001			14	T14N	R10W
A MC 38747	DEER # 60 (RELOCATION)	695	391			14	T14N	R10W
A MC 38748	DEER # 61	670	003			14	T14N	R10W
A MC 38749	DEER #62	670	004			14	T14N	R10W
A MC 38750	DEER # 63	670	005			14	T14N	R10W
A MC 38751	DEER # 64	670	006			14	T14N	R10W
A MC 38767	DEER #81	938	474			12	T14N	R10W
A MC 38768	DEER #82	938	475			12	T14N	R10W
A MC 38769	DEER #83	938	476			12	T14N	R10W
A MC 38770	DEER #84	938	477			12	T14N	R10W
A MC 61004	BONANZA	156	243	1385	655	7	T14N	R9W
A MC 61005	POLARIS	156	247	1385	653	8	T14N	R9W
A MC 62882	KEYNOTE	108	189			20	T14N	R9W
A MC 62883	MOON ANCHOR	076	374			19	T14N	R9W
A MC 62884	BIRD EYE	076	375			20	T14N	R9W
						19	T14N	R9W
469 A MC 62885	LONGVIEW	050	191	071	025	30	T14N	R9W
A MC 62886	NINO	017	007					
A MC 62887	QUEEN EXTENSION #1	004	538				T14N	R9W
A MC 62888	BRUCE #1	608	348			19	T14N	R9W
A MC 62889	BRUCE #3	608	350			19	T14N	R9W

ENTERED IN COMPUTER
 RE 9/27/2002

RECEIVED
EXHIBIT A
 STATE OFFICE

Unpatented mining claims and mill sites located in the Eureka Mining District, Yavapai County, Arizona.

Project: Bagdad Mine and Bruce Mine

2002 AUG 12 P 3:36

BLM SERIAL #	Claim Name	Original Recording		Amended Recording		Map Location Reference		
		Book	Page	Book	Page	Sec	Twshp	Rnge
A MC 62890	R & R #2	608	345			18	T14N	R9W
A MC 62891	JOS #5	576	129			19	T14N	R9W
A MC 62892	JOS #6	576	130			19	T14N	R9W
A MC 62893	CYPRUS NO 1	005	483	025	589	20	T14N	R9W
A MC 62894	CYPRUS NO 2	005	484	025	590	20	T14N	R9W
A MC 62895	CYPRUS NO 3	005	485	025	591	20	T14N	R9W
A MC 62896	CYPRUS NO. 4	013	022	049	525	20	T14N	R9W
A MC 62897	CYPRUS NO. 5	013	023	049	526	17	T14N	R9W
A MC 62898	CYPRUS NO 6	013	024	049	527	20	T14N	R9W
A MC 62899	CYPRUS #7	049	528			19	T14N	R9W
A MC 62900	CYPRUS #8	049	529			19	T14N	R9W
A MC 62901	CYPRUS #9	049	530			19	T14N	R9W
A MC 62902	CYPRUS #10	049	531			19	T14N	R9W
A MC 62903	CYPRUS #11	049	532			19	T14N	R9W
A MC 62904	CYPRUS #12	049	533			19	T14N	R9W
A MC 62905	CYPRUS #13	049	534			19	T14N	R9W
A MC 62906	CYPRUS # 14	071	024			20	T14N	R9W
A MC 62907	CYPRUS #15	162	190			18	T14N	R9W
A MC 62908	L. & W.	015	227			19	T14N	R9W
A MC 62909	L. & W. NO.3	015	230			19	T14N	R9W
A MC 62910	L. & W. NO. 4	015	231			19	T14N	R9W
A MC 62911	L. & W. NO. 5	015	232			19	T14N	R9W
A MC 62912	BETA NO. 1	013	546			19	T14N	R9W
A MC 62913	BETA NO. 2	013	547	025	588	19	T14N	R9W
A MC 62914	BETA NO. 3	013	548			19	T14N	R9W
A MC 62915	PLYMOUTH	131	046			17	T14N	R9W
A MC 62916	PLYMOUTH EXTENSION	156	246			20	T14N	R9W
A MC 62917	VALENCIA	156	248			17	T14N	R9W
A MC 63176	OCTAROON	144	367			14	T14N	R10W
A MC 63177	OCTAROON NO. 1	144	368			14	T14N	R10W
A MC 63178	RED MT. COPPER NO 1	358	215			14	T14N	R10W
A MC 63179	RED MT. COPPER NO 2	358	216			14	T14N	R10W
A MC 63180	RED MT. COPPER NO 3	358	217			14	T14N	R10W
A MC 63181	RED MT. COPPER NO 4	358	218			14	T14N	R10W
A MC 63182	RED MT. COPPER NO 5	358	219			14	T14N	R10W
A MC 63183	RED MT. COPPER NO 6	358	220			14	T14N	R10W
A MC 63184	RED MT. COPPER NO 7	358	221			14	T14N	R10W
A MC 63185	RED MT. COPPER NO 8	358	222			14	T14N	R10W
A MC 63186	RED MT. COPPER NO 9	358	223			23	T14N	R10W
A MC 63187	COPPER-RIDGE NO 1	358	206			15	T14N	R10W
A MC 63188	COPPER-RIDGE NO 2	358	207			15	T14N	R10W
A MC 63189	COPPER-RIDGE NO 3	358	208			15	T14N	R10W
A MC 63190	COPPER RIDGE NO 4	358	209			14	T14N	R10W
A MC 63191	COPPER RIDGE NO 5	358	210			15	T14N	R10W
A MC 63192	COPPER RIDGE NO 6	358	211			22	T14N	R10W
A MC 63193	COPPER RIDGE NO 7	358	212			22	T14N	R10W
A MC 63194	COPPER RIDGE NO 8	358	213			22	T14N	R10W

ENTERED IN COMPUTER

RE 9/27/2002

EXHIBIT A

Unpatented mining claims and mill sites located in the Eureka Mining District, Yavapai County, Arizona.
 Project: Bagdad Mine and Bruce Mine

2002 AUG 12 P 3: 37

BLM SERIAL #	Claim Name	Original Recording		Amended Recording		Map Location Reference		
		Book	Page	Book	Page	Sec	Twshp	Rnge
A MC 63195	COPPER RIDGE NO 9	358	214			22	T14N	R10W
A MC 63196	ISO #1	563	346			14	T14N	R10W
A MC 63197	ISO #2	563	347			15	T14N	R10W
A MC 63198	ISO #3	563	348			15	T14N	R10W
A MC 63199	ISO #4	563	349			15	T14N	R10W
A MC 63200	ISO #5	563	350			15	T14N	R10W
A MC 63201	ISO #6	563	351			15	T14N	R10W
A MC 63202	ISO #7	563	352			23	T14N	R10W
A MC 63203	ISO #8	563	353			23	T14N	R10W
A MC 63204	ISO #9	563	354			23	T14N	R10W
A MC 63205	ISO #10	563	355			22	T14N	R10W
A MC 63206	ISO #11	563	356			22	T14N	R10W
A MC 63207	ISO #12	563	357			22	T14N	R10W
A MC 63208	ISO #13	563	358			15	T14N	R10W
A MC 63209	ISO #14	563	359			22	T14N	R10W
A MC 63210	ISO #15	568	502			15	T14N	R10W
A MC 63211	ISO #16	568	503			15	T14N	R10W
A MC 63216	OTO 3	1237	073			9	T14N	R9W
A MC 63217	RJ 16A	1237	075			9	T14N	R9W
A MC 63222	DAKOTA #25	445	270			9	T14N	R9W
A MC 63223	DAKOTA #26	445	271			9	T14N	R9W
A MC 63224	JLM 7	1230	879			8	T14N	R9W
A MC 63225	JLM 8	1230	881			8	T14N	R9W
A MC 63226	JLM 9	1230	883			8	T14N	R9W
A MC 63227	JLM 10	1230	885			8	T14N	R9W
A MC 63228	JLM 11	1230	887			8	T14N	R9W
A MC 63229	JLM 12	1230	889			8	T14N	R9W
A MC 63232	JLM 15	1230	895			8	T14N	R9W
A MC 63233	JLM 16	1230	897			8	T14N	R9W
A MC 63234	JLM 17	1230	899			8	T14N	R9W
A MC 63235	JLM 18	1230	901			8	T14N	R9W
A MC 63236	CY-1 (AMENDED)	905	225	1230	903	8	T14N	R9W
A MC 63237	CY-2 (AMENDED)	905	225	1230	905	8	T14N	R9W
A MC 63238	CY-28	1230	911			8	T14N	R9W
A MC 63239	CY-27	1230	909			8	T14N	R9W
A MC 63240	CY-26	1230	907			8	T14N	R9W
A MC 63241	RJ 25 (AMENDED)	1230	913			8	T14N	R9W
A MC 63245	GEO # 93	554	915			8	T14N	R9W
A MC 63246	GEO. # 94	554	916			8	T14N	R9W
A MC 63248	DAKOTA #23	445	268			8	T14N	R9W
A MC 63249	CY-6	905	230			8	T14N	R9W
A MC 63250	CY-7	905	231			8	T14N	R9W
A MC 63251	CY-8	905	232			8	T14N	R9W
A MC 63252	CY-9	905	233			8	T14N	R9W
A MC 63253	CY-10	905	234			8	T14N	R9W
A MC 63254	CY-11	905	235			8	T14N	R9W
A MC 63255	CY-12	905	236			8	T14N	R9W

ENTERED IN COMPUTER
 RE 9/27/2002

EXHIBIT-A

RECEIVED

OFFICE

Unpatented mining claims and mill sites located in the Eureka Mining District, Yavapai County, Arizona.
 Project: Bagdad Mine and Bruce Mine

2002 AUG 12 P 3:37

BLM SERIAL #	Claim Name	Original Recording		Amended Recording		Map Location Reference		
		Book	Page	Book	Page	Sec	Twshp	Rnge
A MC 79981	R & R #1	608	344			19	T14N	R9W
A MC 79982	R & R #3	608	346			18	T14N	R9W
A MC 79983	R & R #4	608	347			19	T14N	R9W
A MC 79984	BRUCE #2	608	349			19	T14N	R9W
A MC 79985	JOS #1	576	125			19	T14N	R9W
A MC 79986	JOS #2	576	126			19	T14N	R9W
A MC 79987	JOS #3	576	127	761	181	19	T14N	R9W
A MC 79988	JOS #4	576	128			19	T14N	R9W
A MC 79989	COMBINE NO. 2	511	463			18	T14N	R9W
A MC 79990	L. & W. NO. 1	015	228			19	T14N	R9W
A MC 79991	L. & W. NO. 2	015	229			19	T14N	R9W
A MC 79992	L. & W. NO. 6	015	233			19	T14N	R9W
A MC 79993	L. & W. FRACTION	015	226	761	182	19	T14N	R9W
A MC 79994	POSSIBILITIES NO. 1	015	225			19	T14N	R9W

Total Number of Claims : 577 ✓

ENTERED IN COMPUTER
 RE 9/27/2002

United States Department of the Interior
 Bureau of Land Management
 BUSINESS & SUPPORT SVCS DIV
 222 N CENTRAL AVE
 PHOENIX, AZ 85004 -2203
 Phone: (602) 417-9200

Receipt	
No:	538509

Transaction #: 562976	
Date of Transaction: 08/12/2002	
CUSTOMER:	PHELPS DODGE CORP ONE N CENTRAL AVE 17TH FLOOR PHOENIX, AZ 85004

LINE #	QTY	DESCRIPTION	REMARKS	UNIT PRICE	TOTAL
1	1.00	LOCATABLE MINERALS / MINING CLAIMS-NOT NEW-UNADJUD, ONE AUTH NO. ONLY / MINING CLAIM MONEY RECEIVED (455) CASES: AMC131683/\$57700.00		- n/a -	57700.00
TOTAL:					\$57,700.00

PAYMENT INFORMATION					
1	AMOUNT:	\$57,700.00	POSTMARKED:	N/A	
	TYPE:	CHECK	RECEIVED:	08/12/2002	
	CHECK NO:	57700			
	NAME:	PHELPS DODGE CORP ONE N CENTRAL AVE 17TH FLOOR PHOENIX AZ 85004			

REMARKS

This receipt was generated by the automated BLM Collections and Billing System and is a paper representation of a portion of the official electronic record contained therein.

Receipt No. 347784

Trans No. 365850

LEAD FILE #'S AMC 19355; AMC 31840;

AMC 38688; AMC 61004; AMC 62882;

AMC 63137; AMC 79981; AMC 131683;

AMC 159967; AMC 305766; AMC 308466; AMC 317120;

AMC 322631

AMC Number	Code	Amount
19371	482	100 ⁰⁰
19374 - 19375		200 ⁰⁰
31840 - 31847		800 ⁰⁰
31856 - 31863		800 ⁰⁰
31872 - 31875		400 ⁰⁰
31884 - 31887		400 ⁰⁰
31896 - 31903		800 ⁰⁰
38690 - 38696		700 ⁰⁰
38708 - 38751		4400 ⁰⁰
38767 - 38770		400 ⁰⁰
61004 - 61005		200 ⁰⁰
62882 - 62917		3600 ⁰⁰
63176 - 63211		3600 ⁰⁰
63216 - 63217		200 ⁰⁰
63222 - 63229		800 ⁰⁰
63232 - 63241	482	1000 ⁰⁰
TOTAL:		\$18400 ⁰⁰

AMC Number	Code	Amount
63245 - 63246	482	200 ⁰⁰
63248 - 63255		800 ⁰⁰
79981 - 79994		1400 ⁰⁰
131683		100 ⁰⁰
159967 - 159968		200 ⁰⁰
305766 - 305819		5400 ⁰⁰
308466 - 308549		8400 ⁰⁰
317120 - 317263		14400 ⁰⁰
317268 - 317271		400 ⁰⁰
317276 - 317279		400 ⁰⁰
317284 - 317287		400 ⁰⁰
317292 - 317359		6800 ⁰⁰
322631 - 322634	482	400 ⁰⁰
TOTAL:		\$39300 ⁰⁰

Date of Doc 8/1/2001

Date of Rec't 8/1/2001

Amount Rec'd \$57700.00

Amount Earned \$57700.00

Date Entered: 8/6/2001 RWE

Date Verified: 9/14/01 K.N.

Sent to Accts: 9/17/01 K.N.

Date Earned: _____

- 480 POL
- 481 NOI
- 482 MAINT
- 396 TRANS
- 635 AMEND

NOTES:

United States Department of the Interior
Bureau of Land Management
 BUSINESS & SUPPORT SVCS DIV
 222 N CENTRAL AVE
 PHOENIX, AZ 85004 -2203
 Phone: (602) 417-9200

Receipt	
No:	347784

Transaction #: 365850					
Date of Transaction: 08/01/2001					
CUSTOMER:		PHELPS DODGE 2600 N CENTRAL AVE PHOENIX, AZ 85004			
LINE #	QTY	COMMODITY / SUBJECT / ACTION / PRODUCT	REMARKS	UNIT PRICE	TOTAL
1	1.00	LOCATABLE MINERALS / MINING CLAIMS-NOT NEW-UNADJUD, ONE AUTH NO. ONLY / MINING CLAIM MONEY RECEIVED (455)	MAIN 2002 (577)	- n/a -	\$57,700.00
TOTAL:					\$57,700.00

PAYMENT INFORMATION			
1	AMOUNT:	\$57,700.00	POSTMARKED: N/A
	TYPE:	CHECK	RECEIVED: 08/01/2001
	CHECK NO:	0019799	
	NAME:	PHELPS DODGE 2600 N CENTRAL AVE PHOENIX AZ 85004	

REMARKS

CASE SERIAL NUMBER INFORMATION		
TRNS #	LINE #	CASES
365850	1	AMC131683/\$57700.00

This receipt was generated by the automated BLM Collections and Billings System and is a paper representation of a portion of the official electronic record contained therein.







2600 N. Central Avenue, Phoenix, AZ 85004-3014 • (602) 234-8100

July 18, 2001

Bureau of Land Management
Department of the Interior
222 North Central Avenue
Phoenix, Arizona 85004-2203

Re: 2001/2002 Maintenance Fees for Unpatented Mining Claims
Phelps Dodge Bagdad, Inc., formerly known as Cyprus Bagdad Copper Corporation

Dear Sir or Madam:

Enclosed is our notice to retain and maintain the 577 unpatented lode claims and/or mill sites listed on Exhibit A. Also, enclosed is our check for \$57,700.00 as payment of the annual maintenance fees for these claims.

Please return the date-stamped original of the notice and Exhibit A along with a receipt of payment to the following address:

Phelps Dodge Corporation
Attn: Jan Leavell
2600 N. Central Ave., Suite 110
Phoenix, AZ 85004-3014

If you have any questions, please do not hesitate to contact me at 602-234-8152.

Sincerely,

Janice Leavell
Senior Resource Specialist
Environment, Land & Water

Enclosures

BAG-900-0001-0000

RECEIVED
BLM, AZ STATE OFFICE
2001 AUG - 1 A 11: 38
PHOENIX, ARIZONA

577

July 18, 2001

Bureau of Land Management
Department of the Interior
222 North Central Avenue
Phoenix, Arizona 85004-2203

Re: Payment of Annual Claim Maintenance Fee

Dear Sir or Madam:

This will serve as notice that Phelps Dodge Bagdad, Inc., formerly known as Cyprus Bagdad Copper Corporation, whose address for purposes of this filing is Environment, Land and Water Department, 2600 N. Central Ave., Suite 110, Phoenix, Arizona 85004-3014, intends to hold the mining claims and/or mill sites described on Exhibit A attached hereto for the assessment year ending at 12 o'clock, noon, on September 1, 2002 by payment of the annual maintenance fee of \$100 per claim or site. Payment of such amount is made herewith for such assessment year for each of the claims and sites, the name, and BLM serial number with the book and page or index number of recording of the location notice in the official records of Yavapai County, Arizona, of which, is set forth on Exhibit A attached hereto and by this reference incorporated herein.

Donald A. Stillwell
Donald A. Stillwell for
Phelps Dodge Bagdad, Inc.,

State of Arizona)
) ss.
County of Maricopa)

The foregoing instrument was acknowledged before me on July 18, 2001, by Donald A. Stillwell, agent of Phelps Dodge Bagdad, Inc.

(Seal)

Leslie Nielsen
Notary Public

RECEIVED
BLM, AZ STATE OFFICE
2001 AUG -1 A 11:38
T.H. R.T.D. ARIZONA

BAG-900-0001-0000




EXHIBIT A

Unpatented mining claims and mill sites located in the Eureka Mining District, Yavapai County, Arizona.
 Project: Bagdad Mine and Bruce Mine

BLM SERIAL #	Claim Name	Original Recording		Amended Recording		Map Location Reference		
		Book	Page	Book	Page	Sec	Twshp	Rnge
A MC 131683	PONDEROSA	1385	650			7	T14N	R9W
A MC 159967	BM 1	1441	332			26	T15N	R10W
A MC 159968	BM 2	1441	334			26	T15N	R10W
A MC 19371	RJ 17	1110	696			9	T14N	R9W
A MC 19374	RJ 20	1110	699			9	T14N	R9W
A MC 19375	RJ 21	1110	700			9	T14N	R9W
A MC 305766	BEV 1	2265	277			9	T14N	R9W
A MC 305767	BEV 2	2265	279			9	T14N	R9W
A MC 305768	BEV 3	2265	281			9	T14N	R9W
A MC 305769	BEV 4	2265	283			9	T14N	R9W
A MC 305770	BEV 5	2265	285			9	T14N	R9W
A MC 305771	BEV 6	2265	287			9	T14N	R9W
A MC 305772	BEV 7	2265	289			9	T14N	R9W
A MC 305773	BEV 8	2265	291			9	T14N	R9W
A MC 305774	BEV 9	2265	293			9	T14N	R9W
A MC 305775	BEV 10	2265	295			9	T14N	R9W
A MC 305776	BEV 11	2265	297			9	T14N	R9W
A MC 305777	BEV 12	2265	299			9	T14N	R9W
A MC 305778	BEV 13	2265	301			9	T14N	R9W
A MC 305779	BEV 14	2265	303			9	T14N	R9W
A MC 305780	BEV 15	2265	305			9	T14N	R9W
A MC 305781	BEV 16	2265	307			9	T14N	R9W
A MC 305782	BEV 17	2265	309			9	T14N	R9W
A MC 305783	BEV 18	2265	311			9	T14N	R9W
A MC 305784	BEV 19	2265	313			9	T14N	R9W
A MC 305785	BEV 20	2265	315			9	T14N	R9W
A MC 305786	BEV 21	2265	317			9	T14	R9W
A MC 305787	BEV 22	2265	319			9	T14N	R9W
A MC 305788	BEV 23	2265	321			9	T14N	R9W
A MC 305789	BEV 24	2265	323			9	T14N	R9W
A MC 305790	BEV 25	2265	325			9	T14N	R9W
A MC 305791	BEV 26	2265	327			9	T14N	R9W
A MC 305792	BEV 27	2265	329			9	T14N	R9W
A MC 305793	BEV 28	2265	331			9	T14N	R9W
A MC 305794	BEV 29	2265	333			9	T14N	R9W
A MC 305795	BEV 30	2265	335			9	T14N	R9W
A MC 305796	BEV 31	2265	337			9	T14N	R9W
A MC 305797	BEV 32	2265	339			9	T14N	R9W
A MC 305798	BEV 33	2265	341			9	T14N	R9W
A MC 305799	BEV 34	2265	343			9	T14N	R9W
A MC 305800	BEV 35	2265	345			9	T14N	R9W
A MC 305801	BEV 36	2265	347			9	T14N	R9W
A MC 305802	BEV 37	2265	349			9	T14N	R9W
A MC 305803	BEV 38	2265	351			9	T14N	R9W
A MC 305804	BEV 39	2265	353			9	T14N	R9W
A MC 305805	BEV 40	2265	355			9	T14N	R9W
A MC 305806	BEV 41	2265	357			9	T14N	R9W

RECEIVED
 BLM, AZ STATE OFFICE
 2001 AUG - 1 A 11:38
 PHOENIX, ARIZONA

47

EXHIBIT A

Unpatented mining claims and mill sites located in the Eureka Mining District, Yavapai County, Arizona.
Project: Bagdad Mine and Bruce Mine

BLM SERIAL #	Claim Name	Original Recording		Amended Recording		Map Location Reference		
		Book	Page	Book	Page	Sec	Twshp	Rnge
A MC 305807	BEV 42	2265	359			9	T14N	R9W
A MC 305808	BEV 43	2265	361			9	T14N	R9W
A MC 305809	BEV 44	2265	363			9	T14N	R9W
A MC 305810	BEV 45	2265	365			9	T14N	R9W
A MC 305811	BEV 46	2265	367			9	T14N	R9W
A MC 305812	BEV 47	2265	369			9	T14N	R9W
A MC 305813	BEV 48	2265	371			9	T14N	R9W
A MC 305814	BEV 49	2265	373			9	T14N	R9W
A MC 305815	BEV 50	2265	375			9	T14N	R9W
A MC 305816	BEV 51	2265	377			9	T14N	R9W
A MC 305817	BEV 52	2265	379			9	T14N	R9W
A MC 305818	BEV 53	2265	381			9	T14N	R9W
A MC 305819	BEV 54	2265	383			9	T14N	R9W
A MC 308466	FSM #1	2297	161			20	T14N	R9W
A MC 308467	FSM #2	2297	163			20	T14N	R9W
A MC 308468	FSM #3	2297	165			20	T14N	R9W
A MC 308469	FSM #4	2297	167			20	T14N	R9W
A MC 308470	FSM #5	2297	169			20	T14N	R9W
A MC 308471	FSM #6	2297	171			20	T14N	R9W
A MC 308472	FSM #7	2297	173			20	T14N	R9W
A MC 308473	JWH #1	2297	105			7	T14N	R9W
A MC 308474	JWH #2	2297	107			7	T14N	R9W
A MC 308475	JWH #3	2297	109			7	T14N	R9W
A MC 308476	JWH #4	2297	111			7	T14N	R9W
A MC 308477	JWH #5	2297	113			7	T14N	R9W
A MC 308478	JWH #6	2297	115			7	T14N	R9W
A MC 308479	JWH #7	2297	117			7	T14N	R9W
A MC 308480	JWH #8	2297	119			7	T14N	R9W
A MC 308481	JWH #9	2297	121			7	T14N	R9W
A MC 308482	JWH #10	2297	123			7	T14N	R9W
A MC 308483	JWH #11	2297	125			7	T14N	R9W
A MC 308484	JWH #12	2297	127			7	T14N	R9W
A MC 308485	JWH #13	2297	129			7	T14N	R9W
A MC 308486	JWH #14	2297	131			7	T14N	R9W
A MC 308487	JWH #15	2297	133			7	T14N	R9W
A MC 308488	JWH #16	2297	135			7	T14N	R9W
A MC 308489	JWH #17	2297	137			7	T14N	R9W
A MC 308490	JWH #18	2297	139			7	T14N	R9W
A MC 308491	JWH #19	2297	141			7	T14N	R9W
A MC 308492	JWH #20	2297	143			7	T14N	R9W
A MC 308493	JWH #21	2297	145			18	T14N	R9W
A MC 308494	JWH #22	2297	147			18	T14N	R9W
A MC 308495	JWH #23	2297	149			18	T14N	R9W
A MC 308496	JWH #24	2297	151			18	T14N	R9W
A MC 308497	JWH #25	2297	153			18	T14N	R9W
A MC 308498	JWH #26	2297	155			18	T14N	R9W
A MC 308499	JWH #27	2297	157			18	T14N	R9W

PHOENIX, ARIZONA

2001 AUG - 1 A 11: 38

RECEIVED
BLM, AZ STATE OFFICE

47

EXHIBIT A

Unpatented mining claims and mill sites located in the Eureka Mining District, Yavapai County, Arizona.
Project: Bagdad Mine and Bruce Mine

BLM SERIAL #	Claim Name	Original Recording		Amended Recording		Map Location Reference		
		Book	Page	Book	Page	Sec	Twshp	Range
A MC 308500	JWH #28	2297	159			18	T14N	R9W
A MC 308501	JWH #29	2298	320			13	T14N	R10W
A MC 308502	JWH #30	2298	322			13	T14N	R10W
A MC 308503	JWH #31	2298	324			18	T14N	R9W
A MC 308504	JWH #32	2298	326			18	T14N	R9W
A MC 308505	JWH #33	2298	328			18	T14N	R9W
A MC 308506	JWH #34	2298	330			18	T14N	R9W
A MC 308507	JWH #35	2298	332			18	T14N	R9W
A MC 308508	JWH #36	2298	334			18	T14N	R9W
A MC 308509	JWH #37	2298	336			18	T14N	R9W
A MC 308510	JWH #38	2298	338			13	T14N	R10W
A MC 308511	JWH #39	2298	340			13	T14N	R10W
A MC 308512	JWH #40	2298	342			13	T14N	R10W
A MC 308513	JWH #41	2298	344			18	T14N	R9W
A MC 308514	JWH #42	2298	346			18	T14N	R9W
A MC 308515	JWH #43	2298	348			18	T14N	R9W
A MC 308516	JWH #44	2298	350			18	T14N	R9W
A MC 308517	JWH #45	2298	352			18	T14N	R9W
A MC 308518	JWH #46	2298	354			18	T14N	R9W
A MC 308519	JWH #47	2298	356			18	T14N	R9W
A MC 308520	JWH #48	2298	358			18	T14N	R9W
A MC 308521	JWH #49	2298	360			13	T14N	R10W
A MC 308522	JWH #50	2298	362			13	T14N	R10W
A MC 308523	JWH #51	2298	364			18	T14N	R9W
A MC 308524	JWH #52	2298	366			18	T14N	R9W
A MC 308525	JWH #53	2298	368			18	T14N	R9W
A MC 308526	JWH #54	2298	370			18	T14N	R9W
A MC 308527	JWH #55	2298	372			18	T14N	R9W
A MC 308528	JWH #56	2298	374			18	T14N	R9W
A MC 308529	JWH #57	2298	376			18	T14N	R9W
A MC 308530	JWH #58	2298	378			18	T14N	R9W
A MC 308531	JWH #59	2298	380			18	T14N	R9W
A MC 308532	JWH #60	2298	382			19	T14N	R9W
A MC 308533	JWH #61	2298	384			19	T14N	R9W
A MC 308534	JWH #62	2298	386			19	T14N	R9W
A MC 308535	JWH #63	2298	388			19	T14N	R9W
A MC 308536	JWH #64	2298	390			19	T14N	R9W
A MC 308537	JWH #65	2298	392			19	T14N	R9W
A MC 308538	JWH #66	2298	394			19	T14N	R9W
A MC 308539	JWH #67	2298	396			19	T14N	R9W
A MC 308540	JWH #68	2298	398			19	T14N	R9W
A MC 308541	JWH #69	2298	400			24	T14N	R10W
A MC 308542	JWH #70	2298	402			24	T14N	R10W
A MC 308543	JWH #71	2298	404			24	T14N	R10W
A MC 308544	JWH #72	2298	406			24	T14N	R10W
A MC 308545	JWH #73	2298	408			24	T14N	R10W
A MC 308546	JWH #74	2298	410			24	T14N	R10W

PHOENIX, ARIZONA

2001 AUG -1 A 11:38

RECEIVED
BLM AZ STATE OFFICE47
KC

EXHIBIT A

Unpatented mining claims and mill sites located in the Eureka Mining District, Yavapai County, Arizona.
Project: Bagdad Mine and Bruce Mine

BLM SERIAL #	Claim Name	Original Recording		Amended Recording		Map Location Reference		
		Book	Page	Book	Page	Sec	Twshp	Rnge
A MC 308547	JWH #75	2298	412			24	T14N	R10W
A MC 308548	JWH #76	2298	414			24	T14N	R10W
A MC 308549	JWH #77	2298	416			24	T14N	R10W
A MC 317120	LAW 1	2407	887			28	T15N	R10W
A MC 317121	LAW 2	2407	889			28	T15N	R10W
A MC 317122	LAW 3	2407	891			28	T15N	R10W
A MC 317123	LAW 4	2407	893			28	T15N	R10W
A MC 317124	LAW 5	2407	895			33	T15N	R10W
A MC 317125	LAW 6	2407	897			33	T15N	R10W
A MC 317126	LAW 7	2407	899			33	T15N	R10W
A MC 317127	LAW 8	2407	901			33	T15N	R10W
A MC 317128	LAW 9	2407	903			33	T15N	R10W
A MC 317129	LAW 10	2407	905			33	T15N	R10W
A MC 317130	LAW 11	2407	907			33	T15N	R10W
A MC 317131	LAW 12	2407	909			33	T15N	R10W
A MC 317132	LAW 13	2407	911			28	T15N	R10W
A MC 317133	LAW 14	2407	913			28	T15N	R10W
A MC 317134	LAW 15	2407	915			28	T15N	R10W
A MC 317135	LAW 16	2407	917			28	T15N	R10W
A MC 317136	LAW 17	2407	919			33	T15N	R10W
A MC 317137	LAW 18	2407	921			33	T15N	R10W
A MC 317138	LAW 19	2407	923			33	T15N	R10W
A MC 317139	LAW 20	2407	925			33	T15N	R10W
A MC 317140	LAW 21	2407	927			33	T15N	R10W
A MC 317141	LAW 22	2407	929			33	T15N	R10W
A MC 317142	LAW 23	2407	931			33	T15N	R10W
A MC 317143	LAW 24	2407	933			33	T15N	R10W
A MC 317144	LAW 25	2407	934			28	T15N	R10W
A MC 317145	LAW 26	2407	936			28	T15N	R10W
A MC 317146	LAW 27	2407	938			28	T15N	R10W
A MC 317147	LAW 28	2407	940			28	T15N	R10W
A MC 317148	LAW 29	2407	942			28	T15N	R10W
A MC 317149	LAW 30	2407	943			28	T15N	R10W
A MC 317150	LAW 31	2407	945			28	T15N	R10W
A MC 317151	LAW 32	2407	947			28	T15N	R10W
A MC 317152	LAW 33	2407	949			33	T15N	R10W
A MC 317153	LAW 34	2407	951			33	T15N	R10W
A MC 317154	LAW 35	2407	953			33	T15N	R10W
A MC 317155	LAW 36	2407	955			33	T15N	R10W
A MC 317156	LAW 37	2407	957			33	T15N	R10W
A MC 317157	LAW 38	2407	959			33	T15N	R10W
A MC 317158	LAW 39	2407	961			33	T15N	R10W
A MC 317159	LAW 40	2407	963			33	T15N	R10W
A MC 317160	LAW 41	2407	965			28	T15N	R10W
A MC 317161	LAW 42	2407	967			28	T15N	R10W
A MC 317162	LAW 43	2407	969			28	T15N	R10W
A MC 317163	LAW 44	2407	971			28	T15N	R10W

PHOENIX, ARIZONA

2001 AUG - 1 11:38

RECEIVED
BLM, AZ STATE OFFICE47
cc

EXHIBIT A

Unpatented mining claims and mill sites located in the Eureka Mining District, Yavapai County, Arizona.
Project: Bagdad Mine and Bruce Mine

BLM SERIAL #	Claim Name	Original Recording		Amended Recording		Map Location Reference		
		Book	Page	Book	Page	Sec	Twshp	Range
A MC 317211	LAW 92	2408	67			28	T15N	R10W
A MC 317212	LAW 93	2408	69			28	T15N	R10W
A MC 317213	LAW 94	2408	71			28	T15N	R10W
A MC 317214	LAW 95	2408	73			28	T15N	R10W
A MC 317215	LAW 96	2408	75			28	T15N	R10W
A MC 317216	LAW 97	2408	77			33	T15N	R10W
A MC 317217	LAW 98	2408	79			33	T15N	R10W
A MC 317218	LAW 99	2408	81			33	T15N	R10W
A MC 317219	LAW 100	2408	83			33	T15N	R10W
A MC 317220	LAW 101	2408	85			33	T15N	R10W
A MC 317221	LAW 102	2408	87			33	T15N	R10W
A MC 317222	LAW 103	2408	89			33	T15N	R10W
A MC 317223	LAW 104	2408	91			33	T15N	R10W
A MC 317224	LAW 105	2408	93			28	T15N	R10W
A MC 317225	LAW 106	2408	95			28	T15N	R10W
A MC 317226	LAW 107	2408	97			28	T15N	R10W
A MC 317227	LAW 108	2408	99			28	T15N	R10W
A MC 317228	LAW 109	2408	101			28	T15N	R10W
A MC 317229	LAW 110	2408	103			28	T15N	R10W
A MC 317230	LAW 111	2408	105			28	T15N	R10W
A MC 317231	LAW 112	2408	107			28	T15N	R10W
A MC 317232	LAW 113	2408	109			33	T15N	R10W
A MC 317233	LAW 114	2408	111			33	T15N	R10W
A MC 317234	LAW 115	2408	113			33	T15N	R10W
A MC 317235	LAW 116	2408	115			33	T15N	R10W
A MC 317236	LAW 117	2408	117			33	T15N	R10W
A MC 317237	LAW 118	2408	119			33	T15N	R10W
A MC 317238	LAW 119	2408	121			33	T15N	R10W
A MC 317239	LAW 120	2408	123			33	T15N	R10W
A MC 317240	LAW 121	2408	125			27	T15N	R10W
A MC 317241	LAW 122	2408	127			27	T15N	R10W
A MC 317242	LAW 123	2408	129			27	T15N	R10W
A MC 317243	LAW 124	2408	131			27	T15N	R10W
A MC 317244	LAW 125	2408	133			27	T15N	R10W
A MC 317245	LAW 126	2408	135			27	T15N	R10W
A MC 317246	LAW 127	2408	137			27	T15N	R10W
A MC 317247	LAW 128	2408	139			27	T15N	R10W
A MC 317248	LAW 129	2408	141			34	T15N	R10W
A MC 317249	LAW 130	2408	143			34	T15N	R10W
A MC 317250	LAW 131	2408	145			34	T15N	R10W
A MC 317251	LAW 132	2408	147			34	T15N	R10W
A MC 317252	LAW 133	2408	149			34	T15N	R10W
A MC 317253	LAW 134	2408	151			34	T15N	R10W
A MC 317254	LAW 135	2408	153			34	T15N	R10W
A MC 317255	LAW 136	2408	155			34	T15N	R10W
A MC 317256	LAW 137	2408	157			34	T15N	R10W
A MC 317257	LAW 138	2408	159			34	T15N	R10W

PHOENIX, ARIZONA

2001 AUG - 1 A 11: 38

RECEIVED
BLM AZ STATE OFFICE

47

EXHIBIT A

Unpatented mining claims and mill sites located in the Eureka Mining District, Yavapai County, Arizona.
Project: Bagdad Mine and Bruce Mine

BLM SERIAL #	Claim Name	Original Recording		Amended Recording		Map Location Reference		
		Book	Page	Book	Page	Sec	Twshp	Rnge
A MC 317258	LAW 139	2408	161			34	T15N	R10W
A MC 317259	LAW 140	2408	163			34	T15N	R10W
A MC 317260	LAW 141	2408	165			34	T15N	R10W
A MC 317261	LAW 142	2408	167			34	T15N	R10W
A MC 317262	LAW 143	2408	169			34	T15N	R10W
A MC 317263	LAW 144	2408	171			34	T15N	R10W
A MC 317268	LAW 149	2408	181			34	T15N	R10W
A MC 317269	LAW 150	2408	183			34	T15N	R10W
A MC 317270	LAW 151	2408	185			34	T15N	R10W
A MC 317271	LAW 152	2408	187			34	T15N	R10W
A MC 317276	LAW 157	2408	197			34	T15N	R10W
A MC 317277	LAW 158	2408	199			34	T15N	R10W
A MC 317278	LAW 159	2408	201			34	T15N	R10W
A MC 317279	LAW 160	2408	203			34	T15N	R10W
A MC 317284	LAW 165	2408	213			35	T15N	R10W
A MC 317285	LAW 166	2408	215			35	T15N	R10W
A MC 317286	LAW 167	2408	217			35	T15N	R10W
A MC 317287	LAW 168	2408	219			35	T15N	R10W
A MC 317292	LAW 173	2408	229			35	T15N	R10W
A MC 317293	LAW 174	2408	231			35	T15N	R10W
A MC 317294	LAW 175	2408	233			35	T15N	R10W
A MC 317295	LAW 176	2408	235			35	T15N	R10W
A MC 317296	LAW 177	2408	237			35	T15N	R10W
A MC 317297	LAW 178	2408	239			35	T15N	R10W
A MC 317298	LAW 179	2408	241			35	T15N	R10W
A MC 317299	LAW 180	2408	243			35	T15N	R10W
A MC 317300	LAW 181	2408	245			35	T15N	R10W
A MC 317301	LAW 182	2408	247			35	T15N	R10W
A MC 317302	LAW 183	2408	249			35	T15N	R10W
A MC 317303	LAW 184	2408	251			35	T15N	R10W
A MC 317304	LAW 185	2408	253			35	T15N	R10W
A MC 317305	LAW 186	2408	255			35	T15N	R10W
A MC 317306	LAW 187	2408	257			35	T15N	R10W
A MC 317307	LAW 188	2408	259			35	T15N	R10W
A MC 317308	LAW 189	2408	261			35	T15N	R10W
A MC 317309	LAW 190	2408	263			35	T15N	R10W
A MC 317310	LAW 191	2408	265			35	T15N	R10W
A MC 317311	LAW 192	2408	267			35	T15N	R10W
A MC 317312	LAW 193	2408	269			26	T15N	R10W
A MC 317313	LAW 194	2408	271			26	T15N	R10W
A MC 317314	LAW 195	2408	273			26	T15N	R10W
A MC 317315	LAW 196	2408	275			26	T15N	R10W
A MC 317316	LAW 197	2408	277			35	T15N	R10W
A MC 317317	LAW 198	2408	279			35	T15N	R10W
A MC 317318	LAW 199	2408	281			35	T15N	R10W
A MC 317319	LAW 200	2408	283			35	T15N	R10W
A MC 317320	LAW 201	2408	285			35	T15N	R10W

PHOENIX, ARIZONA

2001 AUG -1 11:38

RECEIVED
BLM AZ STATE OFFICE

45

EXHIBIT A

Unpatented mining claims and mill sites located in the Eureka Mining District, Yavapai County, Arizona.
Project: Bagdad Mine and Bruce Mine

BLM SERIAL #	Claim Name	Original Recording		Amended Recording		Map Location Reference		
		Book	Page	Book	Page	Sec	Twshp	Rnge
A MC 317321	LAW 202	2408	287			35	T15N	R10W
A MC 317322	LAW 203	2408	289			35	T15N	R10W
A MC 317323	LAW 204	2408	291			35	T15N	R10W
A MC 317324	LAW 205	2408	293			26	T15N	R10W
A MC 317325	LAW 206	2408	295			26	T15N	R10W
A MC 317326	LAW 207	2408	297			26	T15N	R10W
A MC 317327	LAW 208	2408	299			35	T15N	R10W
A MC 317328	LAW 209	2408	301			35	T15N	R10W
A MC 317329	LAW 210	2408	303			35	T15N	R10W
A MC 317330	LAW 211	2408	305			35	T15N	R10W
A MC 317331	LAW 212	2408	307			35	T15N	R10W
A MC 317332	LAW 213	2408	309			35	T15N	R10W
A MC 317333	LAW 214	2408	311			35	T15N	R10W
A MC 317334	LAW 215	2408	313			35	T15N	R10W
A MC 317335	LAW 216	2408	315			26	T15N	R10W
A MC 317336	LAW 217	2408	317			26	T15N	R10W
A MC 317337	LAW 218	2408	319			26	T15N	R10W
A MC 317338	LAW 219	2408	321			26	T15N	R10W
A MC 317339	LAW 220	2408	323			35	T15N	R10W
A MC 317340	LAW 221	2408	325			35	T15N	R10W
A MC 317341	LAW 222	2408	327			35	T15N	R10W
A MC 317342	LAW 223	2408	329			35	T15N	R10W
A MC 317343	LAW 224	2408	331			35	T15N	R10W
A MC 317344	LAW 225	2408	333			35	T15N	R10W
A MC 317345	LAW 226	2408	335			35	T15N	R10W
A MC 317346	LAW 227	2408	337			35	T15N	R10W
A MC 317347	LAW 228	2408	339			26	T15N	R10W
A MC 317348	LAW 229	2408	341			26	T15N	R10W
A MC 317349	LAW 230	2408	343			26	T15N	R10W
A MC 317350	LAW 231	2408	345			26	T15N	R10W
A MC 317351	LAW 232	2408	347			26	T15N	R10W
A MC 317352	LAW 233	2408	349			35	T15N	R10W
A MC 317353	LAW 234	2408	351			35	T15N	R10W
A MC 317354	LAW 235	2408	353			35	T15N	R10W
A MC 317355	LAW 236	2408	355			35	T15N	R10W
A MC 317356	LAW 237	2408	357			35	T15N	R10W
A MC 317357	LAW 238	2408	359			35	T15N	R10W
A MC 317358	LAW 239	2408	361			35	T15N	R10W
A MC 317359	LAW 240	2408	363			35	T15N	R10W
A MC 31840	RS 129	1185	243			34	T15N	R10W
A MC 31841	RS 130	1185	245			34	T15N	R10W
A MC 31842	RS 131	1185	247			34	T15N	R10W
A MC 31843	RS 132	1185	249			34	T15N	R10W
A MC 31844	RS 133	1185	251			34	T15N	R10W
A MC 31845	RS 134	1185	253			34	T15N	R10W
A MC 31846	RS 135	1185	255			34	T15N	R10W
A MC 31847	RS 136	1185	257			34	T15N	R10W

PHOENIX, ARIZONA

2001 AUG -1 A 11:38

RECEIVED
B.L.M. AZ STATE OFFICE15
24

EXHIBIT A

Unpatented mining claims and mill sites located in the Eureka Mining District, Yavapai County, Arizona.
Project: Bagdad Mine and Bruce Mine

BLM SERIAL #	Claim Name	Original Recording		Amended Recording		Map Location Reference		
		Book	Page	Book	Page	Sec	Twshp	Rnge
A MC 31856	RS 145	1185	275			34	T15N	R10W
A MC 31857	RS 146	1185	277			34	T15N	R10W
A MC 31858	RS 147	1185	279			34	T15N	R10W
A MC 31859	RS 148	1185	281			34	T15N	R10W
A MC 31860	RS 149	1185	283			34	T15N	R10W
A MC 31861	RS 150	1185	285			34	T15N	R10W
A MC 31862	RS 151	1185	287			34	T15N	R10W
A MC 31863	RS 152	1185	289			34	T15N	R10W
A MC 31872	RS 165	1185	307			34	T15N	R10W
A MC 31873	RS 166	1185	309			34	T15N	R10W
A MC 31874	RS 167	1185	311			34	T15N	R10W
A MC 31875	RS 168	1185	313			34	T15N	R10W
A MC 31884	RS 181	1185	331			34	T15N	R10W
A MC 31885	RS 182	1185	333			34	T15N	R10W
A MC 31886	RS 183	1185	335			34	T15N	R10W
A MC 31887	RS 184	1185	337			34	T15N	R10W
A MC 31896	RS 197	1185	355			34	T15N	R10W
A MC 31897	RS 198	1185	357			34	T15N	R10W
A MC 31898	RS 199	1185	359			34	T15N	R10W
A MC 31899	RS 200	1185	361			34	T15N	R10W
A MC 31900	RS 213	1185	363			34	T15N	R10W
A MC 31901	RS 214	1185	365			34	T15N	R10W
A MC 31902	RS 215	1185	367			34	T15N	R10W
A MC 31903	RS 216	1185	369			34	T15N	R10W
A MC 322631	JWH 80	2494	611			7	T14N	R9W
A MC 322632	JWH 81	2494	613			7	T14N	R9W
A MC 322633	JWH 82	2494	615			7	T14N	R9W
A MC 322634	JWH 83	2494	617			7	T14N	R9W
A MC 38690	DEER NO. 3	580	730			12	T14N	R10W
A MC 38691	DEER NO. 4	580	731			12	T14N	R10W
A MC 38692	DEER NO. 5	580	732			12	T14N	R10W
A MC 38693	DEER NO. 6	580	733			12	T14N	R10W
A MC 38694	DEER NO. 7A	1202	282			12	T14N	R10W
A MC 38695	DEER NO. 8A	1202	284			12	T14N	R10W
A MC 38696	DEER NO. 9	580	881			12	T14N	R10W
A MC 38708	DEER #21	669	962			12	T14N	R10W
A MC 38709	DEER # 22	669	963			12	T14N	R10W
A MC 38710	DEER # 23	669	964			12	T14N	R10W
A MC 38711	DEER # 24	669	965			12	T14N	R10W
A MC 38712	DEER # 25	669	966			12	T14N	R10W
A MC 38713	DEER # 26	669	967			12	T14N	R10W
A MC 38714	DEER#27	669	968			12	T14N	R10W
A MC 38715	DEER # 28	669	969			13	T14N	R10W
A MC 38716	DEER # 29	669	970			13	T14N	R10W
A MC 38717	DEER # 30	669	971			12	T14N	R10W
A MC 38718	DEER # 31	669	972			12	T14N	R10W
A MC 38719	DEER # 32	669	973			12	T14N	R10W

PHOENIX, ARIZONA

2001 AUG - 1 11:38

RECEIVED BLM AZ STATE OFFICE

17

EXHIBIT A

Unpatented mining claims and mill sites located in the Eureka Mining District, Yavapai County, Arizona.
Project: Bagdad Mine and Bruce Mine

BLM SERIAL #	Claim Name	Original Recording		Amended Recording		Map Location Reference		
		Book	Page	Book	Page	Sec	Twshp	Rnge
A MC 38720	DEER # 33	669	974			12	T14N	R10W
A MC 38721	DEER # 34	669	975			13	T14N	R10W
A MC 38722	DEER # 35	669	976			13	T14N	R10W
A MC 38723	DEER # 36	669	977			13	T14N	R10W
A MC 38724	DEER # 37	669	978			13	T14N	R10W
A MC 38725	DEER # 38	669	979			12	T14N	R10W
A MC 38726	DEER # 39	669	980			12	T14N	R10W
A MC 38727	DEER # 40	669	981			12	T14N	R10W
A MC 38728	DEER # 41	669	982			12	T14N	R10W
A MC 38729	DEER # 42	669	983			13	T14N	R10W
A MC 38730	DEER # 43	669	984			13	T14N	R10W
A MC 38731	DEER # 44	669	985			13	T14N	R10W
A MC 38732	DEER # 45	669	986			13	T14N	R10W
A MC 38733	DEER # 46	669	987			13	T14N	R10W
A MC 38734	DEER # 47	669	988			13	T14N	R10W
A MC 38735	DEER # 48	669	989			11	T14N	R10W
A MC 38736	DEER # 49	669	990			11	T14N	R10W
A MC 38737	DEER # 50	669	991			14	T14N	R10W
A MC 38738	DEER # 51	669	992			14	T14N	R10W
A MC 38739	DEER # 52	669	993			14	T14N	R10W
A MC 38740	DEER # 53 (RELOCATION)	695	390			13	T14N	R10W
A MC 38741	DEER # 54	669	995			14	T14N	R10W
A MC 38742	DEER # 55	669	996			14	T14N	R10W
A MC 38743	DEER # 56	669	997			14	T14N	R10W
A MC 38744	DEER # 57	669	998			14	T14N	R10W
A MC 38745	DEER # 58	669	999			14	T14N	R10W
A MC 38746	DEER # 59	670	001			14	T14N	R10W
A MC 38747	DEER # 60 (RELOCATION)	695	391			14	T14N	R10W
A MC 38748	DEER # 61	670	003			14	T14N	R10W
A MC 38749	DEER #62	670	004			14	T14N	R10W
A MC 38750	DEER # 63	670	005			14	T14N	R10W
A MC 38751	DEER # 64	670	006			14	T14N	R10W
A MC 38767	DEER #81	938	474			12	T14N	R10W
A MC 38768	DEER #82	938	475			12	T14N	R10W
A MC 38769	DEER #83	938	476			12	T14N	R10W
A MC 38770	DEER #84	938	477			12	T14N	R10W
A MC 61004	BONANZA	156	243	1385	655	7	T14N	R9W
A MC 61005	POLARIS	156	247	1385	653	8	T14N	R9W
A MC 62882	KEYNOTE	108	189			20	T14N	R9W
A MC 62883	MOON ANCHOR	076	375			19	T14N	R9W
A MC 62884	BIRD EYE	076	375			20	T14N	R9W
A MC 62885	LONGVIEW	050	191			19	T14N	R9W
A MC 62886	NINO	017	007			30	T14N	R9W
A MC 62887	QUEEN EXTENSION #1	004	538			20	T14N	R9W
A MC 62888	BRUCE #1	608	348			19	T14N	R9W
A MC 62889	BRUCE #3	608	350			19	T14N	R9W

RECEIVED
P.L.M. AZ STATE OFFICE
2001 AUG - 11 A 11:28
PHOENIX, ARIZONA

46
100

EXHIBIT A

Unpatented mining claims and mill sites located in the Eureka Mining District, Yavapai County, Arizona.
Project: Bagdad Mine and Bruce Mine

BLM SERIAL #	Claim Name	Original Recording		Amended Recording		Map Location Reference		
		Book	Page	Book	Page	Sec	Twshp	Rnge
A MC 62890	R & R #2	608	345			18	T14N	R9W
A MC 62891	JOS #5	576	129			19	T14N	R9W
A MC 62892	JOS #6	576	130			19	T14N	R9W
A MC 62893	CYPRUS NO 1	005	483	025	589	20	T14N	R9W
A MC 62894	CYPRUS NO 2	005	484	025	590	20	T14N	R9W
A MC 62895	CYPRUS NO 3	005	485	025	591	20	T14N	R9W
A MC 62896	CYPRUS NO. 4	013	022	049	525	20	T14N	R9W
A MC 62897	CYPRUS NO. 5	013	023	049	526	17	T14N	R9W
A MC 62898	CYPRUS NO 6	013	024	049	527	20	T14N	R9W
A MC 62899	CYPRUS #7	049	528			19	T14N	R9W
A MC 62900	CYPRUS #8	049	529			19	T14N	R9W
A MC 62901	CYPRUS #9	049	530			19	T14N	R9W
A MC 62902	CYPRUS #10	049	531			19	T14N	R9W
A MC 62903	CYPRUS #11	049	532			19	T14N	R9W
A MC 62904	CYPRUS #12	049	533			19	T14N	R9W
A MC 62905	CYPRUS #13	049	534			19	T14N	R9W
A MC 62906	CYPRUS # 14	071	024			20	T14N	R9W
A MC 62907	CYPRUS #15	162	190			18	T14N	R9W
A MC 62908	L. & W.	015	227			19	T14N	R9W
A MC 62909	L. & W. NO.3	015	230			19	T14N	R9W
A MC 62910	L. & W. NO. 4	015	231			19	T14N	R9W
A MC 62911	L. & W. NO. 5	015	232			19	T14N	R9W
A MC 62912	BETA NO. 1	013	546			19	T14N	R9W
A MC 62913	BETA NO. 2	013	547	025	588	19	T14N	R9W
A MC 62914	BETA NO. 3	013	548			19	T14N	R9W
A MC 62915	PLYMOUTH	131	046			17	T14N	R9W
A MC 62916	PLYMOUTH EXTENSION	156	246			20	T14N	R9W
A MC 62917	VALENCIA	156	248			17	T14N	R9W
A MC 63176	OCTAROON	144	367			14	T14N	R10W
A MC 63177	OCTAROON NO. 1	144	368			14	T14N	R10W
A MC 63178	RED MT. COPPER NO 1	358	215			14	T14N	R10W
A MC 63179	RED MT. COPPER NO 2	358	216			14	T14N	R10W
A MC 63180	RED MT. COPPER NO 3	358	217			14	T14N	R10W
A MC 63181	RED MT. COPPER NO 4	358	218			14	T14N	R10W
A MC 63182	RED MT. COPPER NO 5	358	219			14	T14N	R10W
A MC 63183	RED MT. COPPER NO 6	358	220			14	T14N	R10W
A MC 63184	RED MT. COPPER NO 7	358	221			14	T14N	R10W
A MC 63185	RED MT. COPPER NO 8	358	222			14	T14N	R10W
A MC 63186	RED MT. COPPER NO 9	358	223			23	T14N	R10W
A MC 63187	COPPER-RIDGE NO 1	358	206			14	T14N	R10W
A MC 63188	COPPER-RIDGE NO 2	358	207			15	T14N	R10W
A MC 63189	COPPER-RIDGE NO 3	358	208			15	T14N	R10W
A MC 63190	COPPER RIDGE NO 4	358	209			14	T14N	R10W
A MC 63191	COPPER RIDGE NO 5	358	210			15	T14N	R10W
A MC 63192	COPPER RIDGE NO 6	358	211			22	T14N	R10W
A MC 63193	COPPER RIDGE NO 7	358	212			22	T14N	R10W
A MC 63194	COPPER RIDGE NO 8	358	213			22	T14N	R10W

PHOENIX, ARIZONA

2001 AUG - 1 11:38

RECEIVED
BLM, AZ STATE OFFICE

17

EXHIBIT A

Unpatented mining claims and mill sites located in the Eureka Mining District, Yavapai County, Arizona.
Project: Bagdad Mine and Bruce Mine

BLM SERIAL #	Claim Name	Original Recording		Amended Recording		Map Location Reference		
		Book	Page	Book	Page	Sec	Twshp	Range
A MC 63195	COPPER RIDGE NO 9	358	214			22	T14N	R10W
A MC 63196	ISO #1	563	346			14	T14N	R10W
A MC 63197	ISO #2	563	347			15	T14N	R10W
A MC 63198	ISO #3	563	348			15	T14N	R10W
A MC 63199	ISO #4	563	349			15	T14N	R10W
A MC 63200	ISO #5	563	350			15	T14N	R10W
A MC 63201	ISO #6	563	351			15	T14N	R10W
A MC 63202	ISO #7	563	352			23	T14N	R10W
A MC 63203	ISO #8	563	353			23	T14N	R10W
A MC 63204	ISO #9	563	354			23	T14N	R10W
A MC 63205	ISO #10	563	355			22	T14N	R10W
A MC 63206	ISO #11	563	356			22	T14N	R10W
A MC 63207	ISO #12	563	357			22	T14N	R10W
A MC 63208	ISO #13	563	358			15	T14N	R10W
A MC 63209	ISO #14	563	359			22	T14N	R10W
A MC 63210	ISO #15	568	502			15	T14N	R10W
A MC 63211	ISO #16	568	503			15	T14N	R10W
A MC 63216	OTO 3	1237	073			9	T14N	R9W
A MC 63217	RJ 16A	1237	075			9	T14N	R9W
A MC 63222	DAKOTA #25	445	270			9	T14N	R9W
A MC 63223	DAKOTA #28	445	271			9	T14N	R9W
A MC 63224	JLM 7	1230	879			8	T14N	R9W
A MC 63225	JLM 8	1230	881			8	T14N	R9W
A MC 63226	JLM 9	1230	883			8	T14N	R9W
A MC 63227	JLM 10	1230	885			8	T14N	R9W
A MC 63228	JLM 11	1230	887			8	T14N	R9W
A MC 63229	JLM 12	1230	889			8	T14N	R9W
A MC 63232	JLM 15	1230	895			8	T14N	R9W
A MC 63233	JLM 16	1230	897			8	T14N	R9W
A MC 63234	JLM 17	1230	899			8	T14N	R9W
A MC 63235	JLM 18	1230	901			8	T14N	R9W
A MC 63236	CY-1 (AMENDED)	905	225	1230	903	8	T14N	R9W
A MC 63237	CY-2 (AMENDED)	905	225	1230	905	8	T14N	R9W
A MC 63238	CY-28	1230	911			8	T14N	R9W
A MC 63239	CY-27	1230	909			8	T14N	R9W
A MC 63240	CY-26	1230	907			8	T14N	R9W
A MC 63241	RJ 25 (AMENDED)	1230	913			8	T14N	R9W
A MC 63245	GEO # 93	554	915			8	T14N	R9W
A MC 63246	GEO. # 94	554	916			8	T14N	R9W
A MC 63248	DAKOTA #23	445	268			8	T14N	R9W
A MC 63249	CY-6	905	230			8	T14N	R9W
A MC 63250	CY-7	905	231			8	T14N	R9W
A MC 63251	CY-8	905	232			8	T14N	R9W
A MC 63252	CY-9	905	233			8	T14N	R9W
A MC 63253	CY-10	905	234			8	T14N	R9W
A MC 63254	CY-11	905	235			8	T14N	R9W
A MC 63255	CY-12	905	236			8	T14N	R9W

PHOENIX, ARIZONA

2001 AUG - 1 11:30

RECEIVED B.L.M. AZ STATE OFFICE

47

EXHIBIT A

Unpatented mining claims and mill sites located in the Eureka Mining District, Yavapai County, Arizona.
Project: Bagdad Mine and Bruce Mine

BLM SERIAL #	Claim Name	Original Recording		Amended Recording		Map Location Reference		
		Book	Page	Book	Page	Sec	Twsbp	Rnge
A MC 79981	R & R #1	608	344			19	T14N	R9W
A MC 79982	R & R #3	608	346			18	T14N	R9W
A MC 79983	R & R #4	608	347			19	T14N	R9W
A MC 79984	BRUCE #2	608	349			19	T14N	R9W
A MC 79985	JOS #1	576	125			19	T14N	R9W
A MC 79986	JOS #2	576	126			19	T14N	R9W
A MC 79987	JOS #3	576	127	761	181	19	T14N	R9W
A MC 79988	JOS #4	576	128			19	T14N	R9W
A MC 79989	COMBINE NO. 2	511	463			18	T14N	R9W
A MC 79990	L. & W. NO. 1	015	228			19	T14N	R9W
A MC 79991	L. & W. NO. 2	015	229			19	T14N	R9W
A MC 79992	L. & W. NO. 6	015	233			19	T14N	R9W
A MC 79993	L. & W. FRACTION	015	226	761	182	19	T14N	R9W
A MC 79994	POSSIBILITIES NO. 1	015	225			19	T14N	R9W
Total Number of Claims :		577						

14 1a

RECEIVED
B.L.M. AZ STATE OFFICE
2001 AUG -1 11:39
PHOENIX, ARIZONA

Receipt #: 16 2276

Amount Received: 57,700.00

Date: 8/2/00

Transaction #: 175286

Lead #: 19355-31840-38688

61004-62882-63137-79981

131683-159967-305766-308466

317120-322631

AMC #	Code	\$\$\$\$
19371	482	100.00
19374-19375		200.00
31840-31847		800.00
31856-31863		800.00
31872-31875		400.00
31884-31887		400.00
31896-31903		800.00
38690-38696		700.00
38708-38751		4300.00
38767-38770		400.00
61004-61005		200.00
62882-62917		3600.00
63176-63211		3600.00
63216-63217		200.00
63222-63229		800.00

AMC #	Code	\$\$\$\$
63232-63241	482	1,000.00
63245-63246		200.00
63248-63255		800.00
79981-79994		1400.00
131683		100.00
159967-159968		200.00
305766-305819		5400.00
308466-308549		8400.00
317120-317263		14400.00
317268-317271		400.00
317276-317279		400.00
317284-317287		400.00
317292-317359		6800.00
322631-322634		400.00

Total: 57,700.00

- 480----POL-----\$5
- 481----NOI-----\$5
- 482----Maint.---\$100
- 396----Trf.-----\$5
- 635----Amd.-----\$5
- 379----Refund

Entered: [Signature] 8/4/00
Date

Verified: [Signature] 8/15/00
Date

Sent to Accounts: _____
Date

Earned by Accounts: _____
Date



CHECK NUMBER: 0398143

CHECK DATE: 07/17/2000

SUPPLIER NUMBER: 10088

As payment agent for and on behalf of:

INVOICE NUMBER	INVOICE DATE	PURCHASE ORDER	COMPANY	TELEPHONE NUMBER	GROSS AMOUNT	DISCOUNT AMOUNT	NET AMOUNT
LAMS002238	07/14/2000	CMX-10083	PHELPS DODGE BAGDAD FEE TO RETAIN/MAINTAIN 577 UNPAT. CLAIMS & MILL SITES KNOWN AS THE PONDEROSA ET AL LOCATED IN YAVAPAI COUNTY, AZ (BAGDAD)	303-643-5315	57,700.00	.00	57,700.00



2600 N. Central Avenue, Phoenix, AZ 85004-3014 • (602) 234-8100

August 1, 2000

Bureau of Land Management
Department of the Interior
222 North Central Avenue
Phoenix, Arizona 85004-2203

Re: Maintenance Fees for Unpatented Mining Claims
Phelps Dodge Bagdad, Inc., formerly known as Cyprus Bagdad Copper Corporation

Dear Sir or Madam:

Enclosed is our notice to retain and maintain the 577 unpatented lode claims and/or mill sites listed on Exhibit A. Also, enclosed is our check for \$57,700.00 as payment of the annual maintenance fees for these claims.

Please return the date-stamped original of the notice and Exhibit A along with a receipt of payment to the following address:

Phelps Dodge Corporation
Attn: Jan Leavell
2600 N. Central Ave., Suite 110
Phoenix, AZ 85004-3014

If you have any questions, please do not hesitate to contact me at 602-234-8152.

Sincerely,

Janice Leavell
Senior Resource Specialist

Enclosures

BAG-900-0001-0000

PHOENIX, ARIZONA

2000 AUG - 2 P 3: 06

RECEIVED
BLM, AZ STATE OFFICE



2600 N. Central Avenue, Phoenix, AZ 85004-3014 • (602) 234-8100

August 1, 2000

Bureau of Land Management
Department of the Interior
222 North Central Avenue
Phoenix, Arizona 85004-2203

RECEIVED
BLM SERVICE OFFICE
2000 AUG -2 P 3:06
PHOENIX, ARIZONA

Re: **Payment of Annual Claim Maintenance Fee**

Dear Sir or Madam:

This will serve as notice that Phelps Dodge Bagdad, Inc., formerly known as Cyprus Bagdad Copper Corporation, whose address for purposes of this filing is Land and Water Resources, 2600 N. Central Ave., Suite 110, Phoenix, Arizona 85004-3014, intends to hold the mining claims and/or mill sites described on Exhibit A attached hereto for the assessment year ending at 12 o'clock, noon, on September 1, 2001 by payment of the annual maintenance fee of \$100 per claim or site. Payment of such amount is made herewith for such assessment year for each of the claims and sites, the name, and BLM serial number with the book and page or index number of recording of the location notice in the official records of Yavapai County, Arizona, of which, is set forth on Exhibit A attached hereto and by this reference incorporated herein.

Donald A Stillwell

Donald A. Stillwell for
Phelps Dodge Bagdad, Inc.

State of Arizona)
) ss.
County of Maricopa)

The foregoing instrument was acknowledged before me on Aug 1st, 2000, by Donald A. Stillwell, agent of Phelps Dodge Bagdad, Inc.

(Seal)

Leslie Nielsen
Notary Public

BAG-900-0001-0000

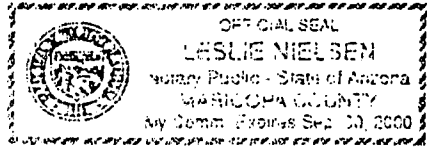


EXHIBIT A

Unpatented mining claims and mill sites located in the Eureka Mining District, Yavapai County, Arizona.
 Projects: Bagdad Mine and Bruce Mine

BLM SERIAL #	Claim Name	Original Recording		Amended Recording		Map Location Reference		
		Book	Page	Book	Page	Sec	Twshp	Rnge
A MC 131683 ✓	PONDEROSA	1385	650			7	T14N	R9W
A MC 159967	BM 1	1441	332			26	T15N	R10W
A MC 159968	BM 2	1441	334			26	T15N	R10W
A MC 19371 ✓	RJ 17	1110	696			9	T14N	R9W
A MC 19374 ✓	RJ 20	1110	699			9	T14N	R9W
A MC 19375 ✓	RJ 21	1110	700			9	T14N	R9W
A MC 305766	BEV 1	2265	277			9	T14N	R9W
A MC 305767	BEV 2	2265	279			9	T14N	R9W
A MC 305768	BEV 3	2265	281			9	T14N	R9W
A MC 305769	BEV 4	2265	283			9	T14N	R9W
A MC 305770	BEV 5	2265	285			9	T14N	R9W
A MC 305771	BEV 6	2265	287			9	T14N	R9W
A MC 305772	BEV 7	2265	289			9	T14N	R9W
A MC 305773	BEV 8	2265	291			9	T14N	R9W
A MC 305774	BEV 9	2265	293			9	T14N	R9W
A MC 305775	BEV 10	2265	295			9	T14N	R9W
A MC 305776	BEV 11	2265	297			9	T14N	R9W
A MC 305777	BEV 12	2265	299			9	T14N	R9W
A MC 305778	BEV 13	2265	301			9	T14N	R9W
A MC 305779	BEV 14	2265	303			9	T14N	R9W
A MC 305780	BEV 15	2265	305			9	T14N	R9W
A MC 305781	BEV 16	2265	307			9	T14N	R9W
A MC 305782	BEV 17	2265	309			9	T14N	R9W
A MC 305783	BEV 18	2265	311			9	T14N	R9W
A MC 305784	BEV 19	2265	313			9	T14N	R9W
A MC 305785	BEV 20	2265	315			9	T14N	R9W
A MC 305786	BEV 21	2265	317			9	T14	R9W
A MC 305787	BEV 22	2265	319			9	T14N	R9W
A MC 305788	BEV 23	2265	321			9	T14N	R9W
A MC 305789	BEV 24	2265	323			9	T14N	R9W
A MC 305790	BEV 25	2265	325			9	T14N	R9W
A MC 305791	BEV 26	2265	327			9	T14N	R9W
A MC 305792	BEV 27	2265	329			9	T14N	R9W
A MC 305793	BEV 28	2265	331			9	T14N	R9W
A MC 305794	BEV 29	2265	333			9	T14N	R9W
A MC 305795	BEV 30	2265	335			9	T14N	R9W
A MC 305796	BEV 31	2265	337			9	T14N	R9W
A MC 305797	BEV 32	2265	339			9	T14N	R9W
A MC 305798	BEV 33	2265	341			9	T14N	R9W
A MC 305799	BEV 34	2265	343			9	T14N	R9W
A MC 305800	BEV 35	2265	345			9	T14N	R9W
A MC 305801	BEV 36	2265	347			9	T14N	R9W
A MC 305802	BEV 37	2265	349			9	T14N	R9W
A MC 305803	BEV 38	2265	351			9	T14N	R9W
A MC 305804	BEV 39	2265	353			9	T14N	R9W
A MC 305805	BEV 40	2265	355			9	T14N	R9W
A MC 305806	BEV 41	2265	357			9	T14N	R9W

ENTERED IN COMPUTER

for 8/14/00

PHOENIX, ARIZONA
 2000 AUG - 2 P 31:09
 RECEIVED
 BLM FIELD OFFICE

47 KC

EXHIBIT A

Unpatented mining claims and mill sites located in the Eureka Mining District, Yavapai County, Arizona.
 Projects: Bagdad Mine and Bruce Mine

BLM SERIAL #	Claim Name	Original Recording		Amended Recording		Map Location Reference		
		Book	Page	Book	Page	Sec	Twshp	Rnge
A MC 305807	BEV 42	2265	359			9	T14N	R9W
A MC 305808	BEV 43	2265	361			9	T14N	R9W
A MC 305809	BEV 44	2265	363			9	T14N	R9W
A MC 305810	BEV 45	2265	365			9	T14N	R9W
A MC 305811	BEV 46	2265	367			9	T14N	R9W
A MC 305812	BEV 47	2265	369			9	T14N	R9W
A MC 305813	BEV 48	2265	371			9	T14N	R9W
A MC 305814	BEV 49	2265	373			9	T14N	R9W
A MC 305815	BEV 50	2265	375			9	T14N	R9W
A MC 305816	BEV 51	2265	377			9	T14N	R9W
A MC 305817	BEV 52	2265	379			9	T14N	R9W
A MC 305818	BEV 53	2265	381			9	T14N	R9W
A MC 305819	BEV 54	2265	383			9	T14N	R9W
A MC 308466	FSM #1	2297	161			20	T14N	R9W
A MC 308467	FSM #2	2297	163			20	T14N	R9W
A MC 308468	FSM #3	2297	165			20	T14N	R9W
A MC 308469	FSM #4	2297	167			20	T14N	R9W
A MC 308470	FSM #5	2297	169			20	T14N	R9W
A MC 308471	FSM #6	2297	171			20	T14N	R9W
A MC 308472	FSM #7	2297	173			20	T14N	R9W
A MC 308473	JWH #1	2297	105			7	T14N	R9W
A MC 308474	JWH #2	2297	107			7	T14N	R9W
A MC 308475	JWH #3	2297	109			7	T14N	R9W
A MC 308476	JWH #4	2297	111			7	T14N	R9W
A MC 308477	JWH #5	2297	113			7	T14N	R9W
A MC 308478	JWH #6	2297	115			7	T14N	R9W
A MC 308479	JWH #7	2297	117			7	T14N	R9W
A MC 308480	JWH #8	2297	119			7	T14N	R9W
A MC 308481	JWH #9	2297	121			7	T14N	R9W
A MC 308482	JWH #10	2297	123			7	T14N	R9W
A MC 308483	JWH #11	2297	125			7	T14N	R9W
A MC 308484	JWH #12	2297	127			7	T14N	R9W
A MC 308485	JWH #13	2297	129			7	T14N	R9W
A MC 308486	JWH #14	2297	131			7	T14N	R9W
A MC 308487	JWH #15	2297	133			7	T14N	R9W
A MC 308488	JWH #16	2297	135			7	T14N	R9W
A MC 308489	JWH #17	2297	137			7	T14N	R9W
A MC 308490	JWH #18	2297	139			7	T14N	R9W
A MC 308491	JWH #19	2297	141			7	T14N	R9W
A MC 308492	JWH #20	2297	143			7	T14N	R9W
A MC 308493	JWH #21	2297	145			18	T14N	R9W
A MC 308494	JWH #22	2297	147			18	T14N	R9W
A MC 308495	JWH #23	2297	149			18	T14N	R9W
A MC 308496	JWH #24	2297	151			18	T14N	R9W
A MC 308497	JWH #25	2297	153			18	T14N	R9W
A MC 308498	JWH #26	2297	155			18	T14N	R9W
A MC 308499	JWH #27	2297	157			18	T14N	R9W

ENTERED IN COMPUTER
 No-8/4/00

RECEIVED
 BLM STATE OFFICE
 2000 AUG - 2 P 3:05
 FROM ARIZONA

47k

EXHIBIT A

Unpatented mining claims and mill sites located in the Eureka Mining District, Yavapai County, Arizona.
 Projects: Bagdad Mine and Bruce Mine

BLM SERIAL #	Claim Name	Original Recording		Amended Recording		Map Location Reference		
		Book	Page	Book	Page	Sec	Twshp	Rnge
A MC 308500	JWH #28	2297	159			18	T14N	R9W
A MC 308501	JWH #29	2298	320			13	T14N	R10W
A MC 308502	JWH #30	2298	322			13	T14N	R10W
A MC 308503	JWH #31	2298	324			18	T14N	R9W
A MC 308504	JWH #32	2298	326			18	T14N	R9W
A MC 308505	JWH #33	2298	328			18	T14N	R9W
A MC 308506	JWH #34	2298	330			18	T14N	R9W
A MC 308507	JWH #35	2298	332			18	T14N	R9W
A MC 308508	JWH #36	2298	334			18	T14N	R9W
A MC 308509	JWH #37	2298	336			18	T14N	R9W
A MC 308510	JWH #38	2298	338			13	T14N	R10W
A MC 308511	JWH #39	2298	340			13	T14N	R10W
A MC 308512	JWH #40	2298	342			13	T14N	R10W
A MC 308513	JWH #41	2298	344			18	T14N	R9W
A MC 308514	JWH #42	2298	346			18	T14N	R9W
A MC 308515	JWH #43	2298	348			18	T14N	R9W
A MC 308516	JWH #44	2298	350			18	T14N	R9W
A MC 308517	JWH #45	2298	352			18	T14N	R9W
A MC 308518	JWH #46	2298	354			18	T14N	R9W
A MC 308519	JWH #47	2298	356			18	T14N	R9W
A MC 308520	JWH #48	2298	358			18	T14N	R9W
A MC 308521	JWH #49	2298	360			13	T14N	R10W
A MC 308522	JWH #50	2298	362			13	T14N	R10W
A MC 308523	JWH #51	2298	364			18	T14N	R9W
A MC 308524	JWH #52	2298	366			18	T14N	R9W
A MC 308525	JWH #53	2298	368			18	T14N	R9W
A MC 308526	JWH #54	2298	370			18	T14N	R9W
A MC 308527	JWH #55	2298	372			18	T14N	R9W
A MC 308528	JWH #56	2298	374			18	T14N	R9W
A MC 308529	JWH #57	2298	376			18	T14N	R9W
A MC 308530	JWH #58	2298	378			18	T14N	R9W
A MC 308531	JWH #59	2298	380			18	T14N	R9W
A MC 308532	JWH #60	2298	382			19	T14N	R9W
A MC 308533	JWH #61	2298	384			19	T14N	R9W
A MC 308534	JWH #62	2298	386			19	T14N	R9W
A MC 308535	JWH #63	2298	388			19	T14N	R9W
A MC 308536	JWH #64	2298	390			19	T14N	R9W
A MC 308537	JWH #65	2298	392			19	T14N	R9W
A MC 308538	JWH #66	2298	394			19	T14N	R9W
A MC 308539	JWH #67	2298	396			19	T14N	R9W
A MC 308540	JWH #68	2298	398			19	T14N	R9W
A MC 308541	JWH #69	2298	400			24	T14N	R10W
A MC 308542	JWH #70	2298	402			24	T14N	R10W
A MC 308543	JWH #71	2298	404			24	T14N	R10W
A MC 308544	JWH #72	2298	406			24	T14N	R10W
A MC 308545	JWH #73	2298	408			24	T14N	R10W
A MC 308546	JWH #74	2298	410			24	T14N	R10W

ENTERED IN COMPUTER

JW 8/4/00

PHOENIX, ARIZONA

2000 AUG - 2 P 3: 06

BLM STATE OFFICE

47 K

EXHIBIT A

Unpatented mining claims and mill sites located in the Eureka Mining District, Yavapai County, Arizona.
 Projects: Bagdad Mine and Bruce Mine

BLM SERIAL #	Claim Name	Original Recording		Amended Recording		Map Location Reference		
		Book	Page	Book	Page	Sec	Twshp	Rnge
A MC 308547	JWH #75	2298	412			24	T14N	R10W
A MC 308548	JWH #76	2298	414			24	T14N	R10W
A MC 308549	JWH #77	2298	416			24	T14N	R10W
A MC 317120	LAW 1	2407	887			28	T15N	R10W
A MC 317121	LAW 2	2407	889			28	T15N	R10W
A MC 317122	LAW 3	2407	891			28	T15N	R10W
A MC 317123	LAW 4	2407	893			28	T15N	R10W
A MC 317124	LAW 5	2407	895			33	T15N	R10W
A MC 317125	LAW 6	2407	897			33	T15N	R10W
A MC 317126	LAW 7	2407	899			33	T15N	R10W
A MC 317127	LAW 8	2407	901			33	T15N	R10W
A MC 317128	LAW 9	2407	903			33	T15N	R10W
A MC 317129	LAW 10	2407	905			33	T15N	R10W
A MC 317130	LAW 11	2407	907			33	T15N	R10W
A MC 317131	LAW 12	2407	909			33	T15N	R10W
A MC 317132	LAW 13	2407	911			28	T15N	R10W
A MC 317133	LAW 14	2407	913			28	T15N	R10W
A MC 317134	LAW 15	2407	915			28	T15N	R10W
A MC 317135	LAW 16	2407	917			28	T15N	R10W
A MC 317136	LAW 17	2407	919			33	T15N	R10W
A MC 317137	LAW 18	2407	921			33	T15N	R10W
A MC 317138	LAW 19	2407	923			33	T15N	R10W
A MC 317139	LAW 20	2407	925			33	T15N	R10W
A MC 317140	LAW 21	2407	927			33	T15N	R10W
A MC 317141	LAW 22	2407	929			33	T15N	R10W
A MC 317142	LAW 23	2407	931			33	T15N	R10W
A MC 317143	LAW 24	2407	933			33	T15N	R10W
A MC 317144	LAW 25	2407	934			28	T15N	R10W
A MC 317145	LAW 26	2407	936			28	T15N	R10W
A MC 317146	LAW 27	2407	938			28	T15N	R10W
A MC 317147	LAW 28	2407	940			28	T15N	R10W
A MC 317148	LAW 29	2407	942			28	T15N	R10W
A MC 317149	LAW 30	2407	943			28	T15N	R10W
A MC 317150	LAW 31	2407	945			28	T15N	R10W
A MC 317151	LAW 32	2407	947			28	T15N	R10W
A MC 317152	LAW 33	2407	949			33	T15N	R10W
A MC 317153	LAW 34	2407	951			33	T15N	R10W
A MC 317154	LAW 35	2407	953			33	T15N	R10W
A MC 317155	LAW 36	2407	955			33	T15N	R10W
A MC 317156	LAW 37	2407	957			33	T15N	R10W
A MC 317157	LAW 38	2407	959			33	T15N	R10W
A MC 317158	LAW 39	2407	961			33	T15N	R10W
A MC 317159	LAW 40	2407	963			33	T15N	R10W
A MC 317160	LAW 41	2407	965			28	T15N	R10W
A MC 317161	LAW 42	2407	967			28	T15N	R10W
A MC 317162	LAW 43	2407	969			28	T15N	R10W
A MC 317163	LAW 44	2407	971			28	T15N	R10W

ENTERED IN COMPUTER
X for 8/4/00

PHOENIX, ARIZONA

2000 AUG - 2 P 3: 09

RECEIVED
BLM STATE OFFICE

47 KC

EXHIBIT A

Unpatented mining claims and mill sites located in the Eureka Mining District, Yavapai County, Arizona.
 Projects: Bagdad Mine and Bruce Mine

BLM SERIAL #	Claim Name	Original Recording		Amended Recording		Map Location Reference		
		Book	Page	Book	Page	Sec	Twshp	Rnge
A MC 317164	LAW 45	2407	973			28	T15N	R10W
A MC 317165	LAW 46	2407	975			28	T15N	R10W
A MC 317166	LAW 47	2407	977			28	T15N	R10W
A MC 317167	LAW 48	2407	979			28	T15N	R10W
A MC 317168	LAW 49	2407	981			33	T15N	R10W
A MC 317169	LAW 50	2407	983			33	T15N	R10W
A MC 317170	LAW 51	2407	985			33	T15N	R10W
A MC 317171	LAW 52	2407	987			33	T15N	R10W
A MC 317172	LAW 53	2407	989			33	T15N	R10W
A MC 317173	LAW 54	2407	991			33	T15N	R10W
A MC 317174	LAW 55	2407	993			33	T15N	R10W
A MC 317175	LAW 56	2407	995			33	T15N	R10W
A MC 317176	LAW 57	2407	997			28	T15N	R10W
A MC 317177	LAW 58	2407	999			28	T15N	R10W
A MC 317178	LAW 59	2408	1			28	T15N	R10W
A MC 317179	LAW 60	2408	3			28	T15N	R10W
A MC 317180	LAW 61	2408	5			28	T15N	R10W
A MC 317181	LAW 62	2408	7			28	T15N	R10W
A MC 317182	LAW 63	2408	9			28	T15N	R10W
A MC 317183	LAW 64	2408	11			28	T15N	R10W
A MC 317184	LAW 65	2408	13			33	T15N	R10W
A MC 317185	LAW 66	2408	15			33	T15N	R10W
A MC 317186	LAW 67	2408	17			33	T15N	R10W
A MC 317187	LAW 68	2408	19			33	T15N	R10W
A MC 317188	LAW 69	2408	21			33	T15N	R10W
A MC 317189	LAW 70	2408	23			33	T15N	R10W
A MC 317190	LAW 71	2408	25			33	T15N	R10W
A MC 317191	LAW 72	2408	27			33	T15N	R10W
A MC 317192	LAW 73	2408	29			28	T15N	R10W
A MC 317193	LAW 74	2408	31			28	T15N	R10W
A MC 317194	LAW 75	2408	33			28	T15N	R10W
A MC 317195	LAW 76	2408	35			28	T15N	R10W
A MC 317196	LAW 77	2408	37			28	T15N	R10W
A MC 317197	LAW 78	2408	39			28	T15N	R10W
A MC 317198	LAW 79	2408	41			28	T15N	R10W
A MC 317199	LAW 80	2408	43			28	T15N	R10W
A MC 317200	LAW 81	2408	45			33	T15N	R10W
A MC 317201	LAW 82	2408	47			33	T15N	R10W
A MC 317202	LAW 83	2408	49			33	T15N	R10W
A MC 317203	LAW 84	2408	51			33	T15N	R10W
A MC 317204	LAW 85	2408	53			33	T15N	R10W
A MC 317205	LAW 86	2408	55			33	T15N	R10W
A MC 317206	LAW 87	2408	57			33	T15N	R10W
A MC 317207	LAW 88	2408	59			33	T15N	R10W
A MC 317208	LAW 89	2408	61			28	T15N	R10W
A MC 317209	LAW 90	2408	63			28	T15N	R10W
A MC 317210	LAW 91	2408	65			28	T15N	R10W

ENTERED IN COMPUTER

Xbr 8/4/00

PHOENIX, ARIZONA

2000 AUG - 2 P 3: 06

BLM STATE OFFICE

47k

EXHIBIT A

Unpatented mining claims and mill sites located in the Eureka Mining District, Yavapai County, Arizona.
 Projects: Bagdad Mine and Bruce Mine

BLM SERIAL #	Claim Name	Original Recording		Amended Recording		Map Location Reference		
		Book	Page	Book	Page	Sec	Twshp	Rnge
A MC 317211	LAW 92	2408	67			28	T15N	R10W
A MC 317212	LAW 93	2408	69			28	T15N	R10W
A MC 317213	LAW 94	2408	71			28	T15N	R10W
A MC 317214	LAW 95	2408	73			28	T15N	R10W
A MC 317215	LAW 96	2408	75			28	T15N	R10W
A MC 317216	LAW 97	2408	77			33	T15N	R10W
A MC 317217	LAW 98	2408	79			33	T15N	R10W
A MC 317218	LAW 99	2408	81			33	T15N	R10W
A MC 317219	LAW 100	2408	83			33	T15N	R10W
A MC 317220	LAW 101	2408	85			33	T15N	R10W
A MC 317221	LAW 102	2408	87			33	T15N	R10W
A MC 317222	LAW 103	2408	89			33	T15N	R10W
A MC 317223	LAW 104	2408	91			33	T15N	R10W
A MC 317224	LAW 105	2408	93			28	T15N	R10W
A MC 317225	LAW 106	2408	95			28	T15N	R10W
A MC 317226	LAW 107	2408	97			28	T15N	R10W
A MC 317227	LAW 108	2408	99			28	T15N	R10W
A MC 317228	LAW 109	2408	101			28	T15N	R10W
A MC 317229	LAW 110	2408	103			28	T15N	R10W
A MC 317230	LAW 111	2408	105			28	T15N	R10W
A MC 317231	LAW 112	2408	107			28	T15N	R10W
A MC 317232	LAW 113	2408	109			33	T15N	R10W
A MC 317233	LAW 114	2408	111			33	T15N	R10W
A MC 317234	LAW 115	2408	113			33	T15N	R10W
A MC 317235	LAW 116	2408	115			33	T15N	R10W
A MC 317236	LAW 117	2408	117			33	T15N	R10W
A MC 317237	LAW 118	2408	119			33	T15N	R10W
A MC 317238	LAW 119	2408	121			33	T15N	R10W
A MC 317239	LAW 120	2408	123			33	T15N	R10W
A MC 317240	LAW 121	2408	125			27	T15N	R10W
A MC 317241	LAW 122	2408	127			27	T15N	R10W
A MC 317242	LAW 123	2408	129			27	T15N	R10W
A MC 317243	LAW 124	2408	131			27	T15N	R10W
A MC 317244	LAW 125	2408	133			27	T15N	R10W
A MC 317245	LAW 126	2408	135			27	T15N	R10W
A MC 317246	LAW 127	2408	137			27	T15N	R10W
A MC 317247	LAW 128	2408	139			27	T15N	R10W
A MC 317248	LAW 129	2408	141			34	T15N	R10W
A MC 317249	LAW 130	2408	143			34	T15N	R10W
A MC 317250	LAW 131	2408	145			34	T15N	R10W
A MC 317251	LAW 132	2408	147			34	T15N	R10W
A MC 317252	LAW 133	2408	149			34	T15N	R10W
A MC 317253	LAW 134	2408	151			34	T15N	R10W
A MC 317254	LAW 135	2408	153			34	T15N	R10W
A MC 317255	LAW 136	2408	155			34	T15N	R10W
A MC 317256	LAW 137	2408	157			34	T15N	R10W
A MC 317257	LAW 138	2408	159			34	T15N	R10W

ENTERED IN COMPUTER

PHOENIX, ARIZONA

2000 AUG -2 P 3: 51

RECEIVED OFFICE BLM

47K

EXHIBIT A

Unpatented mining claims and mill sites located in the Eureka Mining District, Yavapai County, Arizona.
 Projects: Bagdad Mine and Bruce Mine

BLM SERIAL #	Claim Name	Original Recording		Amended Recording		Map Location Reference		
		Book	Page	Book	Page	Sec	Twshp	Rnge
A MC 317258	LAW 139	2408	161			34	T15N	R10W
A MC 317259	LAW 140	2408	163			34	T15N	R10W
A MC 317260	LAW 141	2408	165			34	T15N	R10W
A MC 317261	LAW 142	2408	167			34	T15N	R10W
A MC 317262	LAW 143	2408	169			34	T15N	R10W
A MC 317263	LAW 144	2408	171			34	T15N	R10W
A MC 317268	LAW 149	2408	181			34	T15N	R10W
A MC 317269	LAW 150	2408	183			34	T15N	R10W
A MC 317270	LAW 151	2408	185			34	T15N	R10W
A MC 317271	LAW 152	2408	187			34	T15N	R10W
A MC 317276	LAW 157	2408	197			34	T15N	R10W
A MC 317277	LAW 158	2408	199			34	T15N	R10W
A MC 317278	LAW 159	2408	201			34	T15N	R10W
A MC 317279	LAW 160	2408	203			34	T15N	R10W
A MC 317284	LAW 165	2408	213			35	T15N	R10W
A MC 317285	LAW 166	2408	215			35	T15N	R10W
A MC 317286	LAW 167	2408	217			35	T15N	R10W
A MC 317287	LAW 168	2408	219			35	T15N	R10W
A MC 317292	LAW 173	2408	229			35	T15N	R10W
A MC 317293	LAW 174	2408	231			35	T15N	R10W
A MC 317294	LAW 175	2408	233			35	T15N	R10W
A MC 317295	LAW 176	2408	235			35	T15N	R10W
A MC 317296	LAW 177	2408	237			35	T15N	R10W
A MC 317297	LAW 178	2408	239			35	T15N	R10W
A MC 317298	LAW 179	2408	241			35	T15N	R10W
A MC 317299	LAW 180	2408	243			35	T15N	R10W
A MC 317300	LAW 181	2408	245			35	T15N	R10W
A MC 317301	LAW 182	2408	247			35	T15N	R10W
A MC 317302	LAW 183	2408	249			35	T15N	R10W
A MC 317303	LAW 184	2408	251			35	T15N	R10W
A MC 317304	LAW 185	2408	253			35	T15N	R10W
A MC 317305	LAW 186	2408	255			35	T15N	R10W
A MC 317306	LAW 187	2408	257			35	T15N	R10W
A MC 317307	LAW 188	2408	259			35	T15N	R10W
A MC 317308	LAW 189	2408	261			35	T15N	R10W
A MC 317309	LAW 190	2408	263			35	T15N	R10W
A MC 317310	LAW 191	2408	265			35	T15N	R10W
A MC 317311	LAW 192	2408	267			35	T15N	R10W
A MC 317312	LAW 193	2408	269			26	T15N	R10W
A MC 317313	LAW 194	2408	271			26	T15N	R10W
A MC 317314	LAW 195	2408	273			26	T15N	R10W
A MC 317315	LAW 196	2408	275			26	T15N	R10W
A MC 317316	LAW 197	2408	277			35	T15N	R10W
A MC 317317	LAW 198	2408	279			35	T15N	R10W
A MC 317318	LAW 199	2408	281			35	T15N	R10W
A MC 317319	LAW 200	2408	283			35	T15N	R10W
A MC 317320	LAW 201	2408	285			35	T15N	R10W

ENTERED IN COMPUTER

for 8/14/00

RECEIVED
 BLM STATE OFFICE
 2000 AUG - 2 P 3:07
 PHOENIX, ARIZONA

474

EXHIBIT A

Unpatented mining claims and mill sites located in the Eureka Mining District, Yavapai County, Arizona.
 Projects: Bagdad Mine and Bruce Mine

BLM SERIAL #	Claim Name	Original Recording		Amended Recording		Map Location Reference		
		Book	Page	Book	Page	Sec	Twshp	Rnge
A MC 317321	LAW 202	2408	287			35	T15N	R10W
A MC 317322	LAW 203	2408	289			35	T15N	R10W
A MC 317323	LAW 204	2408	291			35	T15N	R10W
A MC 317324	LAW 205	2408	293			26	T15N	R10W
A MC 317325	LAW 206	2408	295			26	T15N	R10W
A MC 317326	LAW 207	2408	297			26	T15N	R10W
A MC 317327	LAW 208	2408	299			35	T15N	R10W
A MC 317328	LAW 209	2408	301			35	T15N	R10W
A MC 317329	LAW 210	2408	303			35	T15N	R10W
A MC 317330	LAW 211	2408	305			35	T15N	R10W
A MC 317331	LAW 212	2408	307			35	T15N	R10W
A MC 317332	LAW 213	2408	309			35	T15N	R10W
A MC 317333	LAW 214	2408	311			35	T15N	R10W
A MC 317334	LAW 215	2408	313			35	T15N	R10W
A MC 317335	LAW 216	2408	315			26	T15N	R10W
A MC 317336	LAW 217	2408	317			26	T15N	R10W
A MC 317337	LAW 218	2408	319			26	T15N	R10W
A MC 317338	LAW 219	2408	321			26	T15N	R10W
A MC 317339	LAW 220	2408	323			35	T15N	R10W
A MC 317340	LAW 221	2408	325			35	T15N	R10W
A MC 317341	LAW 222	2408	327			35	T15N	R10W
A MC 317342	LAW 223	2408	329			35	T15N	R10W
A MC 317343	LAW 224	2408	331			35	T15N	R10W
A MC 317344	LAW 225	2408	333			35	T15N	R10W
A MC 317345	LAW 226	2408	335			35	T15N	R10W
A MC 317346	LAW 227	2408	337			35	T15N	R10W
A MC 317347	LAW 228	2408	339			26	T15N	R10W
A MC 317348	LAW 229	2408	341			26	T15N	R10W
A MC 317349	LAW 230	2408	343			26	T15N	R10W
A MC 317350	LAW 231	2408	345			26	T15N	R10W
A MC 317351	LAW 232	2408	347			26	T15N	R10W
A MC 317352	LAW 233	2408	349			35	T15N	R10W
A MC 317353	LAW 234	2408	351			35	T15N	R10W
A MC 317354	LAW 235	2408	353			35	T15N	R10W
A MC 317355	LAW 236	2408	355			35	T15N	R10W
A MC 317356	LAW 237	2408	357			35	T15N	R10W
A MC 317357	LAW 238	2408	359			35	T15N	R10W
A MC 317358	LAW 239	2408	361			35	T15N	R10W
A MC 317359	LAW 240	2408	363			35	T15N	R10W
A MC 31840	RS 129	1185	243			34	T15N	R10W
A MC 31841	RS 130	1185	245			34	T15N	R10W
A MC 31842	RS 131	1185	247			34	T15N	R10W
A MC 31843	RS 132	1185	249			34	T15N	R10W
A MC 31844	RS 133	1185	251			34	T15N	R10W
A MC 31845	RS 134	1185	253			34	T15N	R10W
A MC 31846	RS 135	1185	255			34	T15N	R10W
A MC 31847	RS 136	1185	257			34	T15N	R10W

ENTERED IN COMPUTER

No 8/4/00

PHOENIX, ARIZONA

2000 AUG - 2 P 3: 01

BLM STATE OFFICE

RECEIVED

47k

EXHIBIT A

Unpatented mining claims and mill sites located in the Eureka Mining District, Yavapai County, Arizona.
 Projects: Bagdad Mine and Bruce Mine

BLM SERIAL #	Claim Name	Original Recording		Amended Recording		Map Location Reference		
		Book	Page	Book	Page	Sec	Twshp	Rnge
A MC 31856	RS 145	1185	275			34	T15N	R10W
A MC 31857	RS 146	1185	277			34	T15N	R10W
A MC 31858	RS 147	1185	279			34	T15N	R10W
A MC 31859	RS 148	1185	281			34	T15N	R10W
A MC 31860	RS 149	1185	283			34	T15N	R10W
A MC 31861	RS 150	1185	285			34	T15N	R10W
A MC 31862	RS 151	1185	287			34	T15N	R10W
A MC 31863	RS 152	1185	289			34	T15N	R10W
A MC 31872	RS 165	1185	307			34	T15N	R10W
A MC 31873	RS 166	1185	309			34	T15N	R10W
A MC 31874	RS 167	1185	311			34	T15N	R10W
A MC 31875	RS 168	1185	313			34	T15N	R10W
A MC 31884	RS 181	1185	331			34	T15N	R10W
A MC 31885	RS 182	1185	333			34	T15N	R10W
A MC 31886	RS 183	1185	335			34	T15N	R10W
A MC 31887	RS 184	1185	337			34	T15N	R10W
A MC 31896	RS 197	1185	355			34	T15N	R10W
A MC 31897	RS 198	1185	357			34	T15N	R10W
A MC 31898	RS 199	1185	359			34	T15N	R10W
A MC 31899	RS 200	1185	361			34	T15N	R10W
A MC 31900	RS 213	1185	363			34	T15N	R10W
A MC 31901	RS 214	1185	365			34	T15N	R10W
A MC 31902	RS 215	1185	367			34	T15N	R10W
A MC 31903	RS 216	1185	369			34	T15N	R10W
A MC 322631	JWH 80	2494	611			7	T14N	R9W
A MC 322632	JWH 81	2494	613			7	T14N	R9W
A MC 322633	JWH 82	2494	615			7	T14N	R9W
A MC 322634	JWH 83	2494	617			7	T14N	R9W
A MC 38690	DEER NO. 3	580	730			12	T14N	R10W
A MC 38691	DEER NO. 4	580	731			12	T14N	R10W
A MC 38692	DEER NO. 5	580	732			12	T14N	R10W
A MC 38693	DEER NO. 6	580	733			12	T14N	R10W
A MC 38694	DEER NO. 7A	1202	282			12	T14N	R10W
A MC 38695	DEER NO. 8A	1202	284			12	T14N	R10W
A MC 38696	DEER NO. 9	580	881			12	T14N	R10W
A MC 38708	DEER #21	669	962			12	T14N	R10W
A MC 38709	DEER # 22	669	963			12	T14N	R10W
A MC 38710	DEER # 23	669	964			12	T14N	R10W
A MC 38711	DEER # 24	669	965			12	T14N	R10W
A MC 38712	DEER # 25	669	966			12	T14N	R10W
A MC 38713	DEER # 26	669	967			12	T14N	R10W
A MC 38714	DEER#27	669	968			12	T14N	R10W
A MC 38715	DEER # 28	669	969			13	T14N	R10W
A MC 38716	DEER # 29	669	970			13	T14N	R10W
A MC 38717	DEER # 30	669	971			12	T14N	R10W
A MC 38718	DEER # 31	669	972			12	T14N	R10W
A MC 38719	DEER # 32	669	973			12	T14N	R10W

ENTERED IN COMPUTER

8/4/00

PHOENIX, ARIZONA

2000 AUG - 2 P 3: 07

BLM AND STATE OFFICE

RECEIVED

47K

EXHIBIT A

Unpatented mining claims and mill sites located in the Eureka Mining District, Yavapai County, Arizona.
 Projects: Bagdad Mine and Bruce Mine

BLM SERIAL #	Claim Name	Original Recording		Amended Recording		Map Location Reference		
		Book	Page	Book	Page	Sec	Twshp	Rnge
A MC 38720	DEER # 33	669	974			12	T14N	R10W
A MC 38721	DEER # 34	669	975			13	T14N	R10W
A MC 38722	DEER # 35	669	976			13	T14N	R10W
A MC 38723	DEER # 36	669	977			13	T14N	R10W
A MC 38724	DEER # 37	669	978			13	T14N	R10W
A MC 38725	DEER # 38	669	979			12	T14N	R10W
A MC 38726	DEER # 39	669	980			12	T14N	R10W
A MC 38727	DEER # 40	669	981			12	T14N	R10W
A MC 38728	DEER # 41	669	982			12	T14N	R10W
A MC 38729	DEER # 42	669	983			13	T14N	R10W
A MC 38730	DEER # 43	669	984			13	T14N	R10W
A MC 38731	DEER # 44	669	985			13	T14N	R10W
A MC 38732	DEER # 45	669	986			13	T14N	R10W
A MC 38733	DEER # 46	669	987			13	T14N	R10W
A MC 38734	DEER # 47	669	988			13	T14N	R10W
A MC 38735	DEER # 48	669	989			11	T14N	R10W
A MC 38736	DEER # 49	669	990			11	T14N	R10W
A MC 38737	DEER # 50	669	991			14	T14N	R10W
A MC 38738	DEER # 51	669	992			14	T14N	R10W
A MC 38739	DEER # 52	669	993			14	T14N	R10W
A MC 38740	DEER # 53 (RELOCATION)	695	390			13	T14N	R10W
A MC 38741	DEER # 54	669	995			14	T14N	R10W
A MC 38742	DEER # 55	669	996			14	T14N	R10W
A MC 38743	DEER # 56	669	997			14	T14N	R10W
A MC 38744	DEER # 57	669	998			14	T14N	R10W
A MC 38745	DEER # 58	669	999			14	T14N	R10W
A MC 38746	DEER # 59	670	001			14	T14N	R10W
A MC 38747	DEER # 60 (RELOCATION)	695	391			14	T14N	R10W
A MC 38748	DEER # 61	670	003			14	T14N	R10W
A MC 38749	DEER #62	670	004			14	T14N	R10W
A MC 38750	DEER # 63	670	005			14	T14N	R10W
A MC 38751	DEER # 64	670	006			14	T14N	R10W
A MC 38767	DEER #81	938	474			12	T14N	R10W
A MC 38768	DEER #82	938	475			12	T14N	R10W
A MC 38769	DEER #83	938	476			12	T14N	R10W
A MC 38770	DEER #84	938	477			12	T14N	R10W
A MC 61004	BONANZA	156	243			7	T14N	R9W
A MC 61005	POLARIS	156	247			8	T14N	R9W
A MC 62882	KEYNOTE	108	189			20	T14N	R9W
A MC 62883	MOON ANCHOR	076	374			19	T14N	R9W
A MC 62884	BIRD EYE	076	375			20	T14N	R9W
A MC 62885	LONGVIEW	050	191			19	T14N	R9W
A MC 62886	NINO	017	007			30	T14N	R9W
A MC 62887	QUEEN EXTENSION #1	004	538			20	T14N	R9W
A MC 62888	BRUCE #1	608	348			19	T14N	R9W
A MC 62889	BRUCE #3	608	350			19	T14N	R9W

ENTERED IN COMPUTER

V6-874/60

BLM FIELD OFFICE
 AUG - 2 P 3: 07
 55909ENIX, ARIZONA
 1385 653 025

464

EXHIBIT A

Unpatented mining claims and mill sites located in the Eureka Mining District, Yavapai County, Arizona.
 Projects: Bagdad Mine and Bruce Mine

BLM SERIAL #	Claim Name	Original Recording		Amended Recording		Map Location Reference		
		Book	Page	Book	Page	Sec	Twshp	Rnge
A MC 62890	R & R #2	608	345			18	T14N	R9W
A MC 62891	JOS #5	576	129			19	T14N	R9W
A MC 62892	JOS #6	576	130			19	T14N	R9W
A MC 62893	CYPRUS NO 1	005	483	025	589	20	T14N	R9W
A MC 62894	CYPRUS NO 2	005	484	025	590	20	T14N	R9W
A MC 62895	CYPRUS NO 3	005	485	025	591	20	T14N	R9W
A MC 62896	CYPRUS NO. 4	013	022	049	525	20	T14N	R9W
A MC 62897	CYPRUS NO. 5	013	023	049	526	17	T14N	R9W
A MC 62898	CYPRUS NO 6	013	024	049	527	20	T14N	R9W
A MC 62899	CYPRUS #7	049	528			19	T14N	R9W
A MC 62900	CYPRUS #8	049	529			19	T14N	R9W
A MC 62901	CYPRUS #9	049	530			19	T14N	R9W
A MC 62902	CYPRUS #10	049	531			19	T14N	R9W
A MC 62903	CYPRUS #11	049	532			19	T14N	R9W
A MC 62904	CYPRUS #12	049	533			19	T14N	R9W
A MC 62905	CYPRUS #13	049	534			19	T14N	R9W
A MC 62906	CYPRUS # 14	071	024			20	T14N	R9W
A MC 62907	CYPRUS #15	162	190			18	T14N	R9W
A MC 62908	L. & W.	015	227			19	T14N	R9W
A MC 62909	L. & W. NO.3	015	230			19	T14N	R9W
A MC 62910	L. & W. NO. 4	015	231			19	T14N	R9W
A MC 62911	L. & W. NO. 5	015	232			19	T14N	R9W
A MC 62912	BETA NO. 1	013	546			19	T14N	R9W
A MC 62913	BETA NO. 2	013	547	025	588	19	T14N	R9W
A MC 62914	BETA NO. 3	013	548			19	T14N	R9W
A MC 62915	PLYMOUTH	131	046			17	T14N	R9W
A MC 62916	PLYMOUTH EXTENSION	156	246			20	T14N	R9W
A MC 62917	VALENCIA	156	248			17	T14N	R9W
A MC 63176	OCTAROON	144	367			14	T14N	R10W
A MC 63177	OCTAROON NO. 1	144	368			14	T14N	R10W
A MC 63178	RED MT. COPPER NO 1	358	215			14	T14N	R10W
A MC 63179	RED MT. COPPER NO 2	358	216			14	T14N	R10W
A MC 63180	RED MT. COPPER NO 3	358	217			14	T14N	R10W
A MC 63181	RED MT. COPPER NO 4	358	218			14	T14N	R10W
A MC 63182	RED MT. COPPER NO 5	358	219			14	T14N	R10W
A MC 63183	RED MT. COPPER NO 6	358	220			14	T14N	R10W
A MC 63184	RED MT. COPPER NO 7	358	221			14	T14N	R10W
A MC 63185	RED MT. COPPER NO 8	358	222			14	T14N	R10W
A MC 63186	RED MT. COPPER NO 9	358	223			23	T14N	R10W
A MC 63187	COPPER-RIDGE NO 1	358	206			14	T14N	R10W
A MC 63188	COPPER-RIDGE NO 2	358	207			15	T14N	R10W
A MC 63189	COPPER-RIDGE NO 3	358	208			15	T14N	R10W
A MC 63190	COPPER RIDGE NO 4	358	209			14	T14N	R10W
A MC 63191	COPPER RIDGE NO 5	358	210			15	T14N	R10W
A MC 63192	COPPER RIDGE NO 6	358	211			22	T14N	R10W
A MC 63193	COPPER RIDGE NO 7	358	212			22	T14N	R10W
A MC 63194	COPPER RIDGE NO 8	358	213			22	T14N	R10W

ENTERED IN COMPUTER

Apr 8/4/00

PHOENIX, ARIZONA

2000 AUG -2 P 3:01

BLM YAVAPAI COUNTY OFFICE

7/27

EXHIBIT A

Unpatented mining claims and mill sites located in the Eureka Mining District, Yavapai County, Arizona.
 Projects: Bagdad Mine and Bruce Mine

BLM SERIAL #	Claim Name	Original Recording		Amended Recording		Map Location Reference		
		Book	Page	Book	Page	Sec	Twshp	Rnge
A MC 63195	COPPER RIDGE NO 9	358	214			22	T14N	R10W
A MC 63196	ISO #1	563	346			14	T14N	R10W
A MC 63197	ISO #2	563	347			15	T14N	R10W
A MC 63198	ISO #3	563	348			15	T14N	R10W
A MC 63199	ISO #4	563	349			15	T14N	R10W
A MC 63200	ISO #5	563	350			15	T14N	R10W
A MC 63201	ISO #6	563	351			15	T14N	R10W
A MC 63202	ISO #7	563	352			23	T14N	R10W
A MC 63203	ISO #8	563	353			23	T14N	R10W
A MC 63204	ISO #9	563	354			23	T14N	R10W
A MC 63205	ISO #10	563	355			22	T14N	R10W
A MC 63206	ISO #11	563	356			22	T14N	R10W
A MC 63207	ISO #12	563	357			22	T14N	R10W
A MC 63208	ISO #13	563	358			15	T14N	R10W
A MC 63209	ISO #14	563	359			22	T14N	R10W
A MC 63210	ISO #15	568	502			15	T14N	R10W
A MC 63211	ISO #16	568	503			15	T14N	R10W
A MC 63216	OTO 3	1237	073			9	T14N	R9W
A MC 63217	RJ 16A	1237	075			9	T14N	R9W
A MC 63222	DAKOTA #25	445	270			9	T14N	R9W
A MC 63223	DAKOTA #26	445	271			9	T14N	R9W
A MC 63224	JLM 7	1230	879			8	T14N	R9W
A MC 63225	JLM 8	1230	881			8	T14N	R9W
A MC 63226	JLM 9	1230	883			8	T14N	R9W
A MC 63227	JLM 10	1230	885			8	T14N	R9W
A MC 63228	JLM 11	1230	887			8	T14N	R9W
A MC 63229	JLM 12	1230	889			8	T14N	R9W
A MC 63232	JLM 15	1230	895			8	T14N	R9W
A MC 63233	JLM 16	1230	897			8	T14N	R9W
A MC 63234	JLM 17	1230	899			8	T14N	R9W
A MC 63235	JLM 18	1230	901			8	T14N	R9W
A MC 63236	CY-1 (AMENDED)	905	225	1230	903	8	T14N	R9W
A MC 63237	CY-2 (AMENDED)	905	225	1230	905	8	T14N	R9W
A MC 63238	CY-28	1230	911			8	T14N	R9W
A MC 63239	CY-27	1230	909			8	T14N	R9W
A MC 63240	CY-26	1230	907			8	T14N	R9W
A MC 63241	RJ 25 (AMENDED)	1230	913			8	T14N	R9W
A MC 63245	GEO # 93	554	915			8	T14N	R9W
A MC 63246	GEO. # 94	554	916			8	T14N	R9W
A MC 63248	DAKOTA #23	445	268			8	T14N	R9W
A MC 63249	CY-6	905	230			8	T14N	R9W
A MC 63250	CY-7	905	231			8	T14N	R9W
A MC 63251	CY-8	905	232			8	T14N	R9W
A MC 63252	CY-9	905	233			8	T14N	R9W
A MC 63253	CY-10	905	234			8	T14N	R9W
A MC 63254	CY-11	905	235			8	T14N	R9W
A MC 63255	CY-12	905	236			8	T14N	R9W

ENTERED IN COMPUTER

AP 8/4/00

PHOENIX, ARIZONA

2000 AUG -2 P 3: 07

BLM FIELD OFFICE

RECEIVED

474

EXHIBIT A

Unpatented mining claims and mill sites located in the Eureka Mining District, Yavapai County, Arizona.
 Projects: Bagdad Mine and Bruce Mine

BLM SERIAL #	Claim Name	Original Recording		Amended Recording		Map Location Reference		
		Book	Page	Book	Page	Sec	Twshp	Rnge
A MC 79981	R & R #1	608	344			19	T14N	R9W
A MC 79982	R & R #3	608	346			18	T14N	R9W
A MC 79983	R & R #4	608	347			19	T14N	R9W
A MC 79984	BRUCE #2	608	349			19	T14N	R9W
A MC 79985	JOS #1	576	125			19	T14N	R9W
A MC 79986	JOS #2	576	126			19	T14N	R9W
A MC 79987	JOS #3	576	127	761	181	19	T14N	R9W
A MC 79988	JOS #4	576	128			19	T14N	R9W
A MC 79989	COMBINE NO. 2	511	463			18	T14N	R9W
A MC 79990	L. & W. NO. 1	015	228			19	T14N	R9W
A MC 79991	L. & W. NO. 2	015	229			19	T14N	R9W
A MC 79992	L. & W. NO. 6	015	233			19	T14N	R9W
A MC 79993	L. & W. FRACTION	015	226	761	182	19	T14N	R9W
A MC 79994	POSSIBILITIES NO. 1	015	225			19	T14N	R9W

Total Number of Claims : 577

ENTERED IN COMPUTER

Jan 8/4/00

14 k

PHOENIX, ARIZONA

2000 AUG -2 P 3: 07

BLM FIELD OFFICE

United States Department of the Interior
Bureau of Land Management
 BUSINESS & SUPPORT SVCS DIV
 222 N CENTRAL AVE
 PHOENIX, AZ 85004 -2203
 Phone: (602) 417-9200

Receipt	
No:	162276

Transaction #: 175286
Date of Transaction: 08/02/2000

CUSTOMER: PHELPS DODGE
 2600 N CENTRAL AVE
 PHOENIX, AZ 85004

LINE #	QTY	COMMODITY / SUBJECT / ACTION / PRODUCT	REMARKS	UNIT PRICE	TOTAL
1	1	LOCATABLE MINERALS / MINING CLAIMS-ACCOUNTS/UNADJUDICATED / MINING CLAIM MONEY RECEIVED (455)	MAINT 2001 (577)	- n/a -	\$57,700.00

TOTAL: \$57,700.00

PAYMENT INFORMATION

1	AMOUNT:	\$57,700.00	POSTMARKED:	N/A
	TYPE:	CHECK	RECEIVED:	08/02/2000
	CHECK NO:	0398143		
	NAME:	PHELPS DODGE 2600 N CENTRAL AVE PHOENIX AZ 85004		

REMARKS

CASE SERIAL NUMBER INFORMATION

TRNS #	LINE #	CASES
175286	1	AMC131683

This receipt was generated by the automated BLM Collections and Billings System and is a paper representation of a portion of the official electronic record contained therein.



**CYPRUS AMAX
MINERALS COMPANY**

31840
322631
317120
308466
305766

6-137
02882
61009

19355
159907

Cyprus Amax Minerals Company 131683
9100 East Mineral Circle
Post Office Box 3299
Englewood, Colorado 80155-3299 79981
(303) 643-5000 38608

CERTIFIED MAIL
July 30, 1999

US DEPT OF THE INTERIOR
BUREAU OF LAND MANAGEMENT
222 NORTH CENTRAL AVENUE
PHOENIX, ARIZONA 85004-2203

RECEIVED
BUREAU OF LAND MANAGEMENT
AUG 2 10 56 AM '99
PHOENIX, ARIZONA

**RE: Maintenance Fees for Unpatented Mining Claims
CYPRUS BAGDAD COPPER CORPORATION**

Dear Sir or Madam:

Pursuant to 43 CFR S 3833.1-5, as amended, CYPRUS BAGDAD COPPER CORPORATION desires to retain and maintain the 577 unpatented lode mining claims and mill sites which are listed on the attached Exhibit A. Also, enclosed is CYPRUS BAGDAD COPPER CORPORATION's check for \$57,700.00 (\$ 100.00 per claim) as payment of the required maintenance fees to retain and maintain the claims through the period ending 12:00 o'clock noon on September 1, 2000.

Please acknowledge receipt of this notice and payment by signing below and return one (1) copy of this letter, together with a date and time stamped copy of Exhibit A, to my attention, care of Land Administration, 253S, at the above letterhead address.

Should you need to contact me please call 303-643-5315. Thank you.

Sincerely,

ALICE EVANS
Land Administrator

ENTERED INTO COMPUTER
8-11-99
sc

Enclosures
File Copy: BAG-900-0001-0000

Received and acknowledged this 3rd day of August 1999.

By: Sharon Mallogne Sharon Mallogne
Title: Program Analyst

EXHIBIT A

Attached to and made a part of that certain letter dated the 30 of July, 1999, covering the following described unpatented mining claims and mill sites located in the Eureka Mining District, County of Yavapai, State of Arizona, to wit:

BLM SERIAL #	Claim Name	Original Recording		Amended Recording		Map Location Reference		
		Book	Page	Book	Page	Sec	Twshp	Rnge
A MC 131683	PONDEROSA	1385	650			7	T14N	R9W
A MC 159967	BM 1	1441	332			26	T15N	R10W
A MC 159968	BM 2	1441	334			26	T15N	R10W
A MC 19371	RJ 17	1110	696			9	T14N	R9W
A MC 19374	RJ 20	1110	699			9	T14N	R9W
A MC 19375	RJ 21	1110	700			9	T14N	R9W
A MC 305766	BEV 1	2265	277			9	T14N	R9W
A MC 305767	BEV 2	2265	279			9	T14N	R9W
A MC 305768	BEV 3	2265	281			9	T14N	R9W
A MC 305769	BEV 4	2265	283			9	T14N	R9W
A MC 305770	BEV 5	2265	285			9	T14N	R9W
A MC 305771	BEV 6	2265	287			9	T14N	R9W
A MC 305772	BEV 7	2265	289			9	T14N	R9W
A MC 305773	BEV 8	2265	291			9	T14N	R9W
A MC 305774	BEV 9	2265	293			9	T14N	R9W
A MC 305775	BEV 10	2265	295			9	T14N	R9W
A MC 305776	BEV 11	2265	297			9	T14N	R9W
A MC 305777	BEV 12	2265	299			9	T14N	R9W
A MC 305778	BEV 13	2265	301			9	T14N	R9W
A MC 305779	BEV 14	2265	303			9	T14N	R9W
A MC 305780	BEV 15	2265	305			9	T14N	R9W
A MC 305781	BEV 16	2265	307			9	T14N	R9W
A MC 305782	BEV 17	2265	309			9	T14N	R9W
A MC 305783	BEV 18	2265	311			9	T14N	R9W
A MC 305784	BEV 19	2265	313			9	T14N	R9W
A MC 305785	BEV 20	2265	315			9	T14N	R9W
A MC 305786	BEV 21	2265	317			9	T14	R9W
A MC 305787	BEV 22	2265	319			9	T14N	R9W
A MC 305788	BEV 23	2265	321			9	T14N	R9W
A MC 305789	BEV 24	2265	323			9	T14N	R9W
A MC 305790	BEV 25	2265	325			9	T14N	R9W
A MC 305791	BEV 26	2265	327			9	T14N	R9W
A MC 305792	BEV 27	2265	329			9	T14N	R9W
A MC 305793	BEV 28	2265	331			9	T14N	R9W
A MC 305794	BEV 29	2265	333			9	T14N	R9W
A MC 305795	BEV 30	2265	335			9	T14N	R9W
A MC 305796	BEV 31	2265	337			9	T14N	R9W
A MC 305797	BEV 32	2265	339			9	T14N	R9W
A MC 305798	BEV 33	2265	341			9	T14N	R9W
A MC 305799	BEV 34	2265	343			9	T14N	R9W
A MC 305800	BEV 35	2265	345			9	T14N	R9W
A MC 305801	BEV 36	2265	347			9	T14N	R9W
A MC 305802	BEV 37	2265	349			9	T14N	R9W
A MC 305803	BEV 38	2265	351			9	T14N	R9W
A MC 305804	BEV 39	2265	353			9	T14N	R9W
A MC 305805	BEV 40	2265	355			9	T14N	R9W
A MC 305806	BEV 41	2265	357			9	T14N	R9W
A MC 305807	BEV 42	2265	359			9	T14N	R9W

ENTERED INTO COMPUTER

AUG 11 1999

RECEIVED
BUREAU OF
LAND MANAGEMENT
AUG 2 10 56 AM '99
PHOTOGRAPHIC
STATE OF ARIZONA
BUREAU OF LAND MANAGEMENT

48-544

EXHIBIT A

Attached to and made a part of that certain letter dated the 30 of July, 1999, covering the following described unpatented mining claims and mill sites located in the Eureka Mining District, County of Yavapai, State of Arizona, to wit:

BLM SERIAL #	Claim Name	Original Recording		Amended Recording		Map Location Reference		
		Book	Page	Book	Page	Sec	Twshp	Rnge
A MC 305808	BEV 43	2265	361			9	T14N	R9W
A MC 305809	BEV 44	2265	363			9	T14N	R9W
A MC 305810	BEV 45	2265	365			9	T14N	R9W
A MC 305811	BEV 46	2265	367			9	T14N	R9W
A MC 305812	BEV 47	2265	369			9	T14N	R9W
A MC 305813	BEV 48	2265	371			9	T14N	R9W
A MC 305814	BEV 49	2265	373			9	T14N	R9W
A MC 305815	BEV 50	2265	375			9	T14N	R9W
A MC 305816	BEV 51	2265	377			9	T14N	R9W
A MC 305817	BEV 52	2265	379			9	T14N	R9W
A MC 305818	BEV 53	2265	381			9	T14N	R9W
A MC 305819	BEV 54	2265	383			9	T14N	R9W
A MC 308466	FSM #1	2297	161			20	T14N	R9W
A MC 308467	FSM #2	2297	163			20	T14N	R9W
A MC 308468	FSM #3	2297	165			20	T14N	R9W
A MC 308469	FSM #4	2297	167			20	T14N	R9W
A MC 308470	FSM #5	2297	169			20	T14N	R9W
A MC 308471	FSM #6	2297	171			20	T14N	R9W
A MC 308472	FSM #7	2297	173			20	T14N	R9W
A MC 308473	JWH #1	2297	105			7	T14N	R9W
A MC 308474	JWH #2	2297	107			7	T14N	R9W
A MC 308475	JWH #3	2297	109			7	T14N	R9W
A MC 308476	JWH #4	2297	111			7	T14N	R9W
A MC 308477	JWH #5	2297	113			7	T14N	R9W
A MC 308478	JWH #6	2297	115			7	T14N	R9W
A MC 308479	JWH #7	2297	117			7	T14N	R9W
A MC 308480	JWH #8	2297	119			7	T14N	R9W
A MC 308481	JWH #9	2297	121			7	T14N	R9W
A MC 308482	JWH #10	2297	123			7	T14N	R9W
A MC 308483	JWH #11	2297	125			7	T14N	R9W
A MC 308484	JWH #12	2297	127			7	T14N	R9W
A MC 308485	JWH #13	2297	129			7	T14N	R9W
A MC 308486	JWH #14	2297	131			7	T14N	R9W
A MC 308487	JWH #15	2297	133			7	T14N	R9W
A MC 308488	JWH #16	2297	135			7	T14N	R9W
A MC 308489	JWH #17	2297	137			7	T14N	R9W
A MC 308490	JWH #18	2297	139			7	T14N	R9W
A MC 308491	JWH #19	2297	141			7	T14N	R9W
A MC 308492	JWH #20	2297	143			7	T14N	R9W
A MC 308493	JWH #21	2297	145			18	T14N	R9W
A MC 308494	JWH #22	2297	147			18	T14N	R9W
A MC 308495	JWH #23	2297	149			18	T14N	R9W
A MC 308496	JWH #24	2297	151			18	T14N	R9W
A MC 308497	JWH #25	2297	153			18	T14N	R9W
A MC 308498	JWH #26	2297	155			18	T14N	R9W
A MC 308499	JWH #27	2297	157			18	T14N	R9W
A MC 308500	JWH #28	2297	159			18	T14N	R9W
A MC 308501	JWH #29	2298	320			13	T14N	R10W

ENTERED INTO COMPUTER

AUG 11 1999

RECEIVED
BUREAU OF
LAND MANAGEMENT
U.S. DEPARTMENT OF
THE INTERIOR
PHOENIX, ARIZONA

AUG 2 10 58 AM '99

RECEIVED
BUREAU OF
LAND MANAGEMENT
U.S. DEPARTMENT OF
THE INTERIOR
PHOENIX, ARIZONA

EXHIBIT A

Attached to and made a part of that certain letter dated the 30 of July, 1999, covering the following described unpatented mining claims and mill sites located in the Eureka Mining District, County of Yavapai, State of Arizona, to wit:

BLM SERIAL #	Claim Name	Original Recording		Amended Recording		Map Location Reference		
		Book	Page	Book	Page	Sec	Twshp	Rnge
A MC 308502	JWH #30	2298	322			13	T14N	R10W
A MC 308503	JWH #31	2298	324			18	T14N	R9W
A MC 308504	JWH #32	2298	326			18	T14N	R9W
A MC 308505	JWH #33	2298	328			18	T14N	R9W
A MC 308506	JWH #34	2298	330			18	T14N	R9W
A MC 308507	JWH #35	2298	332			18	T14N	R9W
A MC 308508	JWH #36	2298	334			18	T14N	R9W
A MC 308509	JWH #37	2298	336			18	T14N	R9W
A MC 308510	JWH #38	2298	338			13	T14N	R10W
A MC 308511	JWH #39	2298	340			13	T14N	R10W
A MC 308512	JWH #40	2298	342			13	T14N	R10W
A MC 308513	JWH #41	2298	344			18	T14N	R9W
A MC 308514	JWH #42	2298	346			18	T14N	R9W
A MC 308515	JWH #43	2298	348			18	T14N	R9W
A MC 308516	JWH #44	2298	350			18	T14N	R9W
A MC 308517	JWH #45	2298	352			18	T14N	R9W
A MC 308518	JWH #46	2298	354			18	T14N	R9W
A MC 308519	JWH #47	2298	356			18	T14N	R9W
A MC 308520	JWH #48	2298	358			18	T14N	R9W
A MC 308521	JWH #49	2298	360			13	T14N	R10W
A MC 308522	JWH #50	2298	362			13	T14N	R10W
A MC 308523	JWH #51	2298	364			18	T14N	R9W
A MC 308524	JWH #52	2298	366			18	T14N	R9W
A MC 308525	JWH #53	2298	368			18	T14N	R9W
A MC 308526	JWH #54	2298	370			18	T14N	R9W
A MC 308527	JWH #55	2298	372			18	T14N	R9W
A MC 308528	JWH #56	2298	374			18	T14N	R9W
A MC 308529	JWH #57	2298	376			18	T14N	R9W
A MC 308530	JWH #58	2298	378			18	T14N	R9W
A MC 308531	JWH #59	2298	380			18	T14N	R9W
A MC 308532	JWH #60	2298	382			19	T14N	R9W
A MC 308533	JWH #61	2298	384			19	T14N	R9W
A MC 308534	JWH #62	2298	386			19	T14N	R9W
A MC 308535	JWH #63	2298	388			19	T14N	R9W
A MC 308536	JWH #64	2298	390			19	T14N	R9W
A MC 308537	JWH #65	2298	392			19	T14N	R9W
A MC 308538	JWH #66	2298	394			19	T14N	R9W
A MC 308539	JWH #67	2298	396			19	T14N	R9W
A MC 308540	JWH #68	2298	398			19	T14N	R9W
A MC 308541	JWH #69	2298	400			24	T14N	R10W
A MC 308542	JWH #70	2298	402			24	T14N	R10W
A MC 308543	JWH #71	2298	404			24	T14N	R10W
A MC 308544	JWH #72	2298	406			24	T14N	R10W
A MC 308545	JWH #73	2298	408			24	T14N	R10W
A MC 308546	JWH #74	2298	410			24	T14N	R10W
A MC 308547	JWH #75	2298	412			24	T14N	R10W
A MC 308548	JWH #76	2298	414			24	T14N	R10W
A MC 308549	JWH #77	2298	416			24	T14N	R10W

ENTERED INTO COMPUTER

AUG 11 1999

RECEIVED
BUREAU OF
LAND MANAGEMENT
AUG 10 10 55 AM '99

AUG 2 10 55 AM '99

RECEIVED
BUREAU OF
LAND MANAGEMENT48
SAM

EXHIBIT A

Attached to and made a part of that certain letter dated the 30 of July, 1999, covering the following described unpatented mining claims and mill sites located in the Eureka Mining District, County of Yavapai, State of Arizona, to wit:

BLM SERIAL #	Claim Name	Original Recording		Amended Recording		Map Location Reference		
		Book	Page	Book	Page	Sec	Twshp	Rnge
A MC 317120	LAW 1	2407	887			28	T15N	R10W
A MC 317121	LAW 2	2407	889			28	T15N	R10W
A MC 317122	LAW 3	2407	891			28	T15N	R10W
A MC 317123	LAW 4	2407	893			28	T15N	R10W
A MC 317124	LAW 5	2407	895			33	T15N	R10W
A MC 317125	LAW 6	2407	897			33	T15N	R10W
A MC 317126	LAW 7	2407	899			33	T15N	R10W
A MC 317127	LAW 8	2407	901			33	T15N	R10W
A MC 317128	LAW 9	2407	903			33	T15N	R10W
A MC 317129	LAW 10	2407	905			33	T15N	R10W
A MC 317130	LAW 11	2407	907			33	T15N	R10W
A MC 317131	LAW 12	2407	909			33	T15N	R10W
A MC 317132	LAW 13	2407	911			28	T15N	R10W
A MC 317133	LAW 14	2407	913			28	T15N	R10W
A MC 317134	LAW 15	2407	915			28	T15N	R10W
A MC 317135	LAW 16	2407	917			28	T15N	R10W
A MC 317136	LAW 17	2407	919			33	T15N	R10W
A MC 317137	LAW 18	2407	921			33	T15N	R10W
A MC 317138	LAW 19	2407	923			33	T15N	R10W
A MC 317139	LAW 20	2407	925			33	T15N	R10W
A MC 317140	LAW 21	2407	927			33	T15N	R10W
A MC 317141	LAW 22	2407	929			33	T15N	R10W
A MC 317142	LAW 23	2407	931			33	T15N	R10W
A MC 317143	LAW 24	2407	933			33	T15N	R10W
A MC 317144	LAW 25	2407	934			28	T15N	R10W
A MC 317145	LAW 26	2407	936			28	T15N	R10W
A MC 317146	LAW 27	2407	938			28	T15N	R10W
A MC 317147	LAW 28	2407	940			28	T15N	R10W
A MC 317148	LAW 29	2407	942			28	T15N	R10W
A MC 317149	LAW 30	2407	943			28	T15N	R10W
A MC 317150	LAW 31	2407	945			28	T15N	R10W
A MC 317151	LAW 32	2407	947			28	T15N	R10W
A MC 317152	LAW 33	2407	949			33	T15N	R10W
A MC 317153	LAW 34	2407	951			33	T15N	R10W
A MC 317154	LAW 35	2407	953			33	T15N	R10W
A MC 317155	LAW 36	2407	955			33	T15N	R10W
A MC 317156	LAW 37	2407	957			33	T15N	R10W
A MC 317157	LAW 38	2407	959			33	T15N	R10W
A MC 317158	LAW 39	2407	961			33	T15N	R10W
A MC 317159	LAW 40	2407	963			33	T15N	R10W
A MC 317160	LAW 41	2407	965			28	T15N	R10W
A MC 317161	LAW 42	2407	967			28	T15N	R10W
A MC 317162	LAW 43	2407	969			28	T15N	R10W
A MC 317163	LAW 44	2407	971			28	T15N	R10W
A MC 317164	LAW 45	2407	973			28	T15N	R10W
A MC 317165	LAW 46	2407	975			28	T15N	R10W
A MC 317166	LAW 47	2407	977			28	T15N	R10W
A MC 317167	LAW 48	2407	979			28	T15N	R10W

ENTERED INTO COMPUTER

AUG 11 1999

RECEIVED
BUREAU OF
LAND MANAGEMENT
AUG 2 10 56 AM '99

48
SM

EXHIBIT A

Attached to and made a part of that certain letter dated the 30 of July, 1999, covering the following described unpatented mining claims and mill sites located in the Eureka Mining District, County of Yavapai, State of Arizona, to wit:

BLM SERIAL #	Claim Name	Original Recording		Amended Recording		Map Location Reference		
		Book	Page	Book	Page	Sec	Twshp	Rnge
A MC 317168	LAW 49	2407	981			33	T15N	R10W
A MC 317169	LAW 50	2407	983			33	T15N	R10W
A MC 317170	LAW 51	2407	985			33	T15N	R10W
A MC 317171	LAW 52	2407	987			33	T15N	R10W
A MC 317172	LAW 53	2407	989			33	T15N	R10W
A MC 317173	LAW 54	2407	991			33	T15N	R10W
A MC 317174	LAW 55	2407	993			33	T15N	R10W
A MC 317175	LAW 56	2407	995			33	T15N	R10W
A MC 317176	LAW 57	2407	997			28	T15N	R10W
A MC 317177	LAW 58	2407	999			28	T15N	R10W
A MC 317178	LAW 59	2408	1			28	T15N	R10W
A MC 317179	LAW 60	2408	3			28	T15N	R10W
A MC 317180	LAW 61	2408	5			28	T15N	R10W
A MC 317181	LAW 62	2408	7			28	T15N	R10W
A MC 317182	LAW 63	2408	9			28	T15N	R10W
A MC 317183	LAW 64	2408	11			28	T15N	R10W
A MC 317184	LAW 65	2408	13			33	T15N	R10W
A MC 317185	LAW 66	2408	15			33	T15N	R10W
A MC 317186	LAW 67	2408	17			33	T15N	R10W
A MC 317187	LAW 68	2408	19			33	T15N	R10W
A MC 317188	LAW 69	2408	21			33	T15N	R10W
A MC 317189	LAW 70	2408	23			33	T15N	R10W
A MC 317190	LAW 71	2408	25			33	T15N	R10W
A MC 317191	LAW 72	2408	27			33	T15N	R10W
A MC 317192	LAW 73	2408	29			28	T15N	R10W
A MC 317193	LAW 74	2408	31			28	T15N	R10W
A MC 317194	LAW 75	2408					T15N	R10W
A MC 317195	LAW 76	2408	35			28	T15N	R10W
A MC 317196	LAW 77	2408	37			28	T15N	R10W
A MC 317197	LAW 78	2408	39			28	T15N	R10W
A MC 317198	LAW 79	2408	41			28	T15N	R10W
A MC 317199	LAW 80	2408	43			28	T15N	R10W
A MC 317200	LAW 81	2408	45			33	T15N	R10W
A MC 317201	LAW 82	2408	47			33	T15N	R10W
A MC 317202	LAW 83	2408	49			33	T15N	R10W
A MC 317203	LAW 84	2408	51			33	T15N	R10W
A MC 317204	LAW 85	2408	53			33	T15N	R10W
A MC 317205	LAW 86	2408	55			33	T15N	R10W
A MC 317206	LAW 87	2408	57			33	T15N	R10W
A MC 317207	LAW 88	2408	59			33	T15N	R10W
A MC 317208	LAW 89	2408	61			28	T15N	R10W
A MC 317209	LAW 90	2408	63			28	T15N	R10W
A MC 317210	LAW 91	2408	65			28	T15N	R10W
A MC 317211	LAW 92	2408	67			28	T15N	R10W
A MC 317212	LAW 93	2408	69			28	T15N	R10W
A MC 317213	LAW 94	2408	71			28	T15N	R10W
A MC 317214	LAW 95	2408	73			28	T15N	R10W
A MC 317215	LAW 96	2408	75			28	T15N	R10W

ENTERED INTO COMPUTER

AUG 11 1999

AUG 2 10 55 AM '99

RECEIVED
BUREAU OF
LAND MANAGEMENT48
LMM

EXHIBIT A

Attached to and made a part of that certain letter dated the 30 of July, 1999, covering the following described unpatented mining claims and mill sites located in the Eureka Mining District, County of Yavapai, State of Arizona, to wit:

BLM SERIAL #	Claim Name	Original Recording		Amended Recording		Map Location Reference		
		Book	Page	Book	Page	Sec	Twshp	Rnge
A MC 317216	LAW 97	2408	77			33	T15N	R10W
A MC 317217	LAW 98	2408	79			33	T15N	R10W
A MC 317218	LAW 99	2408	81			33	T15N	R10W
A MC 317219	LAW 100	2408	83			33	T15N	R10W
A MC 317220	LAW 101	2408	85			33	T15N	R10W
A MC 317221	LAW 102	2408	87			33	T15N	R10W
A MC 317222	LAW 103	2408	89			33	T15N	R10W
A MC 317223	LAW 104	2408	91			33	T15N	R10W
A MC 317224	LAW 105	2408	93			28	T15N	R10W
A MC 317225	LAW 106	2408	95			28	T15N	R10W
A MC 317226	LAW 107	2408	97			28	T15N	R10W
A MC 317227	LAW 108	2408	99			28	T15N	R10W
A MC 317228	LAW 109	2408	101			28	T15N	R10W
A MC 317229	LAW 110	2408	103			28	T15N	R10W
A MC 317230	LAW 111	2408	105			28	T15N	R10W
A MC 317231	LAW 112	2408	107			28	T15N	R10W
A MC 317232	LAW 113	2408	109			33	T15N	R10W
A MC 317233	LAW 114	2408	111			33	T15N	R10W
A MC 317234	LAW 115	2408	113			33	T15N	R10W
A MC 317235	LAW 116	2408	115			33	T15N	R10W
A MC 317236	LAW 117	2408	117			33	T15N	R10W
A MC 317237	LAW 118	2408	119			33	T15N	R10W
A MC 317238	LAW 119	2408	121			33	T15N	R10W
A MC 317239	LAW 120	2408	123			33	T15N	R10W
A MC 317240	LAW 121	2408	125			27	T15N	R10W
A MC 317241	LAW 122	2408	127			27	T15N	R10W
A MC 317242	LAW 123	2408	129			27	T15N	R10W
A MC 317243	LAW 124	2408	131			27	T15N	R10W
A MC 317244	LAW 125	2408	131			27	T15N	R10W
A MC 317245	LAW 126	2408	135			27	T15N	R10W
A MC 317246	LAW 127	2408	137			27	T15N	R10W
A MC 317247	LAW 128	2408	139			27	T15N	R10W
A MC 317248	LAW 129	2408	141			34	T15N	R10W
A MC 317249	LAW 130	2408	143			34	T15N	R10W
A MC 317250	LAW 131	2408	145			34	T15N	R10W
A MC 317251	LAW 132	2408	147			34	T15N	R10W
A MC 317252	LAW 133	2408	149			34	T15N	R10W
A MC 317253	LAW 134	2408	151			34	T15N	R10W
A MC 317254	LAW 135	2408	153			34	T15N	R10W
A MC 317255	LAW 136	2408	155			34	T15N	R10W
A MC 317256	LAW 137	2408	157			34	T15N	R10W
A MC 317257	LAW 138	2408	159			34	T15N	R10W
A MC 317258	LAW 139	2408	161			34	T15N	R10W
A MC 317259	LAW 140	2408	163			34	T15N	R10W
A MC 317260	LAW 141	2408	165			34	T15N	R10W
A MC 317261	LAW 142	2408	167			34	T15N	R10W
A MC 317262	LAW 143	2408	169			34	T15N	R10W
A MC 317263	LAW 144	2408	171			34	T15N	R10W

ENTERED INTO COMPUTER
AUG 11 1999

RECEIVED
BUREAU OF
LAND MANAGEMENT
AUG 2 10 56 AM '99

48
JMM

EXHIBIT A

Attached to and made a part of that certain letter dated the 30 of July, 1999, covering the following described unpatented mining claims and mill sites located in the Eureka Mining District, County of Yavapai, State of Arizona, to wit:

BLM SERIAL #	Claim Name	Original Recording		Amended Recording		Map Location Reference		
		Book	Page	Book	Page	Sec	Twshp	Rnge
A MC 317268	LAW 149	2408	181			34	T15N	R10W
A MC 317269	LAW 150	2408	183			34	T15N	R10W
A MC 317270	LAW 151	2408	185			34	T15N	R10W
A MC 317271	LAW 152	2408	187			34	T15N	R10W
A MC 317276	LAW 157	2408	197			34	T15N	R10W
A MC 317277	LAW 158	2408	199			34	T15N	R10W
A MC 317278	LAW 159	2408	201			34	T15N	R10W
A MC 317279	LAW 160	2408	203			34	T15N	R10W
A MC 317284	LAW 165	2408	213			35	T15N	R10W
A MC 317285	LAW 166	2408	215			35	T15N	R10W
A MC 317286	LAW 167	2408	217			35	T15N	R10W
A MC 317287	LAW 168	2408	219			35	T15N	R10W
A MC 317292	LAW 173	2408	229			35	T15N	R10W
A MC 317293	LAW 174	2408	231			35	T15N	R10W
A MC 317294	LAW 175	2408	233			35	T15N	R10W
A MC 317295	LAW 176	2408	235			35	T15N	R10W
A MC 317296	LAW 177	2408	237			35	T15N	R10W
A MC 317297	LAW 178	2408	239			35	T15N	R10W
A MC 317298	LAW 179	2408	241			35	T15N	R10W
A MC 317299	LAW 180	2408	243			35	T15N	R10W
A MC 317300	LAW 181	2408	245			35	T15N	R10W
A MC 317301	LAW 182	2408	247			35	T15N	R10W
A MC 317302	LAW 183	2408	249			35	T15N	R10W
A MC 317303	LAW 184	2408	251			35	T15N	R10W
A MC 317304	LAW 185	2408	253			35	T15N	R10W
A MC 317305	LAW 186	2408	255			35	T15N	R10W
A MC 317306	LAW 187	2408	257			35	T15N	R10W
A MC 317307	LAW 188	2408	259			35	T15N	R10W
A MC 317308	LAW 189	2408	261			35	T15N	R10W
A MC 317309	LAW 190	2408	263			35	T15N	R10W
A MC 317310	LAW 191	2408	265			35	T15N	R10W
A MC 317311	LAW 192	2408	267			35	T15N	R10W
A MC 317312	LAW 193	2408	269			26	T15N	R10W
A MC 317313	LAW 194	2408	271			26	T15N	R10W
A MC 317314	LAW 195	2408	273			26	T15N	R10W
A MC 317315	LAW 196	2408	275			26	T15N	R10W
A MC 317316	LAW 197	2408	277			35	T15N	R10W
A MC 317317	LAW 198	2408	279			35	T15N	R10W
A MC 317318	LAW 199	2408	281			35	T15N	R10W
A MC 317319	LAW 200	2408	283			35	T15N	R10W
A MC 317320	LAW 201	2408	285			35	T15N	R10W
A MC 317321	LAW 202	2408	287			35	T15N	R10W
A MC 317322	LAW 203	2408	289			35	T15N	R10W
A MC 317323	LAW 204	2408	291			35	T15N	R10W
A MC 317324	LAW 205	2408	293			26	T15N	R10W
A MC 317325	LAW 206	2408	295			26	T15N	R10W
A MC 317326	LAW 207	2408	297			26	T15N	R10W
A MC 317327	LAW 208	2408	299			35	T15N	R10W

ENTERED INTO COMPUTER

AUG 11 1999

AUG 2 10 57 AM '99

RECEIVED
BUREAU OF
LAND MANAGEMENT48
EAM

EXHIBIT A

Attached to and made a part of that certain letter dated the 30 of July, 1999, covering the following described unpatented mining claims and mill sites located in the Eureka Mining District, County of Yavapai, State of Arizona, to wit:

BLM SERIAL #	Claim Name	Original Recording		Amended Recording		Map Location Reference		
		Book	Page	Book	Page	Sec	Twshp	Rnge
A MC 317328	LAW 209	2408	301			35	T15N	R10W
A MC 317329	LAW 210	2408	303			35	T15N	R10W
A MC 317330	LAW 211	2408	305			35	T15N	R10W
A MC 317331	LAW 212	2408	307			35	T15N	R10W
A MC 317332	LAW 213	2408	309			35	T15N	R10W
A MC 317333	LAW 214	2408	311			35	T15N	R10W
A MC 317334	LAW 215	2408	313			35	T15N	R10W
A MC 317335	LAW 216	2408	315			26	T15N	R10W
A MC 317336	LAW 217	2408	317			26	T15N	R10W
A MC 317337	LAW 218	2408	319			26	T15N	R10W
A MC 317338	LAW 219	2408	321			26	T15N	R10W
A MC 317339	LAW 220	2408	323			35	T15N	R10W
A MC 317340	LAW 221	2408	325			35	T15N	R10W
A MC 317341	LAW 222	2408	327			35	T15N	R10W
A MC 317342	LAW 223	2408	329			35	T15N	R10W
A MC 317343	LAW 224	2408	331			35	T15N	R10W
A MC 317344	LAW 225	2408	333			35	T15N	R10W
A MC 317345	LAW 226	2408	335			35	T15N	R10W
A MC 317346	LAW 227	2408	337			35	T15N	R10W
A MC 317347	LAW 228	2408	339			26	T15N	R10W
A MC 317348	LAW 229	2408	341			26	T15N	R10W
A MC 317349	LAW 230	2408	343			26	T15N	R10W
A MC 317350	LAW 231	2408	345			26	T15N	R10W
A MC 317351	LAW 232	2408	347			26	T15N	R10W
A MC 317352	LAW 233	2408	349			35	T15N	R10W
A MC 317353	LAW 234	2408	351			35	T15N	R10W
A MC 317354	LAW 235	2408	353			35	T15N	R10W
A MC 317355	LAW 236	2408	355			35	T15N	R10W
A MC 317356	LAW 237	2408	357			35	T15N	R10W
A MC 317357	LAW 238	2408	359			35	T15N	R10W
A MC 317358	LAW 239	2408	361			35	T15N	R10W
A MC 317359	LAW 240	2408	363			35	T15N	R10W
A MC 31840	RS 129	1185	243			34	T15N	R10W
A MC 31841	RS 130	1185	245			34	T15N	R10W
A MC 31842	RS 131	1185	247			34	T15N	R10W
A MC 31843	RS 132	1185	249			34	T15N	R10W
A MC 31844	RS 133	1185	251			34	T15N	R10W
A MC 31845	RS 134	1185	253			34	T15N	R10W
A MC 31846	RS 135	1185	255			34	T15N	R10W
A MC 31847	RS 136	1185	257			34	T15N	R10W
A MC 31856	RS 145	1185	275			34	T15N	R10W
A MC 31857	RS 146	1185	277			34	T15N	R10W
A MC 31858	RS 147	1185	279			34	T15N	R10W
A MC 31859	RS 148	1185	281			34	T15N	R10W
A MC 31860	RS 149	1185	283			34	T15N	R10W
A MC 31861	RS 150	1185	285			34	T15N	R10W
A MC 31862	RS 151	1185	287			34	T15N	R10W
A MC 31863	RS 152	1185	289			34	T15N	R10W

ENTERED INTO COMPUTER

AUG 11 1999

Aug 2 10 57 AM '99

RECEIVED
BUREAU OF
LAND MANAGEMENT

18 SEP

EXHIBIT A

Attached to and made a part of that certain letter dated the 30 of July, 1999, covering the following described unpatented mining claims and mill sites located in the Eureka Mining District, County of Yavapai, State of Arizona, to wit:

BLM SERIAL #	Claim Name	Original Recording		Amended Recording		Map Location Reference		
		Book	Page	Book	Page	Sec	Twshp	Rnge
A MC 31872	RS 165	1185	307			34	T15N	R10W
A MC 31873	RS 166	1185	309			34	T15N	R10W
A MC 31874	RS 167	1185	311			34	T15N	R10W
A MC 31875	RS 168	1185	313			34	T15N	R10W
A MC 31884	RS 181	1185	331			34	T15N	R10W
A MC 31885	RS 182	1185	333			34	T15N	R10W
A MC 31886	RS 183	1185	335			34	T15N	R10W
A MC 31887	RS 184	1185	337			34	T15N	R10W
A MC 31896	RS 197	1185	355			34	T15N	R10W
A MC 31897	RS 198	1185	357			34	T15N	R10W
A MC 31898	RS 199	1185	359			34	T15N	R10W
A MC 31899	RS 200	1185	361			34	T15N	R10W
A MC 31900	RS 213	1185	363			34	T15N	R10W
A MC 31901	RS 214	1185	365			34	T15N	R10W
A MC 31902	RS 215	1185	367			34	T15N	R10W
A MC 31903	RS 216	1185	369			34	T15N	R10W
A MC 322631	JWH 80	2494	611			7	T14N	R9W
A MC 322632	JWH 81	2494	613			7	T14N	R9W
A MC 322633	JWH 82	2494	615			7	T14N	R9W
A MC 322634	JWH 83	2494	617			7	T14N	R9W
A MC 38690	DEER NO. 3	580	730			12	T14N	R10W
A MC 38691	DEER NO. 4	580	731			12	T14N	R10W
A MC 38692	DEER NO. 5	580	732			12	T14N	R10W
A MC 38693	DEER NO. 6	580	733			12	T14N	R10W
A MC 38694	DEER NO. 7A	1202	282			12	T14N	R10W
A MC 38695	DEER NO. 8A	1202	284			12	T14N	R10W
A MC 38696	DEER NO. 9	580	881			12	T14N	R10W
A MC 38708	DEER #21	669	962			12	T14N	R10W
A MC 38709	DEER # 22	669	963			12	T14N	R10W
A MC 38710	DEER # 23	669	964			12	T14N	R10W
A MC 38711	DEER # 24	669	965			12	T14N	R10W
A MC 38712	DEER # 25	669	966			12	T14N	R10W
A MC 38713	DEER # 26	669	967			12	T14N	R10W
A MC 38714	DEER#27	669	968			12	T14N	R10W
A MC 38715	DEER # 28	669	969			13	T14N	R10W
A MC 38716	DEER # 29	669	970			13	T14N	R10W
A MC 38717	DEER # 30	669	971			12	T14N	R10W
A MC 38718	DEER # 31	669	972			12	T14N	R10W
A MC 38719	DEER # 32	669	973			12	T14N	R10W
A MC 38720	DEER # 33	669	974			12	T14N	R10W
A MC 38721	DEER # 34	669	975			13	T14N	R10W
A MC 38722	DEER # 35	669	976			13	T14N	R10W
A MC 38723	DEER # 36	669	977			13	T14N	R10W
A MC 38724	DEER # 37	669	978			13	T14N	R10W
A MC 38725	DEER # 38	669	979			12	T14N	R10W
A MC 38726	DEER # 39	669	980			12	T14N	R10W
A MC 38727	DEER # 40	669	981			12	T14N	R10W
A MC 38728	DEER # 41	669	982			12	T14N	R10W

ENTERED INTO COMPUTER

AUG 11 1999

RECEIVED
BUREAU OF LAND MANAGEMENT
PHOENIX, ARIZONA

AUG 2 10 57 AM '99

RECEIVED
BUREAU OF LAND MANAGEMENT

48
spm

EXHIBIT A

Attached to and made a part of that certain letter dated the 30 of July, 1999, covering the following described unpatented mining claims and mill sites located in the Eureka Mining District, County of Yavapai, State of Arizona, to wit:

BLM SERIAL #	Claim Name	Original Recording		Amended Recording		Map Location Reference		
		Book	Page	Book	Page	Sec	Twshp	Rnge
A MC 38729	DEER # 42	669	983			13	T14N	R10W
A MC 38730	DEER # 43	669	984			13	T14N	R10W
A MC 38731	DEER # 44	669	985			13	T14N	R10W
A MC 38732	DEER # 45	669	986			13	T14N	R10W
A MC 38733	DEER # 46	669	987			13	T14N	R10W
A MC 38734	DEER # 47	669	988			13	T14N	R10W
A MC 38735	DEER # 48	669	989			11	T14N	R10W
A MC 38736	DEER # 49	669	990			11	T14N	R10W
A MC 38737	DEER # 50	669	991			14	T14N	R10W
A MC 38738	DEER # 51	669	992			14	T14N	R10W
A MC 38739	DEER # 52	669	993			14	T14N	R10W
A MC 38740	DEER # 53 (RELOCATION)	695	390			13	T14N	R10W
A MC 38741	DEER # 54	669	995			14	T14N	R10W
A MC 38742	DEER # 55	669	996			14	T14N	R10W
A MC 38743	DEER # 56	669	997			14	T14N	R10W
A MC 38744	DEER # 57	669	998			14	T14N	R10W
A MC 38745	DEER # 58	669	999			14	T14N	R10W
A MC 38746	DEER # 59	670	001			14	T14N	R10W
A MC 38747	DEER # 60 (RELOCATION)	695	391			14	T14N	R10W
A MC 38748	DEER # 61	670	003			14	T14N	R10W
A MC 38749	DEER #62	670	004			14	T14N	R10W
A MC 38750	DEER # 63	670	005			14	T14N	R10W
A MC 38751	DEER # 64	670	006			14	T14N	R10W
A MC 38767	DEER #81	938	474			12	T14N	R10W
A MC 38768	DEER #82	938	475			12	T14N	R10W
A MC 38769	DEER #83	938	476			12	T14N	R10W
A MC 38770	DEER #84	938	477			12	T14N	R10W
A MC 61004	BONANZA	156	243	1385	655	7	T14N	R9W
A MC 61005	POLARIS	156	247	1385	653	8	T14N	R9W
A MC 62882	KEYNOTE	108	189			20	T14N	R9W
A MC 62883	MOON ANCHOR	076	374			19	T14N	R9W
A MC 62884	BIRD EYE	076	375			20	T14N	R9W
A MC 62885	LONGVIEW	050	191	071	025	30	T14N	R9W
A MC 62886	NINO	017	007					
A MC 62887	QUEEN EXTENSION #1	004	538			20	T14N	R9W
A MC 62888	BRUCE #1	608	348			19	T14N	R9W
A MC 62889	BRUCE #3	608	350			19	T14N	R9W
A MC 62890	R & R #2	608	345			18	T14N	R9W
A MC 62891	JOS #5	576	129			19	T14N	R9W
A MC 62892	JOS #6	576	130			19	T14N	R9W
A MC 62893	CYPRUS NO 1	005	483	025	599	20	T14N	R9W
A MC 62894	CYPRUS NO 2	005	484	025	590	20	T14N	R9W
A MC 62895	CYPRUS NO 3	005	485	025	591	20	T14N	R9W
A MC 62896	CYPRUS NO. 4	013	022	049	525	20	T14N	R9W
A MC 62897	CYPRUS NO. 5	013	023	049	526	17	T14N	R9W
A MC 62898	CYPRUS NO 6	013	024	049	527	20	T14N	R9W
A MC 62899	CYPRUS #7	049	528			19	T14N	R9W

ENTERED INTO COMPUTER

AUG 11 1999

RECEIVED
BUREAU OF LAND MANAGEMENT
PHOENIX, ARIZONA

RECEIVED
BUREAU OF LAND MANAGEMENT
PHOENIX, ARIZONA
AUG 11 1999

47
SAM

EXHIBIT A

Attached to and made a part of that certain letter dated the 30 of July, 1999, covering the following described unpatented mining claims and mill sites located in the Eureka Mining District, County of Yavapai, State of Arizona, to wit:

BLM SERIAL #	Claim Name	Original Recording		Amended Recording		Map Location Reference		
		Book	Page	Book	Page	Sec	Twshp	Rnge
A MC 62900	CYPRUS #8	049	529			19	T14N	R9W
A MC 62901	CYPRUS #9	049	530			19	T14N	R9W
A MC 62902	CYPRUS #10	049	531			19	T14N	R9W
A MC 62903	CYPRUS #11	049	532			19	T14N	R9W
A MC 62904	CYPRUS #12	049	533			19	T14N	R9W
A MC 62905	CYPRUS #13	049	534			19	T14N	R9W
A MC 62906	CYPRUS # 14	071	024			20	T14N	R9W
A MC 62907	CYPRUS #15	162	190			18	T14N	R9W
A MC 62908	L. & W.	015	227			19	T14N	R9W
A MC 62909	L. & W. NO.3	015	230			19	T14N	R9W
A MC 62910	L. & W. NO. 4	015	231			19	T14N	R9W
A MC 62911	L. & W. NO. 5	015	232			19	T14N	R9W
A MC 62912	BETA NO. 1	013	546			19	T14N	R9W
A MC 62913	BETA NO. 2	013	547	025	588	19	T14N	R9W
A MC 62914	BETA NO. 3	013	548			19	T14N	R9W
A MC 62915	PLYMOUTH	131	046			17	T14N	R9W
A MC 62916	PLYMOUTH EXTENSION	156	246			20	T14N	R9W
A MC 62917	VALENCIA	156	248			17	T14N	R9W
A MC 63176	OCTAROON	144	367			14	T14N	R10W
A MC 63177	OCTAROON NO. 1	144	368			14	T14N	R10W
A MC 63178	RED MT. COPPER NO 1	358	215			14	T14N	R10W
A MC 63179	RED MT. COPPER NO 2	358	216			14	T14N	R10W
A MC 63180	RED MT. COPPER NO 3	358	217			14	T14N	R10W
A MC 63181	RED MT. COPPER NO 4	358	218			14	T14N	R10W
A MC 63182	RED MT. COPPER NO 5	358	219			14	T14N	R10W
A MC 63183	RED MT. COPPER NO 6	358	220			14	T14N	R10W
A MC 63184	RED MT. COPPER NO 7	358	221			14	T14N	R10W
A MC 63185	RED MT. COPPER NO 8	358	222			14	T14N	R10W
A MC 63186	RED MT. COPPER NO 9	358	223			23	T14N	R10W
A MC 63187	COPPER-RIDGE NO 1	358	206			14	T14N	R10W
A MC 63188	COPPER-RIDGE NO 2	358	207			15	T14N	R10W
A MC 63189	COPPER-RIDGE NO 3	358	208			15	T14N	R10W
A MC 63190	COPPER RIDGE NO 4	358	209			14	T14N	R10W
A MC 63191	COPPER RIDGE NO 5	358	210			15	T14N	R10W
A MC 63192	COPPER RIDGE NO 6	358	211			22	T14N	R10W
A MC 63193	COPPER RIDGE NO 7	358	212			22	T14N	R10W
A MC 63194	COPPER RIDGE NO 8	358	213			22	T14N	R10W
A MC 63195	COPPER RIDGE NO 9	358	214			22	T14N	R10W
A MC 63196	ISO #1	563	346			14	T14N	R10W
A MC 63197	ISO #2	563	347			15	T14N	R10W
A MC 63198	ISO #3	563	348			15	T14N	R10W
A MC 63199	ISO #4	563	349			15	T14N	R10W
A MC 63200	ISO #5	563	350			15	T14N	R10W
A MC 63201	ISO #6	563	351			15	T14N	R10W
A MC 63202	ISO #7	563	352			23	T14N	R10W
A MC 63203	ISO #8	563	353			23	T14N	R10W
A MC 63204	ISO #9	563	354			23	T14N	R10W
A MC 63205	ISO #10	563	355			22	T14N	R10W

ENTERED INTO COMPUTER

AUG 11 1999

RECEIVED
BUREAU OF
LAND MANAGEMENT
U.S. DEPARTMENT OF
THE INTERIOR

AUG 2 10 57 AM '99

RECEIVED
BUREAU OF
LAND MANAGEMENT
U.S. DEPARTMENT OF
THE INTERIOR

48

EXHIBIT A

Attached to and made a part of that certain letter dated the 30 of July, 1999, covering the following described unpatented mining claims and mill sites located in the Eureka Mining District, County of Yavapai, State of Arizona, to wit:

BLM SERIAL #	Claim Name	Original Recording		Amended Recording		Map Location Reference		
		Book	Page	Book	Page	Sec	Twshp	Rnge
A MC 63206	ISO #11	563	356			22	T14N	R10W
A MC 63207	ISO #12	563	357			22	T14N	R10W
A MC 63208	ISO #13	563	358			15	T14N	R10W
A MC 63209	ISO #14	563	359			22	T14N	R10W
A MC 63210	ISO #15	568	502			15	T14N	R10W
A MC 63211	ISO #16	568	503			15	T14N	R10W
A MC 63216	OTO 3	1237	073			9	T14N	R9W
A MC 63217	RJ 16A	1237	075			9	T14N	R9W
A MC 63222	DAKOTA #25	445	270			9	T14N	R9W
A MC 63223	DAKOTA #26	445	271			9	T14N	R9W
A MC 63224	JLM 7	1230	879			8	T14N	R9W
A MC 63225	JLM 8	1230	881			8	T14N	R9W
A MC 63226	JLM 9	1230	883			8	T14N	R9W
A MC 63227	JLM 10	1230	885			8	T14N	R9W
A MC 63228	JLM 11	1230	887			8	T14N	R9W
A MC 63229	JLM 12	1230	889			8	T14N	R9W
A MC 63232	JLM 15	1230	895			8	T14N	R9W
A MC 63233	JLM 16	1230	897			8	T14N	R9W
A MC 63234	JLM 17	1230	899			8	T14N	R9W
A MC 63235	JLM 18	1230	901			8	T14N	R9W
A MC 63236	CY-1 (AMENDED)	905	225	1230	903	8	T14N	R9W
A MC 63237	CY-2 (AMENDED)	905	225	1230	905	8	T14N	R9W
A MC 63238	CY-28	1230	911			8	T14N	R9W
A MC 63239	CY-27	1230	909			8	T14N	R9W
A MC 63240	CY-26	1230	907			8	T14N	R9W
A MC 63241	RJ 25 (AMENDED)	1230	913			8	T14N	R9W
A MC 63245	GEO # 93	554	915			8	T14N	R9W
A MC 63246	GEO. # 94	554	915			8	T14N	R9W
A MC 63248	DAKOTA #23	445	268			8	T14N	R9W
A MC 63249	CY-6	905	230			8	T14N	R9W
A MC 63250	CY-7	905	231			8	T14N	R9W
A MC 63251	CY-8	905	232			8	T14N	R9W
A MC 63252	CY-9	905	233			8	T14N	R9W
A MC 63253	CY-10	905	234			8	T14N	R9W
A MC 63254	CY-11	905	235			8	T14N	R9W
A MC 63255	CY-12	905	236			8	T14N	R9W
A MC 79981	R & R #1	608	344			19	T14N	R9W
A MC 79982	R & R #3	608	346			18	T14N	R9W
A MC 79983	R & R #4	608	347			19	T14N	R9W
A MC 79984	BRUCE #2	608	349			19	T14N	R9W
A MC 79985	JOS #1	576	125			19	T14N	R9W
A MC 79986	JOS #2	576	126			19	T14N	R9W
A MC 79987	JOS #3	576	127			19	T14N	R9W
A MC 79988	JOS #4	576	128			19	T14N	R9W
A MC 79989	COMBINE NO. 2	511	463			18	T14N	R9W
A MC 79990	L. & W. NO. 1	015	228			19	T14N	R9W
A MC 79991	L. & W. NO. 2	015	229			19	T14N	R9W
A MC 79992	L. & W. NO. 6	015	233			19	T14N	R9W

ENTERED INTO COMPUTER

AUG 11 1999

RECEIVED
BUREAU OF LAND MANAGEMENT
PHOENIX, ARIZONA

AUG 2 10 57 AM '99
761 181

RECEIVED
BUREAU OF LAND MANAGEMENT
PHOENIX, ARIZONA

48

EXHIBIT A

Attached to and made a part of that certain letter dated the 30 of July, 1999, covering the following described unpatented mining claims and mill sites located in the Eureka Mining District, County of Yavapai, State of Arizona, to wit:

<u>BLM SERIAL #</u>	<u>Claim Name</u>	<u>Original Recording</u>		<u>Amended Recording</u>		<u>Map Location Reference</u>		
		<u>Book</u>	<u>Page</u>	<u>Book</u>	<u>Page</u>	<u>Sec</u>	<u>Twshp</u>	<u>Rnge</u>
A MC 79993	L. & W. FRACTION	015	226	761	182	19	T14N	R9W
A MC 79994	POSSIBILITIES NO. 1	015	225			19	T14N	R9W
Total Number of Claims :		577 ✓						

ENTERED INTO COMPUTER
AUG 11 1999

RECEIVED
BUREAU OF
LAND MANAGEMENT
Aug 2 10 57 AM '99
PHOENIX, ARIZONA



CYPBUS AMAX
MINERALS COMPANY

CHECK NO.: 0315842

CHECK DATE: 07/23/1999

SUPPLIER NO.: 10088

As payment agent for and on behalf of:

INVOICE NUMBER	INVOICE DATE	PURCHASE ORDER	COMPANY	TELEPHONE NUMBER	GROSS AMOUNT	DISCOUNT AMOUNT	NET AMOUNT
LAMS001884	07/23/1999	CMX-100832	CYPRUS BAGDAD COPPER	303-643-5315	57,700.00	.00	57,700.00

FEE TO RETAIN/MAINTAIN 577 UNPAT.
CLAIMS & MILL SITES KNOWN AS THE
PONDEROSA ET AL LOCATED IN YAVAPAI
COUNTY, AZ (BAGDAD)

48.00 +
48.00 +
48.00 +
48.00 +
48.00 +
48.00 +
48.00 +
48.00 +
48.00 +
48.00 +
47.00 +
48.00 +
48.00 +
2.00 +
577.00 *

577.00 x
100.00 =
57,700.00

Aug 2 10 57 AM '99

CHECK TOTAL



DETACH BEFORE CASHING

57,700.00

.00

57,700.00

Page: 1 of 1



Form 1370-41
(March 1984)

UNITED STATES
DEPARTMENT OF THE INTERIOR
BUREAU OF LAND MANAGEMENT

RECEIPT AND ACCOUNTING ADVICE

No. 2480565 04

SM/AZ

08/03/99

Subject: CLAIM MAINTENANCE FEES 2000 (577) ✓

2 1 13

57,700.00

Applicant:

CYPRUS AMAX MINERALS CO
9100 E MINERAL CIR
BOX 3299
ENGLEWOOD, CO 80155-3299

Remitter: 303-643-5000
SAME - CK 10315842

Assignor:

LEASE MANAGEMENT DATA NEW UPDATE PAYMENT

ORIGINAL SERIAL NO.	ASG.	TYPE	ST.	CTY.	FUND SYMBOL	ACRES/UNITS	RATE
GMC 131683, ET AL							

AMOUNT	ANV. DATE	EXP. DATE	BILL CYC.	S/C	DISTRICT	NEXT BILL	MISC. DATA	U of M	ACTUAL UNITS

ASSIGNMENT SERIAL NO.	ASG.	TYPE	ST.	CTY.	FUND SYMBOL	ACRES/UNITS	RATE

AMOUNT	ANV. DATE	EXP. DATE	BILL CYC.	S/C	DISTRICT	NEXT BILL	MISC. DATA	U of M	ACTUAL UNITS

APPLY REMITTANCE

ACTION	FUND SYMBOL	CTY.	AMOUNT
FILING FEE			
RENTAL			
UNEARNED			
REFUND			
TOTAL			
AMOUNT DUE			

Remarks:

BY:

8/4/99

DATE:

- Lease in Escrow?
- KGS?
- Auto Escalates?
- Auto Renew?

- Of Interest?
- Operating Rights?
- Operator
- Bond Filed?

FOR MMS USE ONLY

BILLEE NUMBER	OCS SECTION CODE	FOREST REFUGE



**CYPRUS AMAX
MINERALS COMPANY**

Cyprus Amax Minerals Company
9100 East Mineral Circle 61004-
Post Office Box 3299 62882-
Englewood, Colorado 80155-3299
(303) 643-5000 63137-

31840-
38688-

308466- 79981-
317120- 131683-
322631- 159947-
19355-
305764-

CERTIFIED MAIL, RETURN RECEIPT REQUESTED

July 28, 1998

U.S. Department of the Interior
Bureau of Land Management
222 N. Central Avenue
Phoenix, Arizona 85004-2203

RECEIVED
DURGAD OF
LAND MANAGEMENT
JUL 31 7 41 AM '98
ARIZONA
STATE OFFICE
PHOENIX, ARIZONA

**Maintenance Fees for Unpatented Mining Claims
Cyprus Bagdad Copper Corporation**

Gentlemen:

Pursuant to 43 CFR § 3833.1-5, as amended, Cyprus Bagdad Copper Corporation desires to retain/maintain the 577 unpatented mining claims and mill sites which are listed on the attached Exhibit "A". Also, enclosed is our check in the amount of \$57,700.00 (\$100.00 per claim) to cover the required maintenance fees necessary to retain/maintain the claims through the period ending 12:00 noon on September 1, 1999.

Please acknowledge receipt by dating and signing where indicated below and return one (1) copy of this letter, together with a date and time stamped copy of Exhibit "A", to my attention at the above letterhead address.

Should you have any questions, please contact me at (303) 643-5832. Thank you for your assistance.

Yours truly,

Alice L. Evans
Land Administrator

Enclosures

M. Middleton, Cyprus Bagdad

RECEIVED & ACKNOWLEDGED THIS _____ DAY OF _____, 1998.

BY: _____

TITLE: _____

577 + 1000

EXHIBIT A

Attached to and made a part of that certain letter dated the 28 of July, 1998, covering the following described unpatented mining claims and mill sites located in the Eureka Mining District, County of Yavapai, State of Arizona, to wit:

BLM SERIAL #	Claim Name	Original Recording		Amended Recording		Map Location Reference		
		Book	Page	Book	Page	Sec	Twshp	Rnge
A MC 131683	PONDEROSA	1385	650			7	T14N	R9W
A MC 159967	BM 1	1441	332			26	T15N	R10W
A MC 159968	BM 2	1441	334			26	T15N	R10W
A MC 19371	RJ 17	1110	696			9	T14N	R9W
A MC 19374	RJ 20	1110	699			9	T14N	R9W
A MC 19375	RJ 21	1110	700			9	T14N	R9W
A MC 305766	BEV 1	2265	277			9	T14N	R9W
A MC 305767	BEV 2	2265	279			9	T14N	R9W
A MC 305768	BEV 3	2265	281			9	T14N	R9W
A MC 305769	BEV 4	2265	283			9	T14N	R9W
A MC 305770	BEV 5	2265	285			9	T14N	R9W
A MC 305771	BEV 6	2265	287			9	T14N	R9W
A MC 305772	BEV 7	2265	289			9	T14N	R9W
A MC 305773	BEV 8	2265	291			9	T14N	R9W
A MC 305774	BEV 9	2265	293			9	T14N	R9W
A MC 305775	BEV 10	2265	295			9	T14N	R9W
A MC 305776	BEV 11	2265	297			9	T14N	R9W
A MC 305777	BEV 12	2265	299			9	T14N	R9W
A MC 305778	BEV 13	2265	301			9	T14N	R9W
A MC 305779	BEV 14	2265	303			9	T14N	R9W
A MC 305780	BEV 15	2265	305			9	T14N	R9W
A MC 305781	BEV 16	2265	307			9	T14N	R9W
A MC 305782	BEV 17	2265	309			9	T14N	R9W
A MC 305783	BEV 18	2265	311			9	T14N	R9W
A MC 305784	BEV 19	2265	313			9	T14N	R9W
A MC 305785	BEV 20	2265	315			9	T14N	R9W
A MC 305786	BEV 21	2265	317			9	T14	R9W
A MC 305787	BEV 22	2265	319			9	T14N	R9W
A MC 305788	BEV 23	2265	321			9	T14N	R9W
A MC 305789	BEV 24	2265	323			9	T14N	R9W
A MC 305790	BEV 25	2265	325			9	T14N	R9W
A MC 305791	BEV 26	2265	327			9	T14N	R9W
A MC 305792	BEV 27	2265	329			9	T14N	R9W
A MC 305793	BEV 28	2265	331			9	T14N	R9W
A MC 305794	BEV 29	2265	333			9	T14N	R9W
A MC 305795	BEV 30	2265	335			9	T14N	R9W
A MC 305796	BEV 31	2265	337			9	T14N	R9W
A MC 305797	BEV 32	2265	339			9	T14N	R9W
A MC 305798	BEV 33	2265	341			9	T14N	R9W
A MC 305799	BEV 34	2265	343			9	T14N	R9W
A MC 305800	BEV 35	2265	345			9	T14N	R9W
A MC 305801	BEV 36	2265	347			9	T14N	R9W
A MC 305802	BEV 37	2265	349			9	T14N	R9W
A MC 305803	BEV 38	2265	351			9	T14N	R9W
A MC 305804	BEV 39	2265	353			9	T14N	R9W
A MC 305805	BEV 40	2265	355			9	T14N	R9W
A MC 305806	BEV 41	2265	357			9	T14N	R9W
A MC 305807	BEV 42	2265	359			9	T14N	R9W

VERIFIED
AUG 5 1998

ENTERED IN COMPUTER

8/4/98

EXHIBIT A

Attached to and made a part of that certain letter dated the 28 of July, 1998, covering the following described unpatented mining claims and mill sites located in the Eureka Mining District, County of Yavapai, State of Arizona, to wit:

BLM SERIAL #	Claim Name	Original Recording		Amended Recording		Map Location Reference		
		Book	Page	Book	Page	Sec	Twshp	Rnge
A MC 305808	BEV 43	2265	361			9	T14N	R9W
A MC 305809	BEV 44	2265	363			9	T14N	R9W
A MC 305810	BEV 45	2265	365			9	T14N	R9W
A MC 305811	BEV 46	2265	367			9	T14N	R9W
A MC 305812	BEV 47	2265	369			9	T14N	R9W
A MC 305813	BEV 48	2265	371			9	T14N	R9W
A MC 305814	BEV 49	2265	373			9	T14N	R9W
A MC 305815	BEV 50	2265	375			9	T14N	R9W
A MC 305816	BEV 51	2265	377			9	T14N	R9W
A MC 305817	BEV 52	2265	379			9	T14N	R9W
A MC 305818	BEV 53	2265	381			9	T14N	R9W
A MC 305819	BEV 54	2265	383			9	T14N	R9W
A MC 308466	FSM #1	2297	161			20	T14N	R9W
A MC 308467	FSM #2	2297	163			20	T14N	R9W
A MC 308468	FSM #3	2297	165			20	T14N	R9W
A MC 308469	FSM #4	2297	167			20	T14N	R9W
A MC 308470	FSM #5	2297	169			20	T14N	R9W
A MC 308471	FSM #6	2297	171			20	T14N	R9W
A MC 308472	FSM #7	2297	173			20	T14N	R9W
A MC 308473	JWH #1	2297	105			7	T14N	R9W
A MC 308474	JWH #2	2297	107			7	T14N	R9W
A MC 308475	JWH #3	2297	109			7	T14N	R9W
A MC 308476	JWH #4	2297	111			7	T14N	R9W
A MC 308477	JWH #5	2297	113			7	T14N	R9W
A MC 308478	JWH #6	2297	115			7	T14N	R9W
A MC 308479	JWH #7	2297	117			7	T14N	R9W
A MC 308480	JWH #8	2297	119			7	T14N	R9W
A MC 308481	JWH #9	2297	121			7	T14N	R9W
A MC 308482	JWH #10	2297	123			7	T14N	R9W
A MC 308483	JWH #11	2297	125			7	T14N	R9W
A MC 308484	JWH #12	2297	127			7	T14N	R9W
A MC 308485	JWH #13	2297	129			7	T14N	R9W
A MC 308486	JWH #14	2297	131			7	T14N	R9W
A MC 308487	JWH #15	2297	133			7	T14N	R9W
A MC 308488	JWH #16	2297	135			7	T14N	R9W
A MC 308489	JWH #17	2297	137			7	T14N	R9W
A MC 308490	JWH #18	2297	139			7	T14N	R9W
A MC 308491	JWH #19	2297	141			7	T14N	R9W
A MC 308492	JWH #20	2297	143			7	T14N	R9W
A MC 308493	JWH #21	2297	145			18	T14N	R9W
A MC 308494	JWH #22	2297	147			18	T14N	R9W
A MC 308495	JWH #23	2297	149			18	T14N	R9W
A MC 308496	JWH #24	2297	151			18	T14N	R9W
A MC 308497	JWH #25	2297	153			18	T14N	R9W
A MC 308498	JWH #26	2297	155			18	T14N	R9W
A MC 308499	JWH #27	2297	157			18	T14N	R9W
A MC 308500	JWH #28	2297	159			18	T14N	R9W
A MC 308501	JWH #29	2298	320			13	T14N	R10W

ARIZONA
STATE OFFICE
PHOENIX, ARIZONA

JUL 31 7 41 AM '98

LAND MANAGEMENT
BUREAU OF

ENTERED IN COMPUTER

8/4/98 L

VERIFIED

AUG 5 1998

48

EXHIBIT A

Attached to and made a part of that certain letter dated the 28 of July, 1998, covering the following described unpatented mining claims and mill sites located in the Eureka Mining District, County of Yavapai, State of Arizona, to wit:

BLM SERIAL #	Claim Name	Original Recording		Amended Recording		Map Location Reference		
		Book	Page	Book	Page	Sec	Twshp	Rnge
A MC 308502	JWH #30	2298	322			13	T14N	R10W
A MC 308503	JWH #31	2298	324			18	T14N	R9W
A MC 308504	JWH #32	2298	326			18	T14N	R9W
A MC 308505	JWH #33	2298	328			18	T14N	R9W
A MC 308506	JWH #34	2298	330			18	T14N	R9W
A MC 308507	JWH #35	2298	332			18	T14N	R9W
A MC 308508	JWH #36	2298	334			18	T14N	R9W
A MC 308509	JWH #37	2298	336			18	T14N	R9W
A MC 308510	JWH #38	2298	338			13	T14N	R10W
A MC 308511	JWH #39	2298	340			13	T14N	R10W
A MC 308512	JWH #40	2298	342			13	T14N	R10W
A MC 308513	JWH #41	2298	344			18	T14N	R9W
A MC 308514	JWH #42	2298	346			18	T14N	R9W
A MC 308515	JWH #43	2298	348			18	T14N	R9W
A MC 308516	JWH #44	2298	350			18	T14N	R9W
A MC 308517	JWH #45	2298	352			18	T14N	R9W
A MC 308518	JWH #46	2298	354			18	T14N	R9W
A MC 308519	JWH #47	2298	356			18	T14N	R9W
A MC 308520	JWH #48	2298	358			18	T14N	R9W
A MC 308521	JWH #49	2298	360			13	T14N	R10W
A MC 308522	JWH #50	2298	362			13	T14N	R10W
A MC 308523	JWH #51	2298	364			18	T14N	R9W
A MC 308524	JWH #52	2298	366			18	T14N	R9W
A MC 308525	JWH #53	2298	368			18	T14N	R9W
A MC 308526	JWH #54	2298	370			18	T14N	R9W
A MC 308527	JWH #55	2298	372			18	T14N	R9W
A MC 308528	JWH #56	2298	374			18	T14N	R9W
A MC 308529	JWH #57	2298	376			18	T14N	R9W
A MC 308530	JWH #58	2298	378			18	T14N	R9W
A MC 308531	JWH #59	2298	380			18	T14N	R9W
A MC 308532	JWH #60	2298	382			19	T14N	R9W
A MC 308533	JWH #61	2298	384			19	T14N	R9W
A MC 308534	JWH #62	2298	386			19	T14N	R9W
A MC 308535	JWH #63	2298	388			19	T14N	R9W
A MC 308536	JWH #64	2298	390			19	T14N	R9W
A MC 308537	JWH #65	2298	392			19	T14N	R9W
A MC 308538	JWH #66	2298	394			19	T14N	R9W
A MC 308539	JWH #67	2298	396			19	T14N	R9W
A MC 308540	JWH #68	2298	398			19	T14N	R9W
A MC 308541	JWH #69	2298	400			24	T14N	R10W
A MC 308542	JWH #70	2298	402			24	T14N	R10W
A MC 308543	JWH #71	2298	404			24	T14N	R10W
A MC 308544	JWH #72	2298	406			24	T14N	R10W
A MC 308545	JWH #73	2298	408			24	T14N	R10W
A MC 308546	JWH #74	2298	410			24	T14N	R10W
A MC 308547	JWH #75	2298	412			24	T14N	R10W
A MC 308548	JWH #76	2298	414			24	T14N	R10W
A MC 308549	JWH #77	2298	416			24	T14N	R10W

ARIZONA
STATE OFFICE
PHOENIX, ARIZONA

JUL 31 7 41 AM '98

BUREAU OF
LAND MANAGEMENT

VERIFIED

AUG 5 1998

ENTERED IN COMPUTER

8/4/98

18

EXHIBIT A

Attached to and made a part of that certain letter dated the 28 of July, 1998, covering the following described unpatented mining claims and mill sites located in the Eureka Mining District, County of Yavapai, State of Arizona, to wit:

BLM SERIAL #	Claim Name	Original Recording		Amended Recording		Map Location Reference		
		Book	Page	Book	Page	Sec	Twshp	Rnge
A MC 317120	LAW 1	2407	887			28	T15N	R10W
A MC 317121	LAW 2	2407	889			28	T15N	R10W
A MC 317122	LAW 3	2407	891			28	T15N	R10W
A MC 317123	LAW 4	2407	893			28	T15N	R10W
A MC 317124	LAW 5	2407	895			33	T15N	R10W
A MC 317125	LAW 6	2407	897			33	T15N	R10W
A MC 317126	LAW 7	2407	899			33	T15N	R10W
A MC 317127	LAW 8	2407	901			33	T15N	R10W
A MC 317128	LAW 9	2407	903			33	T15N	R10W
A MC 317129	LAW 10	2407	905			33	T15N	R10W
A MC 317130	LAW 11	2407	907			33	T15N	R10W
A MC 317131	LAW 12	2407	909			33	T15N	R10W
A MC 317132	LAW 13	2407	911			28	T15N	R10W
A MC 317133	LAW 14	2407	913			28	T15N	R10W
A MC 317134	LAW 15	2407	915			28	T15N	R10W
A MC 317135	LAW 16	2407	917			28	T15N	R10W
A MC 317136	LAW 17	2407	919			33	T15N	R10W
A MC 317137	LAW 18	2407	921			33	T15N	R10W
A MC 317138	LAW 19	2407	923			33	T15N	R10W
A MC 317139	LAW 20	2407	925			33	T15N	R10W
A MC 317140	LAW 21	2407	927			33	T15N	R10W
A MC 317141	LAW 22	2407	929			33	T15N	R10W
A MC 317142	LAW 23	2407	931			33	T15N	R10W
A MC 317143	LAW 24	2407	933			33	T15N	R10W
A MC 317144	LAW 25	2407	934			28	T15N	R10W
A MC 317145	LAW 26	2407	936			28	T15N	R10W
A MC 317146	LAW 27	2407	938			28	T15N	R10W
A MC 317147	LAW 28	2407	940			28	T15N	R10W
A MC 317148	LAW 29	2407	942			28	T15N	R10W
A MC 317149	LAW 30	2407	943			28	T15N	R10W
A MC 317150	LAW 31	2407	945			28	T15N	R10W
A MC 317151	LAW 32	2407	947			28	T15N	R10W
A MC 317152	LAW 33	2407	949			33	T15N	R10W
A MC 317153	LAW 34	2407	951			33	T15N	R10W
A MC 317154	LAW 35	2407	953			33	T15N	R10W
A MC 317155	LAW 36	2407	955			33	T15N	R10W
A MC 317156	LAW 37	2407	957			33	T15N	R10W
A MC 317157	LAW 38	2407	959			33	T15N	R10W
A MC 317158	LAW 39	2407	961			33	T15N	R10W
A MC 317159	LAW 40	2407	963			33	T15N	R10W
A MC 317160	LAW 41	2407	965			28	T15N	R10W
A MC 317161	LAW 42	2407	967			28	T15N	R10W
A MC 317162	LAW 43	2407	969			28	T15N	R10W
A MC 317163	LAW 44	2407	971			28	T15N	R10W
A MC 317164	LAW 45	2407	973			28	T15N	R10W
A MC 317165	LAW 46	2407	975			28	T15N	R10W
A MC 317166	LAW 47	2407	977			28	T15N	R10W
A MC 317167	LAW 48	2407	979			28	T15N	R10W

VERIFIED

AUG 5 1998

ARIZONA
STATE OFFICE
PHOENIX, ARIZONA

JUL 31 7 44 AM '98

BUREAU OF
LAND MANAGEMENT
PHOENIX, ARIZONA

ENTERED IN COMPUTER

8/4/98

EXHIBIT A

Attached to and made a part of that certain letter dated the 28 of July, 1998, covering the following described unpatented mining claims and mill sites located in the Eureka Mining District, County of Yavapai, State of Arizona, to wit:

BLM SERIAL #	Claim Name	Original Recording		Amended Recording		Map Location Reference		
		Book	Page	Book	Page	Sec	Twshp	Rnge
A MC 317168	LAW 49	2407	981			33	T15N	R10W
A MC 317169	LAW 50	2407	983			33	T15N	R10W
A MC 317170	LAW 51	2407	985			33	T15N	R10W
A MC 317171	LAW 52	2407	987			33	T15N	R10W
A MC 317172	LAW 53	2407	989			33	T15N	R10W
A MC 317173	LAW 54	2407	991			33	T15N	R10W
A MC 317174	LAW 55	2407	993			33	T15N	R10W
A MC 317175	LAW 56	2407	995			33	T15N	R10W
A MC 317176	LAW 57	2407	997			28	T15N	R10W
A MC 317177	LAW 58	2407	999			28	T15N	R10W
A MC 317178	LAW 59	2408	1			28	T15N	R10W
A MC 317179	LAW 60	2408	3			28	T15N	R10W
A MC 317180	LAW 61	2408	5			28	T15N	R10W
A MC 317181	LAW 62	2408	7			28	T15N	R10W
A MC 317182	LAW 63	2408	9			28	T15N	R10W
A MC 317183	LAW 64	2408	11			28	T15N	R10W
A MC 317184	LAW 65	2408	13			33	T15N	R10W
A MC 317185	LAW 66	2408	15			33	T15N	R10W
A MC 317186	LAW 67	2408	17			33	T15N	R10W
A MC 317187	LAW 68	2408	19			33	T15N	R10W
A MC 317188	LAW 69	2408	21			33	T15N	R10W
A MC 317189	LAW 70	2408	23			33	T15N	R10W
A MC 317190	LAW 71	2408	25			33	T15N	R10W
A MC 317191	LAW 72	2408	27			33	T15N	R10W
A MC 317192	LAW 73	2408	29			28	T15N	R10W
A MC 317193	LAW 74	2408	31			28	T15N	R10W
A MC 317194	LAW 75	2408	33			28	T15N	R10W
A MC 317195	LAW 76	2408	35			28	T15N	R10W
A MC 317196	LAW 77	2408	37			28	T15N	R10W
A MC 317197	LAW 78	2408	39			28	T15N	R10W
A MC 317198	LAW 79	2408	41			28	T15N	R10W
A MC 317199	LAW 80	2408	43			28	T15N	R10W
A MC 317200	LAW 81	2408	45			33	T15N	R10W
A MC 317201	LAW 82	2408	47			33	T15N	R10W
A MC 317202	LAW 83	2408	49			33	T15N	R10W
A MC 317203	LAW 84	2408	51			33	T15N	R10W
A MC 317204	LAW 85	2408	53			33	T15N	R10W
A MC 317205	LAW 86	2408	55			33	T15N	R10W
A MC 317206	LAW 87	2408	57			33	T15N	R10W
A MC 317207	LAW 88	2408	59			33	T15N	R10W
A MC 317208	LAW 89	2408	61			28	T15N	R10W
A MC 317209	LAW 90	2408	63			28	T15N	R10W
A MC 317210	LAW 91	2408	65			28	T15N	R10W
A MC 317211	LAW 92	2408	67			28	T15N	R10W
A MC 317212	LAW 93	2408	69			28	T15N	R10W
A MC 317213	LAW 94	2408	71			28	T15N	R10W
A MC 317214	LAW 95	2408	73			28	T15N	R10W
A MC 317215	LAW 96	2408	75			28	T15N	R10W

48
VERIFIED
 300 5 1998
 Jor

RECEIVED
 BUREAU OF LAND MANAGEMENT
 STATE OF ARIZONA
 JUL 31 7 41 AM '98
 ENTERED IN COMPUTER
 8/4/98

EXHIBIT A

Attached to and made a part of that certain letter dated the 28 of July, 1998, covering the following described unpatented mining claims and mill sites located in the Eureka Mining District, County of Yavapai, State of Arizona, to wit:

BLM SERIAL #	Claim Name	Original Recording		Amended Recording		Map Location Reference		
		Book	Page	Book	Page	Sec	Twshp	Rnge
A MC 317216	LAW 97	2408	77			33	T15N	R10W
A MC 317217	LAW 98	2408	79			33	T15N	R10W
A MC 317218	LAW 99	2408	81			33	T15N	R10W
A MC 317219	LAW 100	2408	83			33	T15N	R10W
A MC 317220	LAW 101	2408	85			33	T15N	R10W
A MC 317221	LAW 102	2408	87			33	T15N	R10W
A MC 317222	LAW 103	2408	89			33	T15N	R10W
A MC 317223	LAW 104	2408	91			33	T15N	R10W
A MC 317224	LAW 105	2408	93			28	T15N	R10W
A MC 317225	LAW 106	2408	95			28	T15N	R10W
A MC 317226	LAW 107	2408	97			28	T15N	R10W
A MC 317227	LAW 108	2408	99			28	T15N	R10W
A MC 317228	LAW 109	2408	101			28	T15N	R10W
A MC 317229	LAW 110	2408	103			28	T15N	R10W
A MC 317230	LAW 111	2408	105			28	T15N	R10W
A MC 317231	LAW 112	2408	107			28	T15N	R10W
A MC 317232	LAW 113	2408	109			33	T15N	R10W
A MC 317233	LAW 114	2408	111			33	T15N	R10W
A MC 317234	LAW 115	2408	113			33	T15N	R10W
A MC 317235	LAW 116	2408	115			33	T15N	R10W
A MC 317236	LAW 117	2408	117			33	T15N	R10W
A MC 317237	LAW 118	2408	119			33	T15N	R10W
A MC 317238	LAW 119	2408	121			33	T15N	R10W
A MC 317239	LAW 120	2408	123			33	T15N	R10W
A MC 317240	LAW 121	2408	125			27	T15N	R10W
A MC 317241	LAW 122	2408	127			27	T15N	R10W
A MC 317242	LAW 123	2408	129			27	T15N	R10W
A MC 317243	LAW 124	2408	131			27	T15N	R10W
A MC 317244	LAW 125	2408	133			27	T15N	R10W
A MC 317245	LAW 126	2408	135			27	T15N	R10W
A MC 317246	LAW 127	2408	137			27	T15N	R10W
A MC 317247	LAW 128	2408	139			27	T15N	R10W
A MC 317248	LAW 129	2408	141			34	T15N	R10W
A MC 317249	LAW 130	2408	143			34	T15N	R10W
A MC 317250	LAW 131	2408	145			34	T15N	R10W
A MC 317251	LAW 132	2408	147			34	T15N	R10W
A MC 317252	LAW 133	2408	149			34	T15N	R10W
A MC 317253	LAW 134	2408	151			34	T15N	R10W
A MC 317254	LAW 135	2408	153			34	T15N	R10W
A MC 317255	LAW 136	2408	155			34	T15N	R10W
A MC 317256	LAW 137	2408	157			34	T15N	R10W
A MC 317257	LAW 138	2408	159			34	T15N	R10W
A MC 317258	LAW 139	2408	161			34	T15N	R10W
A MC 317259	LAW 140	2408	163			34	T15N	R10W
A MC 317260	LAW 141	2408	165			34	T15N	R10W
A MC 317261	LAW 142	2408	167			34	T15N	R10W
A MC 317262	LAW 143	2408	169			34	T15N	R10W
A MC 317263	LAW 144	2408	171			34	T15N	R10W

VERIFIED

AUG 5 1998

ARIZONA MINING
STATE OFFICE
PHOENIX, ARIZONA

JUL 31 7 41 AM '98

LAND MANAGEMENT
BUREAU OF

ENTERED IN COMPUTER

8/4/98

48

EXHIBIT A

Attached to and made a part of that certain letter dated the 28 of July, 1998, covering the following described unpatented mining claims and mill sites located in the Eureka Mining District, County of Yavapai, State of Arizona, to wit:

BLM SERIAL #	Claim Name	Original Recording		Amended Recording		Map Location Reference		
		Book	Page	Book	Page	Sec	Twshp	Rnge
A MC 317268	LAW 149	2408	181			34	T15N	R10W
A MC 317269	LAW 150	2408	183			34	T15N	R10W
A MC 317270	LAW 151	2408	185			34	T15N	R10W
A MC 317271	LAW 152	2408	187			34	T15N	R10W
A MC 317276	LAW 157	2408	197			34	T15N	R10W
A MC 317277	LAW 158	2408	199			34	T15N	R10W
A MC 317278	LAW 159	2408	201			34	T15N	R10W
A MC 317279	LAW 160	2408	203			34	T15N	R10W
A MC 317284	LAW 165	2408	213			35	T15N	R10W
A MC 317285	LAW 166	2408	215			35	T15N	R10W
A MC 317286	LAW 167	2408	217			35	T15N	R10W
A MC 317287	LAW 168	2408	219			35	T15N	R10W
A MC 317292	LAW 173	2408	229			35	T15N	R10W
A MC 317293	LAW 174	2408	231			35	T15N	R10W
A MC 317294	LAW 175	2408	233			35	T15N	R10W
A MC 317295	LAW 176	2408	235			35	T15N	R10W
A MC 317296	LAW 177	2408	237			35	T15N	R10W
A MC 317297	LAW 178	2408	239			35	T15N	R10W
A MC 317298	LAW 179	2408	241			35	T15N	R10W
A MC 317299	LAW 180	2408	243			35	T15N	R10W
A MC 317300	LAW 181	2408	245			35	T15N	R10W
A MC 317301	LAW 182	2408	247			35	T15N	R10W
A MC 317302	LAW 183	2408	249			35	T15N	R10W
A MC 317303	LAW 184	2408	251			35	T15N	R10W
A MC 317304	LAW 185	2408	253			35	T15N	R10W
A MC 317305	LAW 186	2408	255			35	T15N	R10W
A MC 317306	LAW 187	2408	257			35	T15N	R10W
A MC 317307	LAW 188	2408	259			35	T15N	R10W
A MC 317308	LAW 189	2408	261			35	T15N	R10W
A MC 317309	LAW 190	2408	263			35	T15N	R10W
A MC 317310	LAW 191	2408	265			35	T15N	R10W
A MC 317311	LAW 192	2408	267			35	T15N	R10W
A MC 317312	LAW 193	2408	269			26	T15N	R10W
A MC 317313	LAW 194	2408	271			26	T15N	R10W
A MC 317314	LAW 195	2408	273			26	T15N	R10W
A MC 317315	LAW 196	2408	275			26	T15N	R10W
A MC 317316	LAW 197	2408	277			35	T15N	R10W
A MC 317317	LAW 198	2408	279			35	T15N	R10W
A MC 317318	LAW 199	2408	281			35	T15N	R10W
A MC 317319	LAW 200	2408	283			35	T15N	R10W
A MC 317320	LAW 201	2408	285			35	T15N	R10W
A MC 317321	LAW 202	2408	287			35	T15N	R10W
A MC 317322	LAW 203	2408	289			35	T15N	R10W
A MC 317323	LAW 204	2408	291			35	T15N	R10W
A MC 317324	LAW 205	2408	293			26	T15N	R10W
A MC 317325	LAW 206	2408	295			26	T15N	R10W
A MC 317326	LAW 207	2408	297			26	T15N	R10W
A MC 317327	LAW 208	2408	299			35	T15N	R10W

VERIFIED

AUG 5 1998

Jm

MINING DISTRICT
EUREKA
STATE OF ARIZONA

86. 11 14 7 16 700

LAND MANAGEMENT
BUREAU OF

ENTERED IN COMPUTER

8/4/98 L

EXHIBIT A

Attached to and made a part of that certain letter dated the 28 of July, 1998, covering the following described unpatented mining claims and mill sites located in the Eureka Mining District, County of Yavapai, State of Arizona, to wit:

BLM SERIAL #	Claim Name	Original Recording		Amended Recording		Map Location Reference		
		Book	Page	Book	Page	Sec	Twshp	Rnge
A MC 317328	LAW 209	2408	301			35	T15N	R10W
A MC 317329	LAW 210	2408	303			35	T15N	R10W
A MC 317330	LAW 211	2408	305			35	T15N	R10W
A MC 317331	LAW 212	2408	307			35	T15N	R10W
A MC 317332	LAW 213	2408	309			35	T15N	R10W
A MC 317333	LAW 214	2408	311			35	T15N	R10W
A MC 317334	LAW 215	2408	313			35	T15N	R10W
A MC 317335	LAW 216	2408	315			26	T15N	R10W
A MC 317336	LAW 217	2408	317			26	T15N	R10W
A MC 317337	LAW 218	2408	319			26	T15N	R10W
A MC 317338	LAW 219	2408	321			26	T15N	R10W
A MC 317339	LAW 220	2408	323			35	T15N	R10W
A MC 317340	LAW 221	2408	325			35	T15N	R10W
A MC 317341	LAW 222	2408	327			35	T15N	R10W
A MC 317342	LAW 223	2408	329			35	T15N	R10W
A MC 317343	LAW 224	2408	331			35	T15N	R10W
A MC 317344	LAW 225	2408	333			35	T15N	R10W
A MC 317345	LAW 226	2408	335			35	T15N	R10W
A MC 317346	LAW 227	2408	337			35	T15N	R10W
A MC 317347	LAW 228	2408	339			26	T15N	R10W
A MC 317348	LAW 229	2408	341			26	T15N	R10W
A MC 317349	LAW 230	2408	343			26	T15N	R10W
A MC 317350	LAW 231	2408	345			26	T15N	R10W
A MC 317351	LAW 232	2408	347			26	T15N	R10W
A MC 317352	LAW 233	2408	349			35	T15N	R10W
A MC 317353	LAW 234	2408	351			35	T15N	R10W
A MC 317354	LAW 235	2408	353			35	T15N	R10W
A MC 317355	LAW 236	2408	355			35	T15N	R10W
A MC 317356	LAW 237	2408	357			35	T15N	R10W
A MC 317357	LAW 238	2408	359			35	T15N	R10W
A MC 317358	LAW 239	2408	361			35	T15N	R10W
A MC 317359	LAW 240	2408	363			35	T15N	R10W
A MC 31840	RS 129	1185	243			34	T15N	R10W
A MC 31841	RS 130	1185	245			34	T15N	R10W
A MC 31842	RS 131	1185	247			34	T15N	R10W
A MC 31843	RS 132	1185	249			34	T15N	R10W
A MC 31844	RS 133	1185	251			34	T15N	R10W
A MC 31845	RS 134	1185	253			34	T15N	R10W
A MC 31846	RS 135	1185	255			34	T15N	R10W
A MC 31847	RS 136	1185	257			34	T15N	R10W
A MC 31856	RS 145	1185	275			34	T15N	R10W
A MC 31857	RS 146	1185	277			34	T15N	R10W
A MC 31858	RS 147	1185	279			34	T15N	R10W
A MC 31859	RS 148	1185	281			34	T15N	R10W
A MC 31860	RS 149	1185	283			34	T15N	R10W
A MC 31861	RS 150	1185	285			34	T15N	R10W
A MC 31862	RS 151	1185	287			34	T15N	R10W
A MC 31863	RS 152	1185	289			34	T15N	R10W

VERIFIED

AUG 5 1998

ARIZONA
STATE OFFICE
PHOENIX, ARIZONA

JUL 31 1998

LAND MANAGEMENT
BUREAU OF

ENTERED IN COMPUTER

8/4/98

EXHIBIT A

Attached to and made a part of that certain letter dated the 28 of July, 1998, covering the following described unpatented mining claims and mill sites located in the Eureka Mining District, County of Yavapai, State of Arizona, to wit:

BLM SERIAL #	Claim Name	Original Recording		Amended Recording		Map Location Reference		
		Book	Page	Book	Page	Sec	Twshp	Rnge
A MC 31872	RS 165	1185	307			34	T15N	R10W
A MC 31873	RS 166	1185	309			34	T15N	R10W
A MC 31874	RS 167	1185	311			34	T15N	R10W
A MC 31875	RS 168	1185	313			34	T15N	R10W
A MC 31884	RS 181	1185	331			34	T15N	R10W
A MC 31885	RS 182	1185	333			34	T15N	R10W
A MC 31886	RS 183	1185	335			34	T15N	R10W
A MC 31887	RS 184	1185	337			34	T15N	R10W
A MC 31896	RS 197	1185	355			34	T15N	R10W
A MC 31897	RS 198	1185	357			34	T15N	R10W
A MC 31898	RS 199	1185	359			34	T15N	R10W
A MC 31899	RS 200	1185	361			34	T15N	R10W
A MC 31900	RS 213	1185	363			34	T15N	R10W
A MC 31901	RS 214	1185	365			34	T15N	R10W
A MC 31902	RS 215	1185	367			34	T15N	R10W
A MC 31903 ✓	RS 216	1185	369			34	T15N	R10W
A MC 322631	JWH 80	2494	611			7	T14N	R9W
A MC 322632	JWH 81	2494	613			7	T14N	R9W
A MC 322633	JWH 82	2494	615			7	T14N	R9W
A MC 322634	JWH 83	2494	617			7	T14N	R9W
A MC 38690	DEER NO. 3	580	730			12	T14N	R10W
A MC 38691	DEER NO. 4	580	731			12	T14N	R10W
A MC 38692	DEER NO. 5	580	732			12	T14N	R10W
A MC 38693	DEER NO. 6	580	733			12	T14N	R10W
A MC 38694	DEER NO. 7A	1202	282			12	T14N	R10W
A MC 38695	DEER NO. 8A	1202	284			12	T14N	R10W
A MC 38696	DEER NO. 9	580	881			12	T14N	R10W
A MC 38708	DEER #21	669	962			12	T14N	R10W
A MC 38709	DEER # 22	669	963			12	T14N	R10W
A MC 38710	DEER # 23	669	964			12	T14N	R10W
A MC 38711	DEER # 24	669	965			12	T14N	R10W
A MC 38712	DEER # 25	669	966			12	T14N	R10W
A MC 38713	DEER # 26	669	967			12	T14N	R10W
A MC 38714	DEER#27	669	968			12	T14N	R10W
A MC 38715	DEER # 28	669	969			13	T14N	R10W
A MC 38716	DEER # 29	669	970			13	T14N	R10W
A MC 38717	DEER # 30	669	971			12	T14N	R10W
A MC 38718	DEER # 31	669	972			12	T14N	R10W
A MC 38719	DEER # 32	669	973			12	T14N	R10W
A MC 38720	DEER # 33	669	974			12	T14N	R10W
A MC 38721	DEER # 34	669	975			13	T14N	R10W
A MC 38722	DEER # 35	669	976			13	T14N	R10W
A MC 38723	DEER # 36	669	977			13	T14N	R10W
A MC 38724	DEER # 37	669	978			13	T14N	R10W
A MC 38725	DEER # 38	669	979			12	T14N	R10W
A MC 38726	DEER # 39	669	980			12	T14N	R10W
A MC 38727	DEER # 40	669	981			12	T14N	R10W
A MC 38728	DEER # 41	669	982			12	T14N	R10W

VERIFIED

AUG 5 1998

PHOENIX MINING
STATE OFFICE
ARIZONA

JUL 31 7 41 AM '98

LAND MANAGEMENT
BUREAU OF

MINING RECEPTION
INTERCOMPUTER

8/4/98 L

EXHIBIT A

Attached to and made a part of that certain letter dated the 28 of July, 1998, covering the following described unpatented mining claims and mill sites located in the Eureka Mining District, County of Yavapai, State of Arizona, to wit:

BLM SERIAL #	Claim Name	Original Recording		Amended Recording		Map Location Reference		
		Book	Page	Book	Page	Sec	Twshp	Rnge
A MC 38729	DEER # 42	669	983			13	T14N	R10W
A MC 38730	DEER # 43	669	984			13	T14N	R10W
A MC 38731	DEER # 44	669	985			13	T14N	R10W
A MC 38732	DEER # 45	669	986			13	T14N	R10W
A MC 38733	DEER # 46	669	987			13	T14N	R10W
A MC 38734	DEER # 47	669	988			13	T14N	R10W
A MC 38735	DEER # 48	669	989			11	T14N	R10W
A MC 38736	DEER # 49	669	990			11	T14N	R10W
A MC 38737	DEER # 50	669	991			14	T14N	R10W
A MC 38738	DEER # 51	669	992			14	T14N	R10W
A MC 38739	DEER # 52	669	993			14	T14N	R10W
A MC 38740	DEER # 53 (RELOCATION)	695	390			13	T14N	R10W
A MC 38741	DEER # 54	669	995			14	T14N	R10W
A MC 38742	DEER # 55	669	996			14	T14N	R10W
A MC 38743	DEER # 56	669	997			14	T14N	R10W
A MC 38744	DEER # 57	669	998			14	T14N	R10W
A MC 38745	DEER # 58	669	999			14	T14N	R10W
A MC 38746	DEER # 59	670	001			14	T14N	R10W
A MC 38747	DEER # 60 (RELOCATION)	695	391			14	T14N	R10W
A MC 38748	DEER # 61	670	003			14	T14N	R10W
A MC 38749	DEER #62	670	004			14	T14N	R10W
A MC 38750	DEER # 63	670	005			14	T14N	R10W
A MC 38751	DEER # 64	670	006			14	T14N	R10W
A MC 38767	DEER #81	938	474			12	T14N	R10W
A MC 38768	DEER #82	938	475			12	T14N	R10W
A MC 38769	DEER #83	938	476			12	T14N	R10W
A MC 38770	DEER #84	938	477			12	T14N	R10W
A MC 61004	BONANZA	156	243	1385	655	7	T14N	R9W
A MC 61005	POLARIS	156	247	1385	653	8	T14N	R9W
A MC 62882	KEYNOTE	108	189			20	T14N	R9W
A MC 62883	MOON ANCHOR	076	374			19	T14N	R9W
A MC 62884	BIRD EYE	076	375			20	T14N	R9W
						19	T14N	R9W
A MC 62885	LONGVIEW	050	191	071	025	30	T14N	R9W
A MC 62886	NINO	017	007					
A MC 62887	QUEEN EXTENSION #1	004	538			20	T14N	R9W
A MC 62888	BRUCE #1	608	348			19	T14N	R9W
A MC 62889	BRUCE #3	608	350			19	T14N	R9W
A MC 62890	R & R #2	608	345			18	T14N	R9W
A MC 62891	JOS #5	576	129			19	T14N	R9W
A MC 62892	JOS #6	76	130			19	T14N	R9W
A MC 62893	CYPRUS NO 1	005	483	025	589	20	T14N	R9W
A MC 62894	CYPRUS NO 2	005	484	025	590	20	T14N	R9W
A MC 62895	CYPRUS NO 3	005	485	025	591	20	T14N	R9W
A MC 62896	CYPRUS NO. 4	013	022	049	525	20	T14N	R9W
A MC 62897	CYPRUS NO. 5	013	023	049	526	17	T14N	R9W
A MC 62898	CYPRUS NO 6	013	024	049	527	20	T14N	R9W
A MC 62899	CYPRUS #7	049	528			19	T14N	R9W

VERIFIED

AUG 5 1998

ENTERED IN COMPUTER

8/4/98 Z

EXHIBIT A

Attached to and made a part of that certain letter dated the 28 of July, 1998, covering the following described unpatented mining claims and mill sites located in the Eureka Mining District, County of Yavapai, State of Arizona, to wit:

BLM SERIAL #	Claim Name	Original Recording		Amended Recording		Map Location Reference		
		Book	Page	Book	Page	Sec	Twshp	Rnge
A MC 62900	CYPRUS #8	049	529			19	T14N	R9W
A MC 62901	CYPRUS #9	049	530			19	T14N	R9W
A MC 62902	CYPRUS #10	049	531			19	T14N	R9W
A MC 62903	CYPRUS #11	049	532			19	T14N	R9W
A MC 62904	CYPRUS #12	049	533			19	T14N	R9W
A MC 62905	CYPRUS #13	049	534			19	T14N	R9W
A MC 62906	CYPRUS # 14	071	024			20	T14N	R9W
A MC 62907	CYPRUS #15	162	190			18	T14N	R9W
A MC 62908	L. & W.	015	227			19	T14N	R9W
A MC 62909	L. & W. NO.3	015	230			19	T14N	R9W
A MC 62910	L. & W. NO. 4	015	231			19	T14N	R9W
A MC 62911	L. & W. NO. 5	015	232			19	T14N	R9W
A MC 62912	BETA NO. 1	013	546			19	T14N	R9W
A MC 62913	BETA NO. 2	013	547	025	588	19	T14N	R9W
A MC 62914	BETA NO. 3	0 3	548			19	T14N	R9W
A MC 62915	PLYMOUTH	131	046			17	T14N	R9W
A MC 62916	PLYMOUTH EXTENSION	156	246			20	T14N	R9W
A MC 62917	VALENCIA	1 36	248			17	T14N	R9W
A MC 63176	OCTAROON	1 14	367			14	T14N	R10W
A MC 63177	OCTAROON NO. 1	144	368			14	T14N	R10W
A MC 63178	RED MT. COPPER NO 1	3 38	215			14	T14N	R10W
A MC 63179	RED MT. COPPER NO 2	3 38	216			14	T14N	R10W
A MC 63180	RED MT. COPPER NO 3	358	217			14	T14N	R10W
A MC 63181	RED MT. COPPER NO 4	3 38	218			14	T14N	R10W
A MC 63182	RED MT. COPPER NO 5	3 38	219			14	T14N	R10W
A MC 63183	RED MT. COPPER NO 6	358	220			14	T14N	R10W
A MC 63184	RED MT. COPPER NO 7	358	221			14	T14N	R10W
A MC 63185	RED MT. COPPER NO 8	358	222			14	T14N	R10W
A MC 63186	RED MT. COPPER NO 9	358	223			23	T14N	R10W
A MC 63187	COPPER-RIDGE NO 1	358	206			14	T14N	R10W
A MC 63188	COPPER-RIDGE NO 2	358	207			15	T14N	R10W
A MC 63189	COPPER-RIDGE NO 3	358	208			15	T14N	R10W
A MC 63190	COPPER RIDGE NO 4	358	209			14	T14N	R10W
A MC 63191	COPPER RIDGE NO 5	358	210			15	T14N	R10W
A MC 63192	COPPER RIDGE NO 6	358	211			22	T14N	R10W
A MC 63193	COPPER RIDGE NO 7	358	212			22	T14N	R10W
A MC 63194	COPPER RIDGE NO 8	358	213			22	T14N	R10W
A MC 63195	COPPER RIDGE NO 9	358	214			22	T14N	R10W
A MC 63196	ISO #1	563	346			14	T14N	R10W
A MC 63197	ISO #2	563	347			15	T14N	R10W
A MC 63198	ISO #3	563	348			15	T14N	R10W
A MC 63199	ISO #4	563	349			15	T14N	R10W
A MC 63200	ISO #5	563	350			15	T14N	R10W
A MC 63201	ISO #6	563	351			15	T14N	R10W
A MC 63202	ISO #7	563	352			23	T14N	R10W
A MC 63203	ISO #8	563	353			23	T14N	R10W
A MC 63204	ISO #9	563	354			23	T14N	R10W
A MC 63205	ISO #10	563	355			22	T14N	R10W

VERIFIED

NOV 5 1998

ARIZONA
STATE OFFICE
PHOENIX, ARIZONA

JUL 31 7 42 AM '98

RECEIVED
BUREAU OF
LAND MANAGEMENT

ENTERED IN BOOK

8/4/98

EXHIBIT A

Attached to and made a part of that certain letter dated the 28 of July, 1998, covering the following described unpatented mining claims and mill sites located in the Eureka Mining District, County of Yavapai, State of Arizona, to wit:

BLM SERIAL #	Claim Name	Original Recording		Amended Recording		Map Location Reference		
		Book	Page	Book	Page	Sec	Twshp	Rnge
A MC 63206	ISO #11	563	356			22	T14N	R10W
A MC 63207	ISO #12	563	357			22	T14N	R10W
A MC 63208	ISO #13	563	358			15	T14N	R10W
A MC 63209	ISO #14	563	359			22	T14N	R10W
A MC 63210	ISO #15	568	502			15	T14N	R10W
A MC 63211	ISO #16	568	503			15	T14N	R10W
A MC 63216	OTO 3	1237	073			9	T14N	R9W
A MC 63217	RJ 16A	1237	075			9	T14N	R9W
A MC 63222	DAKOTA #25	445	270			9	T14N	R9W
A MC 63223	DAKOTA #26	445	271			9	T14N	R9W
A MC 63224	JLM 7	1230	879			8	T14N	R9W
A MC 63225	JLM 8	1230	881			8	T14N	R9W
A MC 63226	JLM 9	1230	883			8	T14N	R9W
A MC 63227	JLM 10	1230	885			8	T14N	R9W
A MC 63228	JLM 11	1230	887			8	T14N	R9W
A MC 63229	JLM 12	1230	889			8	T14N	R9W
A MC 63232	JLM 15	1230	895			8	T14N	R9W
A MC 63233	JLM 16	1230	897			8	T14N	R9W
A MC 63234	JLM 17	1230	899			8	T14N	R9W
A MC 63235	JLM 18	1230	901			8	T14N	R9W
A MC 63236	CY-1 (AMENDED)	905	225	1230	903	8	T14N	R9W
A MC 63237	CY-2 (AMENDED)	905	225	1230	905	8	T14N	R9W
A MC 63238	CY-28	1230	911			8	T14N	R9W
A MC 63239	CY-27	1230	909			8	T14N	R9W
A MC 63240	CY-26	1230	907			8	T14N	R9W
A MC 63241	RJ 25 (AMENDED)	1230	913			8	T14N	R9W
A MC 63245	GEO # 93	554	915			8	T14N	R9W
A MC 63246	GEO. # 94	554	916			8	T14N	R9W
A MC 63248	DAKOTA #23	445	268			8	T14N	R9W
A MC 63249	CY-6	905	230			8	T14N	R9W
A MC 63250	CY-7	905	231			8	T14N	R9W
A MC 63251	CY-8	905	232			8	T14N	R9W
A MC 63252	CY-9	905	233			8	T14N	R9W
A MC 63253	CY-10	905	234			8	T14N	R9W
A MC 63254	CY-11	905	235			8	T14N	R9W
A MC 63255	CY-12	905	236			8	T14N	R9W
A MC 79981	R & R #1	608	344			19	T14N	R9W
A MC 79982	R & R #3	608	346			18	T14N	R9W
A MC 79983	R & R #4	608	347			19	T14N	R9W
A MC 79984	BRUCE #2	608	349			19	T14N	R9W
A MC 79985	JOS #1	576	125			19	T14N	R9W
A MC 79986	JOS #2	576	126			19	T14N	R9W
A MC 79987	JOS #3	576	127			19	T14N	R9W
A MC 79988	JOS #4	576	128			19	T14N	R9W
A MC 79989	COMBINE NO. 2	511	463			18	T14N	R9W
A MC 79990	L. & W. NO. 1	015	228			19	T14N	R9W
A MC 79991	L. & W. NO. 2	015	229			19	T14N	R9W
A MC 79992	L. & W. NO. 6	015	233			19	T14N	R9W

PHOENIX, ARIZONA
 STATE OFFICE
 ARIZONA

JUL 31 7 42 AM '98
 761

LAND MANAGEMENT
 BUREAU OF

VERIFIED
 AUG 5 1998
 ENTERED IN COMPUTER
 8/4/98

Handwritten initials

EXHIBIT A

Attached to and made a part of that certain letter dated the 28 of July, 1998, covering the following described unpatented mining claims and mill sites located in the Eureka Mining District, County of Yavapai, State of Arizona, to wit:

BLM SERIAL #	Claim Name	Original Recording		Amended Recording		Map Location Reference		
		Book	Page	Book	Page	Sec	Twshp	Rnge
A MC 79993	L. & W. FRACTION	015	226	761	182	19	T14N	R9W
A MC 79994	POSSIBILITIES NO. 1	015	225			19	T14N	R9W

Total Number of Claims : 577

ARIZONA
STATE OFFICE
PHOENIX, ARIZONA

JUL 31 7 42 AM '98

RECEIVED
BUREAU OF
LAND MANAGEMENT

VERIFIED

AUG 5 1998


ENTERED IN COMPUTER

8/4/98 *Z*

CERTIFIED

P 369 248 881

MAIL



RECEIVED
BUREAU OF
LAND MANAGEMENT

JUL 31 7 41 AM '98

ST/5/11/98
PHOENIX, ARIZONA



9100 East Mineral Circle
Post Office Box 3299
Englewood, Colorado 80155-3299
U.S.A.

U.S. Department of Interior
Bureau of Land Management
222 N. Central Avenue
Phoenix, AZ 85004-2203

UNITED STATES
DEPARTMENT OF THE INTERIOR
BUREAU OF LAND MANAGEMENT

RECEIPT AND ACCOUNTING ADVICE

No. 2389140

LM/AZ 07/31/98

Subject: CLAIM MAINTENANCE FEE 1999 (577) 2 0 13 57,700.00

Applicant:

CYPRUS AMAX MINERALS COMPANY
PO BOX 3299
ENGLEWOOD COLORADO
80155-3299

SAME

Remitter: CK 0198850
(303) 643-5832

Assignor:

LEASE MANAGEMENT DATA NEW UPDATE PAYMENT

ORIGINAL SERIAL NO.	ASG.	TYPE	ST.	CTY.	FUND SYMBOL	ACRES/UNITS	RATE
AME 131683							

AMOUNT	ANV. DATE	EXP. DATE	BILL CYC.	S/C	DISTRICT	NEXT BILL	MISC. DATA	U of M	ACTUAL UNITS

ASSIGNMENT SERIAL NO.	ASG.	TYPE	ST.	CTY.	FUND SYMBOL	ACRES/UNITS	RATE

AMOUNT	ANV. DATE	EXP. DATE	BILL CYC.	S/C	DISTRICT	NEXT BILL	MISC. DATA	U of M	ACTUAL UNITS

APPLY REMITTANCE

ACTION	FUND SYMBOL	CTY.	AMOUNT
FILING FEE			
RENTAL			
UNEARNED			
REFUND			
TOTAL			
AMOUNT DUE			

Remarks:

BY:

DATE:

Lease in Escrow?
 KGS? Of Interest?
 Auto Escalates? Operating Rights?
 Auto Renew? Operator
Bond Filed?

FOR MMS USE ONLY

BILLEE	FOREST REFUGE
NUMBER	
OCS SECTION	
CODE	

63137-
79981-
131683-
159967-
19355-
305766-
- 308466

Cyprus Amax Minerals Company
9100 East Mineral Circle
Post Office Box 3299
Englewood, Colorado 80155-3299
(303) 643-5000
317120
31840-



**CYPRUS AMAX
MINERALS COMPANY**

CERTIFIED MAIL, RETURN RECEIPT REQUESTED

322631-
38688-
61004-
62882-
SR

July 31, 1997

U.S. Department of the Interior
Bureau of Land Management
3707 North 7th Street
Siete Square Building
Phoenix, Arizona 85014

Maintenance Fees for Unpatented Mining Claims
Cyprus Bagdad Copper Corporation

Gentlemen:

Pursuant to 43 CFR § 3833.1-5, as amended, Cyprus Bagdad Copper Corporation desires to retain/maintain the 577 unpatented mining claims and mill sites which are listed on the attached Exhibit "A". Also, enclosed is our check in the amount of \$57,700.00 (\$100.00 per claim) to cover the required maintenance fees necessary to retain/maintain the claims through the period ending 12:00 noon on September 1, 1998.

Please acknowledge receipt by dating and signing where indicated below and return one (1) copy of this letter, together with a date and time stamped copy of Exhibit "A", to my attention at the above letterhead address.

Should you have any questions, please contact me at (303) 643-5832. Thank you for your assistance.

Yours truly,

Alice L. Evans
Land Administrator

Enclosures

M. Middleton, Cyprus Bagdad

RECEIVED
BUREAU OF
LAND MANAGEMENT
Aug 5 10 01 AM '97
ARIZONA
STATE OFFICE
PHOENIX, ARIZONA

RECEIVED & ACKNOWLEDGED THIS 5 DAY OF AUGUST, 1997.

BY: Juan M. Galo

TITLE: ACCTS TECH

8/13/97 Spans m J
ENTERED IN COMPUTER

Date: 07/29/1997

Time: 11:08:55

Page: 1 of 13

EXHIBIT A

County: YAVAPAI, State: ARIZONA

Attached to and made a part of that certain letter dated the 31st day of July, 1997, covering the following described unpatented mining claims and mill sites located in the Eureka Mining District, County of Yavapai, State of Arizona, to wit:

BLM SERIAL #	Claim Name	Original Recording		Amended Recording		Map Location Reference		
		Book	Page	Book	Page	Sec	Twshp	Rnge
A MC 131683	PONDEROSA	1385	650			7	T14N	R9W
A MC 159967	BM 1	1441	332			26	T15N	R10W
A MC 159968	BM 2	1441	334			26	T15N	R10W
A MC 19371	RJ 17	1110	696			9	T14N	R9W
A MC 19374	RJ 20	1110	699			9	T14N	R9W
A MC 19375	RJ 21	1110	700			9	T14N	R9W
A MC 305766	BEV 1	2265	277			9	T14N	R9W
A MC 305767	BEV 2	2265	279			9	T14N	R9W
A MC 305768	BEV 3	2265	281			9	T14N	R9W
A MC 305769	BEV 4	2265	283			9	T14N	R9W
A MC 305770	BEV 5	2265	285			9	T14N	R9W
A MC 305771	BEV 6	2265	287			9	T14N	R9W
A MC 305772	BEV 7	2265	289			9	T14N	R9W
A MC 305773	BEV 8	2265	291			9	T14N	R9W
A MC 305774	BEV 9	2265	293			9	T14N	R9W
A MC 305775	BEV 10	2265	295			9	T14N	R9W
A MC 305776	BEV 11	2265	297			9	T14N	R9W
A MC 305777	BEV 12	2265	299			9	T14N	R9W
A MC 305778	BEV 13	2265	301			9	T14N	R9W
A MC 305779	BEV 14	2265	303			9	T14N	R9W
A MC 305780	BEV 15	2265	305			9	T14N	R9W
A MC 305781	BEV 16	2265	307			9	T14N	R9W
A MC 305782	BEV 17	2265	309			9	T14N	R9W
A MC 305783	BEV 18	2265	311			9	T14N	R9W
A MC 305784	BEV 19	2265	313			9	T14N	R9W
A MC 305785	BEV 20	2265	315			9	T14N	R9W
A MC 305786	BEV 21	2265	317			9	T14N	R9W
A MC 305787	BEV 22	2265	319			9	T14N	R9W
A MC 305788	BEV 23	2265	321			9	T14N	R9W
A MC 305789	BEV 24	2265	323			9	T14N	R9W
A MC 305790	BEV 25	2265	325			9	T14N	R9W
A MC 305791	BEV 26	2265	327			9	T14N	R9W
A MC 305792	BEV 27	2265	329			9	T14N	R9W
A MC 305793	BEV 28	2265	331			9	T14N	R9W
A MC 305794	BEV 29	2265	333			9	T14N	R9W
A MC 305795	BEV 30	2265	335			9	T14N	R9W
A MC 305796	BEV 31	2265	337			9	T14N	R9W
A MC 305797	BEV 32	2265	339			9	T14N	R9W
A MC 305798	BEV 33	2265	341			9	T14N	R9W
A MC 305799	BEV 34	2265	343			9	T14N	R9W
A MC 305800	BEV 35	2265	345			9	T14N	R9W
A MC 305801	BEV 36	2265	347			9	T14N	R9W
A MC 305802	BEV 37	2265	349			9	T14N	R9W
A MC 305803	BEV 38	2265	351			9	T14N	R9W
A MC 305804	BEV 39	2265	353			9	T14N	R9W
A MC 305805	BEV 40	2265	355			9	T14N	R9W
A MC 305806	BEV 41	2265	357			9	T14N	R9W
A MC 305807	BEV 42	2265	359			9	T14N	R9W

ARIZONA
STATE OFFICE
PHOENIX, ARIZONA

AUG 5 10 01 AM '97

RECEIVED
BUREAU OF
LAND MANAGEMENT

18

Date: 07/29/1997

Time: 11:08:55

Page: 2 of 13

EXHIBIT A

County: YAVAPAI, State: ARIZONA

BLM SERIAL #	Claim Name	Original Recording		Amended Recording		Map Location Reference		
		Book	Page	Book	Page	Sec	Twshp	Rnge
A MC 305808	BEV 43	2265	361			9	T14N	R9W
A MC 305809	BEV 44	2265	363			9	T14N	R9W
A MC 305810	BEV 45	2265	365			9	T14N	R9W
A MC 305811	BEV 46	2265	367			9	T14N	R9W
A MC 305812	BEV 47	2265	369			9	T14N	R9W
A MC 305813	BEV 48	2265	371			9	T14N	R9W
A MC 305814	BEV 49	2265	373			9	T14N	R9W
A MC 305815	BEV 50	2265	375			9	T14N	R9W
A MC 305816	BEV 51	2265	377			9	T14N	R9W
A MC 305817	BEV 52	2265	379			9	T14N	R9W
A MC 305818	BEV 53	2265	381			9	T14N	R9W
A MC 305819	BEV 54	2265	383			9	T14N	R9W
A MC 308466	FSM #1	2297	161			20	T14N	R9W
A MC 308467	FSM #2	2297	163			20	T14N	R9W
A MC 308468	FSM #3	2297	165			20	T14N	R9W
A MC 308469	FSM #4	2297	167			20	T14N	R9W
A MC 308470	FSM #5	2297	169			20	T14N	R9W
A MC 308471	FSM #6	2297	171			20	T14N	R9W
A MC 308472	FSM #7	2297	173			20	T14N	R9W
A MC 308473	JWH #1	2297	105			7	T14N	R9W
A MC 308474	JWH #2	2297	107			7	T14N	R9W
A MC 308475	JWH #3	2297	109			7	T14N	R9W
A MC 308476	JWH #4	2297	111			7	T14N	R9W
A MC 308477	JWH #5	2297	113			7	T14N	R9W
A MC 308478	JWH #6	2297	115			7	T14N	R9W
A MC 308479	JWH #7	2297	117			7	T14N	R9W
A MC 308480	JWH #8	2297	119			7	T14N	R9W
A MC 308481	JWH #9	2297	121			7	T14N	R9W
A MC 308482	JWH #10	2297	123			7	T14N	R9W
A MC 308483	JWH #11	2297	125			7	T14N	R9W
A MC 308484	JWH #12	2297	127			7	T14N	R9W
A MC 308485	JWH #13	2297	129			7	T14N	R9W
A MC 308486	JWH #14	2297	131			7	T14N	R9W
A MC 308487	JWH #15	2297	133			7	T14N	R9W
A MC 308488	JWH #16	2297	135			7	T14N	R9W
A MC 308489	JWH #17	2297	137			7	T14N	R9W
A MC 308490	JWH #18	2297	139			7	T14N	R9W
A MC 308491	JWH #19	2297	141			7	T14N	R9W
A MC 308492	JWH #20	2297	143			7	T14N	R9W
A MC 308493	JWH #21	2297	145			18	T14N	R9W
A MC 308494	JWH #22	2297	147			18	T14N	R9W
A MC 308495	JWH #23	2297	149			18	T14N	R9W
A MC 308496	JWH #24	2297	151			18	T14N	R9W
A MC 308497	JWH #25	2297	153			18	T14N	R9W
A MC 308498	JWH #26	2297	155			18	T14N	R9W
A MC 308499	JWH #27	2297	157			18	T14N	R9W
A MC 308500	JWH #28	2297	159			18	T14N	R9W
A MC 308501	JWH #29	2298	320			13	T14N	R10W

RECEIVED
BUREAU OF
LAND MANAGEMENT
AUG 5 10 02 AM '97
ARIZONA
STATE OFFICE
PHOENIX, ARIZONA

18

Date: 07/29/1997

Time: 11:08:55

Page: 3 of 13

EXHIBIT A

County: YAVAPAI, State: ARIZONA

BLM SERIAL #	Claim Name	Original Recording		Amended Recording		Map Location Reference		
		Book	Page	Book	Page	Sec	Twshp	Rnge
A MC 308502	JWH #30	2298	322			13	T14N	R10W
A MC 308503	JWH #31	2298	324			18	T14N	R9W
A MC 308504	JWH #32	2298	326			18	T14N	R9W
A MC 308505	JWH #33	2298	328			18	T14N	R9W
A MC 308506	JWH #34	2298	330			18	T14N	R9W
A MC 308507	JWH #35	2298	332			18	T14N	R9W
A MC 308508	JWH #36	2298	334			18	T14N	R9W
A MC 308509	JWH #37	2298	336			18	T14N	R9W
A MC 308510	JWH #38	2298	338			13	T14N	R10W
A MC 308511	JWH #39	2298	340			13	T14N	R10W
A MC 308512	JWH #40	2298	342			13	T14N	R10W
A MC 308513	JWH #41	2298	344			18	T14N	R9W
A MC 308514	JWH #42	2298	346			18	T14N	R9W
A MC 308515	JWH #43	2298	348			18	T14N	R9W
A MC 308516	JWH #44	2298	350			18	T14N	R9W
A MC 308517	JWH #45	2298	352			18	T14N	R9W
A MC 308518	JWH #46	2298	354			18	T14N	R9W
A MC 308519	JWH #47	2298	356			18	T14N	R9W
A MC 308520	JWH #48	2298	358			18	T14N	R9W
A MC 308521	JWH #49	2298	360			13	T14N	R10W
A MC 308522	JWH #50	2298	362			13	T14N	R10W
A MC 308523	JWH #51	2298	364			18	T14N	R9W
A MC 308524	JWH #52	2298	366			18	T14N	R9W
A MC 308525	JWH #53	2298	368			18	T14N	R9W
A MC 308526	JWH #54	2298	370			18	T14N	R9W
A MC 308527	JWH #55	2298	372			18	T14N	R9W
A MC 308528	JWH #56	2298	374			18	T14N	R9W
A MC 308529	JWH #57	2298	376			18	T14N	R9W
A MC 308530	JWH #58	2298	378			18	T14N	R9W
A MC 308531	JWH #59	2298	380			18	T14N	R9W
A MC 308532	JWH #60	2298	382			19	T14N	R9W
A MC 308533	JWH #61	2298	384			19	T14N	R9W
A MC 308534	JWH #62	2298	386			19	T14N	R9W
A MC 308535	JWH #63	2298	388			19	T14N	R9W
A MC 308536	JWH #64	2298	390			19	T14N	R9W
A MC 308537	JWH #65	2298	392			19	T14N	R9W
A MC 308538	JWH #66	2298	394			19	T14N	R9W
A MC 308539	JWH #67	2298	396			19	T14N	R9W
A MC 308540	JWH #68	2298	398			19	T14N	R9W
A MC 308541	JWH #69	2298	400			24	T14N	R10W
A MC 308542	JWH #70	2298	402			24	T14N	R10W
A MC 308543	JWH #71	2298	404			24	T14N	R10W
A MC 308544	JWH #72	2298	406			24	T14N	R10W
A MC 308545	JWH #73	2298	408			24	T14N	R10W
A MC 308546	JWH #74	2298	410			24	T14N	R10W
A MC 308547	JWH #75	2298	412			24	T14N	R10W
A MC 308548	JWH #76	2298	414			24	T14N	R10W
A MC 308549	JWH #77	2298	416			24	T14N	R10W

RECEIVED
BUREAU OF
LAND MANAGEMENT
AUG 5 10 02 AM '97
ARIZONA
STATE OFFICE
PHOENIX, ARIZONA

48

Date: 07/29/1997

Time: 11:08:55

Page: 4 of 13

EXHIBIT A

County: YAVAPAI, State: ARIZONA

BLM SERIAL #	Claim Name	Original Recording		Amended Recording		Map Location Reference		
		Book	Page	Book	Page	Sec	Twshp	Rnge
A MC 317120	LAW 1	2407	887			28	T15N	R10W
A MC 317121	LAW 2	2407	889			28	T15N	R10W
A MC 317122	LAW 3	2407	891			28	T15N	R10W
A MC 317123	LAW 4	2407	893			28	T15N	R10W
A MC 317124	LAW 5	2407	895			33	T15N	R10W
A MC 317125	LAW 6	2407	897			33	T15N	R10W
A MC 317126	LAW 7	2407	899			33	T15N	R10W
A MC 317127	LAW 8	2407	901			33	T15N	R10W
A MC 317128	LAW 9	2407	903			33	T15N	R10W
A MC 317129	LAW 10	2407	905			33	T15N	R10W
A MC 317130	LAW 11	2407	907			33	T15N	R10W
A MC 317131	LAW 12	2407	909			33	T15N	R10W
A MC 317132	LAW 13	2407	911			33	T15N	R10W
A MC 317133	LAW 14	2407	913			28	T15N	R10W
A MC 317134	LAW 15	2407	915			28	T15N	R10W
A MC 317135	LAW 16	2407	917			28	T15N	R10W
A MC 317136	LAW 17	2407	919			28	T15N	R10W
A MC 317137	LAW 18	2407	921			33	T15N	R10W
A MC 317138	LAW 19	2407	923			33	T15N	R10W
A MC 317139	LAW 20	2407	925			33	T15N	R10W
A MC 317140	LAW 21	2407	927			33	T15N	R10W
A MC 317141	LAW 22	2407	929			33	T15N	R10W
A MC 317142	LAW 23	2407	931			33	T15N	R10W
A MC 317143	LAW 24	2407	933			33	T15N	R10W
A MC 317144	LAW 25	2407	934			33	T15N	R10W
A MC 317145	LAW 26	2407	936			28	T15N	R10W
A MC 317146	LAW 27	2407	938			28	T15N	R10W
A MC 317147	LAW 28	2407	940			28	T15N	R10W
A MC 317148	LAW 29	2407	942			28	T15N	R10W
A MC 317149	LAW 30	2407	943			28	T15N	R10W
A MC 317150	LAW 31	2407	945			28	T15N	R10W
A MC 317151	LAW 32	2407	947			28	T15N	R10W
A MC 317152	LAW 33	2407	949			28	T15N	R10W
A MC 317153	LAW 34	2407	951			33	T15N	R10W
A MC 317154	LAW 35	2407	953			33	T15N	R10W
A MC 317155	LAW 36	2407	955			33	T15N	R10W
A MC 317156	LAW 37	2407	957			33	T15N	R10W
A MC 317157	LAW 38	2407	959			33	T15N	R10W
A MC 317158	LAW 39	2407	961			33	T15N	R10W
A MC 317159	LAW 40	2407	963			33	T15N	R10W
A MC 317160	LAW 41	2407	965			28	T15N	R10W
A MC 317161	LAW 42	2407	967			28	T15N	R10W
A MC 317162	LAW 43	2407	969			28	T15N	R10W
A MC 317163	LAW 44	2407	971			28	T15N	R10W
A MC 317164	LAW 45	2407	973			28	T15N	R10W
A MC 317165	LAW 46	2407	975			28	T15N	R10W
A MC 317166	LAW 47	2407	977			28	T15N	R10W
A MC 317167	LAW 48	2407	979			28	T15N	R10W

ARIZONA
STATE OFFICE
PHOENIX, ARIZONA

AUG 5 10 02 AM '97

RECEIVED
BUREAU OF
LAND MANAGEMENT

45

Date: 07/29/1997

Time: 11:08:55

Page: 5 of 13

EXHIBIT A

County: YAVAPAI, State: ARIZONA

BLM SERIAL #	Claim Name	Original Recording		Amended Recording		Map Location Reference		
		Book	Page	Book	Page	Sec	Twshp	Rnge
A MC 317168	LAW 49	2407	981			33	T15N	R10W
A MC 317169	LAW 50	2407	983			33	T15N	R10W
A MC 317170	LAW 51	2407	985			33	T15N	R10W
A MC 317171	LAW 52	2407	987			33	T15N	R10W
A MC 317172	LAW 53	2407	989			33	T15N	R10W
A MC 317173	LAW 54	2407	991			33	T15N	R10W
A MC 317174	LAW 55	2407	993			33	T15N	R10W
A MC 317175	LAW 56	2407	995			33	T15N	R10W
A MC 317176	LAW 57	2407	997			28	T15N	R10W
A MC 317177	LAW 58	2407	999			28	T15N	R10W
A MC 317178	LAW 59	2408	1			28	T15N	R10W
A MC 317179	LAW 60	2408	3			28	T15N	R10W
A MC 317180	LAW 61	2408	5			28	T15N	R10W
A MC 317181	LAW 62	2408	7			28	T15N	R10W
A MC 317182	LAW 63	2408	9			28	T15N	R10W
A MC 317183	LAW 64	2408	11			28	T15N	R10W
A MC 317184	LAW 65	2408	13			33	T15N	R10W
A MC 317185	LAW 66	2408	15			33	T15N	R10W
A MC 317186	LAW 67	2408	17			33	T15N	R10W
A MC 317187	LAW 68	2408	19			33	T15N	R10W
A MC 317188	LAW 69	2408	21			33	T15N	R10W
A MC 317189	LAW 70	2408	23			33	T15N	R10W
A MC 317190	LAW 71	2408	25			33	T15N	R10W
A MC 317191	LAW 72	2408	27			33	T15N	R10W
A MC 317192	LAW 73	2408	29			28	T15N	R10W
A MC 317193	LAW 74	2408	31			28	T15N	R10W
A MC 317194	LAW 75	2408	33			28	T15N	R10W
A MC 317195	LAW 76	2408	35			28	T15N	R10W
A MC 317196	LAW 77	2408	37			28	T15N	R10W
A MC 317197	LAW 78	2408	39			28	T15N	R10W
A MC 317198	LAW 79	2408	41			28	T15N	R10W
A MC 317199	LAW 80	2408	43			28	T15N	R10W
A MC 317200	LAW 81	2408	45			33	T15N	R10W
A MC 317201	LAW 82	2408	47			33	T15N	R10W
A MC 317202	LAW 83	2408	49			33	T15N	R10W
A MC 317203	LAW 84	2408	51			33	T15N	R10W
A MC 317204	LAW 85	2408	53			33	T15N	R10W
A MC 317205	LAW 86	2408	55			33	T15N	R10W
A MC 317206	LAW 87	2408	57			33	T15N	R10W
A MC 317207	LAW 88	2408	59			33	T15N	R10W
A MC 317208	LAW 89	2408	61			28	T15N	R10W
A MC 317209	LAW 90	2408	63			28	T15N	R10W
A MC 317210	LAW 91	2408	65			28	T15N	R10W
A MC 317211	LAW 92	2408	67			28	T15N	R10W
A MC 317212	LAW 93	2408	69			28	T15N	R10W
A MC 317213	LAW 94	2408	71			28	T15N	R10W
A MC 317214	LAW 95	2408	73			28	T15N	R10W
A MC 317215	LAW 96	2408	75			28	T15N	R10W

RECEIVED
BUREAU OF
LAND MANAGEMENT
AUG 5 10 02 AM '97
ARIZONA
STATE OFFICE
PHOENIX, ARIZONA

84

Date: 07/29/1997

Time: 11:08:55

Page: 6 of 13

EXHIBIT A

County: YAVAPAI, State: ARIZONA

BLM SERIAL #	Claim Name	Original Recording		Amended Recording		Map Location Reference		
		Book	Page	Book	Page	Sec	Twshp	Rnge
A MC 317216	LAW 97	2408	77			33	T15N	R10W
A MC 317217	LAW 98	2408	79			33	T15N	R10W
A MC 317218	LAW 99	2408	81			33	T15N	R10W
A MC 317219	LAW 100	2408	83			33	T15N	R10W
A MC 317220	LAW 101	2408	85			33	T15N	R10W
A MC 317221	LAW 102	2408	87			33	T15N	R10W
A MC 317222	LAW 103	2408	89			33	T15N	R10W
A MC 317223	LAW 104	2408	91			33	T15N	R10W
A MC 317224	LAW 105	2408	93			28	T15N	R10W
A MC 317225	LAW 106	2408	95			28	T15N	R10W
A MC 317226	LAW 107	2408	97			28	T15N	R10W
A MC 317227	LAW 108	2408	99			28	T15N	R10W
A MC 317228	LAW 109	2408	101			28	T15N	R10W
A MC 317229	LAW 110	2408	103			28	T15N	R10W
A MC 317230	LAW 111	2408	105			28	T15N	R10W
A MC 317231	LAW 112	2408	107			28	T15N	R10W
A MC 317232	LAW 113	2408	109			33	T15N	R10W
A MC 317233	LAW 114	2408	111			33	T15N	R10W
A MC 317234	LAW 115	2408	113			33	T15N	R10W
A MC 317235	LAW 116	2408	115			33	T15N	R10W
A MC 317236	LAW 117	2408	117			33	T15N	R10W
A MC 317237	LAW 118	2408	119			33	T15N	R10W
A MC 317238	LAW 119	2408	121			33	T15N	R10W
A MC 317239	LAW 120	2408	123			33	T15N	R10W
A MC 317240	LAW 121	2408	125			27	T15N	R10W
A MC 317241	LAW 122	2408	127			27	T15N	R10W
A MC 317242	LAW 123	2408	129			27	T15N	R10W
A MC 317243	LAW 124	2408	131			27	T15N	R10W
A MC 317244	LAW 125	2408	133			27	T15N	R10W
A MC 317245	LAW 126	2408	135			27	T15N	R10W
A MC 317246	LAW 127	2408	137			27	T15N	R10W
A MC 317247	LAW 128	2408	139			27	T15N	R10W
A MC 317248	LAW 129	2408	141			34	T15N	R10W
A MC 317249	LAW 130	2408	143			34	T15N	R10W
A MC 317250	LAW 131	2408	145			34	T15N	R10W
A MC 317251	LAW 132	2408	147			34	T15N	R10W
A MC 317252	LAW 133	2408	149			34	T15N	R10W
A MC 317253	LAW 134	2408	151			34	T15N	R10W
A MC 317254	LAW 135	2408	153			34	T15N	R10W
A MC 317255	LAW 136	2408	155			34	T15N	R10W
A MC 317256	LAW 137	2408	157			34	T15N	R10W
A MC 317257	LAW 138	2408	159			34	T15N	R10W
A MC 317258	LAW 139	2408	161			34	T15N	R10W
A MC 317259	LAW 140	2408	163			34	T15N	R10W
A MC 317260	LAW 141	2408	165			34	T15N	R10W
A MC 317261	LAW 142	2408	167			34	T15N	R10W
A MC 317262	LAW 143	2408	169			34	T15N	R10W
A MC 317263	LAW 144	2408	171			34	T15N	R10W

RECEIVED
 BUREAU OF
 LAND MANAGEMENT
 AUG 5 10 02 AM '97
 ARIZONA
 STATE OFFICE
 PHOENIX, ARIZONA

48

Date: 07/29/1997

Time: 11:08:55

Page: 7 of 13

EXHIBIT A

County: YAVAPAI, State: ARIZONA

BLM SERIAL #	Claim Name	Original Recording		Amended Recording		Map Location Reference		
		Book	Page	Book	Page	Sec	Twshp	Rnge
A MC 317268	LAW 149	2408	181			34	T15N	R10W
A MC 317269	LAW 150	2408	183			34	T15N	R10W
A MC 317270	LAW 151	2408	185			34	T15N	R10W
A MC 317271	LAW 152	2408	187			34	T15N	R10W
A MC 317276	LAW 157	2408	197			34	T15N	R10W
A MC 317277	LAW 158	2408	199			34	T15N	R10W
A MC 317278	LAW 159	2408	201			34	T15N	R10W
A MC 317279	LAW 160	2408	203			34	T15N	R10W
A MC 317284	LAW 165	2408	213			35	T15N	R10W
A MC 317285	LAW 166	2408	215			35	T15N	R10W
A MC 317286	LAW 167	2408	217			35	T15N	R10W
A MC 317287	LAW 168	2408	219			35	T15N	R10W
A MC 317292	LAW 173	2408	229			35	T15N	R10W
A MC 317293	LAW 174	2408	231			35	T15N	R10W
A MC 317294	LAW 175	2408	233			35	T15N	R10W
A MC 317295	LAW 176	2408	235			35	T15N	R10W
A MC 317296	LAW 177	2408	237			35	T15N	R10W
A MC 317297	LAW 178	2408	239			35	T15N	R10W
A MC 317298	LAW 179	2408	241			35	T15N	R10W
A MC 317299	LAW 180	2408	243			35	T15N	R10W
A MC 317300	LAW 181	2408	245			35	T15N	R10W
A MC 317301	LAW 182	2408	247			35	T15N	R10W
A MC 317302	LAW 183	2408	249			35	T15N	R10W
A MC 317303	LAW 184	2408	251			35	T15N	R10W
A MC 317304	LAW 185	2408	253			35	T15N	R10W
A MC 317305	LAW 186	2408	255			35	T15N	R10W
A MC 317306	LAW 187	2408	257			35	T15N	R10W
A MC 317307	LAW 188	2408	259			35	T15N	R10W
A MC 317308	LAW 189	2408	261			35	T15N	R10W
A MC 317309	LAW 190	2408	263			35	T15N	R10W
A MC 317310	LAW 191	2408	265			35	T15N	R10W
A MC 317311	LAW 192	2408	267			35	T15N	R10W
A MC 317312	LAW 193	2408	269			26	T15N	R10W
A MC 317313	LAW 194	2408	271			26	T15N	R10W
A MC 317314	LAW 195	2408	273			26	T15N	R10W
A MC 317315	LAW 196	2408	275			26	T15N	R10W
A MC 317316	LAW 197	2408	277			35	T15N	R10W
A MC 317317	LAW 198	2408	279			35	T15N	R10W
A MC 317318	LAW 199	2408	281			35	T15N	R10W
A MC 317319	LAW 200	2408	283			35	T15N	R10W
A MC 317320	LAW 201	2408	285			35	T15N	R10W
A MC 317321	LAW 202	2408	287			35	T15N	R10W
A MC 317322	LAW 203	2408	289			35	T15N	R10W
A MC 317323	LAW 204	2408	291			35	T15N	R10W
A MC 317324	LAW 205	2408	293			26	T15N	R10W
A MC 317325	LAW 206	2408	295			26	T15N	R10W
A MC 317326	LAW 207	2408	297			26	T15N	R10W
A MC 317327	LAW 208	2408	299			35	T15N	R10W

RECEIVED
 BUREAU OF
 LAND MANAGEMENT
 AUG 5 10 02 AM '97
 ARIZONA
 STATE OFFICE
 PHOENIX, ARIZONA

48

Date: 07/29/1997

Time: 11:08:55

Page: 8 of 13

EXHIBIT A

County: YAVAPAI, State: ARIZONA

BLM SERIAL #	Claim Name	Original Recording		Amended Recording		Map Location Reference		
		Book	Page	Book	Page	Sec	Twshp	Rnge
A MC 317328	LAW 209	2408	301			35	T15N	R10W
A MC 317329	LAW 210	2408	303			35	T15N	R10W
A MC 317330	LAW 211	2408	305			35	T15N	R10W
A MC 317331	LAW 212	2408	307			35	T15N	R10W
A MC 317332	LAW 213	2408	309			35	T15N	R10W
A MC 317333	LAW 214	2408	311			35	T15N	R10W
A MC 317334	LAW 215	2408	313			35	T15N	R10W
A MC 317335	LAW 216	2408	315			26	T15N	R10W
A MC 317336	LAW 217	2408	317			26	T15N	R10W
A MC 317337	LAW 218	2408	319			26	T15N	R10W
A MC 317338	LAW 219	2408	321			26	T15N	R10W
A MC 317339	LAW 220	2408	323			35	T15N	R10W
A MC 317340	LAW 221	2408	325			35	T15N	R10W
A MC 317341	LAW 222	2408	327			35	T15N	R10W
A MC 317342	LAW 223	2408	329			35	T15N	R10W
A MC 317343	LAW 224	2408	331			35	T15N	R10W
A MC 317344	LAW 225	2408	333			35	T15N	R10W
A MC 317345	LAW 226	2408	335			35	T15N	R10W
A MC 317346	LAW 227	2408	337			35	T15N	R10W
A MC 317347	LAW 228	2408	339			26	T15N	R10W
A MC 317348	LAW 229	2408	341			26	T15N	R10W
A MC 317349	LAW 230	2408	343			26	T15N	R10W
A MC 317350	LAW 231	2408	345			26	T15N	R10W
A MC 317351	LAW 232	2408	347			26	T15N	R10W
A MC 317352	LAW 233	2408	349			35	T15N	R10W
A MC 317353	LAW 234	2408	351			35	T15N	R10W
A MC 317354	LAW 235	2408	353			35	T15N	R10W
A MC 317355	LAW 236	2408	355			35	T15N	R10W
A MC 317356	LAW 237	2408	357			35	T15N	R10W
A MC 317357	LAW 238	2408	359			35	T15N	R10W
A MC 317358	LAW 239	2408	361			35	T15N	R10W
A MC 317359	LAW 240	2408	363			35	T15N	R10W
A MC 31840	RS 129	1185	243			34	T15N	R10W
A MC 31841	RS 130	1185	245			34	T15N	R10W
A MC 31842	RS 131	1185	247			34	T15N	R10W
A MC 31843	RS 132	1185	249			34	T15N	R10W
A MC 31844	RS 133	1185	251			34	T15N	R10W
A MC 31845	RS 134	1185	253			34	T15N	R10W
A MC 31846	RS 135	1185	255			34	T15N	R10W
A MC 31847	RS 136	1185	257			34	T15N	R10W
A MC 31856	RS 145	1185	275			34	T15N	R10W
A MC 31857	RS 146	1185	277			34	T15N	R10W
A MC 31858	RS 147	1185	279			34	T15N	R10W
A MC 31859	RS 148	1185	281			34	T15N	R10W
A MC 31860	RS 149	1185	283			34	T15N	R10W
A MC 31861	RS 150	1185	285			34	T15N	R10W
A MC 31862	RS 151	1185	287			34	T15N	R10W
A MC 31863	RS 152	1185	289			34	T15N	R10W

ARIZONA
STATE OFFICE
PHOENIX, ARIZONA

AUG 5 10 02 AM '97

RECEIVED
BUREAU OF
LAND MANAGEMENT

Date: 07/29/1997

Time: 11:08:55

Page: 9 of 13

EXHIBIT A

County: YAVAPAI, State: ARIZONA

BLM SERIAL #	Claim Name	Original Recording		Amended Recording		Map Location Reference		
		Book	Page	Book	Page	Sec	Twshp	Rnge
A MC 31872	RS 165	1185	307			34	T15N	R10W
A MC 31873	RS 166	1185	309			34	T15N	R10W
A MC 31874	RS 167	1185	311			34	T15N	R10W
A MC 31875	RS 168	1185	313			34	T15N	R10W
A MC 31884	RS 181	1185	331			34	T15N	R10W
A MC 31885	RS 182	1185	333			34	T15N	R10W
A MC 31886	RS 183	1185	335			34	T15N	R10W
A MC 31887	RS 184	1185	337			34	T15N	R10W
A MC 31896	RS 197	1185	355			34	T15N	R10W
A MC 31897	RS 198	1185	357			34	T15N	R10W
A MC 31898	RS 199	1185	359			34	T15N	R10W
A MC 31899	RS 200	1185	361			34	T15N	R10W
A MC 31900	RS 213	1185	363			34	T15N	R10W
A MC 31901	RS 214	1185	365			34	T15N	R10W
A MC 31902	RS 215	1185	367			34	T15N	R10W
A MC 31903	RS 216	1185	369			34	T15N	R10W
A MC 322631	JWH 80	2494	611			7	T14N	R9W
A MC 322632	JWH 81	2494	613			7	T14N	R9W
A MC 322633	JWH 82	2494	615			7	T14N	R9W
A MC 322634	JWH 83	2494	617			7	T14N	R9W
A MC 38690	DEER NO. 3	580	730			12	T14N	R10W
A MC 38691	DEER NO. 4	580	731			12	T14N	R10W
A MC 38692	DEER NO. 5	580	732			12	T14N	R10W
A MC 38693	DEER NO. 6	580	733			12	T14N	R10W
A MC 38694	DEER NO. 7A	1202	282			12	T14N	R10W
A MC 38695	DEER NO. 8A	1202	284			12	T14N	R10W
A MC 38696	DEER NO. 9	580	881			12	T14N	R10W
A MC 38708	DEER #21	669	962			12	T14N	R10W
A MC 38709	DEER # 22	669	963			12	T14N	R10W
A MC 38710	DEER # 23	669	964			12	T14N	R10W
A MC 38711	DEER # 24	669	965			12	T14N	R10W
A MC 38712	DEER # 25	669	966			12	T14N	R10W
A MC 38713	DEER # 26	669	967			12	T14N	R10W
A MC 38714	DEER#27	669	968			12	T14N	R10W
A MC 38715	DEER # 28	669	969			13	T14N	R10W
A MC 38716	DEER # 29	669	970			13	T14N	R10W
A MC 38717	DEER # 30	669	971			12	T14N	R10W
A MC 38718	DEER # 31	669	972			12	T14N	R10W
A MC 38719	DEER # 32	669	973			12	T14N	R10W
A MC 38720	DEER # 33	669	974			12	T14N	R10W
A MC 38721	DEER # 34	669	975			13	T14N	R10W
A MC 38722	DEER # 35	669	976			13	T14N	R10W
A MC 38723	DEER # 36	669	977			13	T14N	R10W
A MC 38724	DEER # 37	669	978			13	T14N	R10W
A MC 38725	DEER # 38	669	979			12	T14N	R10W
A MC 38726	DEER # 39	669	980			12	T14N	R10W
A MC 38727	DEER # 40	669	981			12	T14N	R10W
A MC 38728	DEER # 41	669	982			12	T14N	R10W

RECEIVED
 BUREAU OF
 LAND MANAGEMENT
 Aug 5 10 02 AM '97
 ARIZONA
 STATE OFFICE
 PHOENIX, ARIZONA

48

Date: 07/29/1997

Time: 11:08:55

Page: 10 of 13

RECEIVED
BUREAU OF
LAND MANAGEMENT
YAVAPAI, State: ARIZONA

EXHIBIT A

Aug 5 10 02 AM '97

BLM SERIAL #	Claim Name	Original Recording		Amended Recording		Map Location Reference	
		Book	Page	Book	Page	Twshp	Rnge
A MC 38729	DEER # 42	669	983			13	T14N R10W
A MC 38730	DEER # 43	669	984			13	T14N R10W
A MC 38731	DEER # 44	669	985			13	T14N R10W
A MC 38732	DEER # 45	669	986			13	T14N R10W
A MC 38733	DEER # 46	669	987			13	T14N R10W
A MC 38734	DEER # 47	669	988			13	T14N R10W
A MC 38735	DEER # 48	669	989			11	T14N R10W
A MC 38736	DEER # 49	669	990			11	T14N R10W
A MC 38737	DEER # 50	669	991			14	T14N R10W
A MC 38738	DEER # 51	669	992			14	T14N R10W
A MC 38739	DEER # 52	669	993			14	T14N R10W
A MC 38740	DEER # 53 (RELOCATION)	695	390			14	T14N R10W
A MC 38741	DEER # 54	669	995			13	T14N R10W
A MC 38742	DEER # 55	669	996			14	T14N R10W
A MC 38743	DEER # 56	669	997			14	T14N R10W
A MC 38744	DEER # 57	669	998			14	T14N R10W
A MC 38745	DEER # 58	669	999			14	T14N R10W
A MC 38746	DEER # 59	670	001			14	T14N R10W
A MC 38747	DEER # 60 (RELOCATION)	695	391			14	T14N R10W
A MC 38748	DEER # 61	670	003			14	T14N R10W
A MC 38749	DEER #62	670	004			14	T14N R10W
A MC 38750	DEER # 63	670	005			14	T14N R10W
A MC 38751	DEER # 64	670	006			14	T14N R10W
A MC 38767	DEER #81	938	474			12	T14N R10W
A MC 38768	DEER #82	938	475			12	T14N R10W
A MC 38769	DEER #83	938	476			12	T14N R10W
A MC 38770	DEER #84	938	477			12	T14N R10W
A MC 61004	BONANZA	156	243	1385	655	7	T14N R9W
A MC 61005	POLARIS	156	247	1385	653	8	T14N R9W
A MC 62882	KEYNOTE	108	189			20	T14N R9W
A MC 62883	MOON ANCHOR	076	374			19	T14N R9W
A MC 62884	BIRD EYE	076	375			20	T14N R9W
A MC 62885	LONGVIEW	050	191	071	025	19	T14N R9W
A MC 62886	NINO	017	007			30	T14N R9W
A MC 62887	QUEEN EXTENSION #1	004	538				
A MC 62888	BRUCE #1	608	348			20	T14N R9W
A MC 62889	BRUCE #3	608	350			19	T14N R9W
A MC 62890	R & R #2	608	345			19	T14N R9W
A MC 62891	JOS #5	576	129			18	T14N R9W
A MC 62892	JOS #6	576	130			19	T14N R9W
A MC 62893	CYPRUS NO 1	005	483	025	589	20	T14N R9W
A MC 62894	CYPRUS NO 2	005	484	025	590	20	T14N R9W
A MC 62895	CYPRUS NO 3	005	485	025	591	20	T14N R9W
A MC 62896	CYPRUS NO. 4	013	022	049	525	20	T14N R9W
A MC 62897	CYPRUS NO. 5	013	023	049	526	17	T14N R9W
A MC 62898	CYPRUS NO 6	013	024	049	527	20	T14N R9W
A MC 62899	CYPRUS #7	049	528			19	T14N R9W

ARIZONA
STATE OFFICE
PHOENIX, ARIZONA

47

Date: 07/29/1997

Time: 11:08:55

Page: 11 of 13

County: YAVAPAI, State: ARIZONA

EXHIBIT A

BLM SERIAL #	Claim Name	Original Recording		Amended Recording		Map Location Reference		
		Book	Page	Book	Page	Sec	Twshp	Rnge
A MC 62900	CYPRUS #8	049	529			19	T14N	R9W
A MC 62901	CYPRUS #9	049	530			19	T14N	R9W
A MC 62902	CYPRUS #10	049	531			19	T14N	R9W
A MC 62903	CYPRUS #11	049	532			19	T14N	R9W
A MC 62904	CYPRUS #12	049	533			19	T14N	R9W
A MC 62905	CYPRUS #13	049	534			19	T14N	R9W
A MC 62906	CYPRUS # 14	071	024			20	T14N	R9W
A MC 62907	CYPRUS #15	162	190			18	T14N	R9W
A MC 62908	L. & W.	015	227			19	T14N	R9W
A MC 62909	L. & W. NO.3	015	230			19	T14N	R9W
A MC 62910	L. & W. NO. 4	015	231			19	T14N	R9W
A MC 62911	L. & W. NO. 5	015	232			19	T14N	R9W
A MC 62912	BETA NO. 1	013	546			19	T14N	R9W
A MC 62913	BETA NO. 2	013	547			19	T14N	R9W
A MC 62914	BETA NO. 3	013	548	025	588	19	T14N	R9W
A MC 62915	PLYMOUTH	131	046			19	T14N	R9W
A MC 62916	PLYMOUTH EXTENSION	156	246			17	T14N	R9W
A MC 62917	VALENCIA	156	248			20	T14N	R9W
A MC 63176	OCTAROON	144	367			17	T14N	R9W
A MC 63177	OCTAROON NO. 1	144	368			14	T14N	R10W
A MC 63178	RED MT. COPPER NO 1	358	215			14	T14N	R10W
A MC 63179	RED MT. COPPER NO 2	358	216			14	T14N	R10W
A MC 63180	RED MT. COPPER NO 3	358	217			14	T14N	R10W
A MC 63181	RED MT. COPPER NO 4	358	218			14	T14N	R10W
A MC 63182	RED MT. COPPER NO 5	358	219			14	T14N	R10W
A MC 63183	RED MT. COPPER NO 6	358	220			14	T14N	R10W
A MC 63184	RED MT. COPPER NO 7	358	221			14	T14N	R10W
A MC 63185	RED MT. COPPER NO 8	358	222			14	T14N	R10W
A MC 63186	RED MT. COPPER NO 9	358	223			14	T14N	R10W
A MC 63187	COPPER-RIDGE NO 1	358	206			23	T14N	R10W
A MC 63188	COPPER-RIDGE NO 2	358	207			14	T14N	R10W
A MC 63189	COPPER-RIDGE NO 3	358	208			15	T14N	R10W
A MC 63190	COPPER RIDGE NO 4	358	209			15	T14N	R10W
A MC 63191	COPPER RIDGE NO 5	358	210			14	T14N	R10W
A MC 63192	COPPER RIDGE NO 6	358	211			15	T14N	R10W
A MC 63193	COPPER RIDGE NO 7	358	212			22	T14N	R10W
A MC 63194	COPPER RIDGE NO 8	358	213			22	T14N	R10W
A MC 63195	COPPER RIDGE NO 9	358	214			22	T14N	R10W
A MC 63196	ISO #1	563	346			22	T14N	R10W
A MC 63197	ISO #2	563	347			14	T14N	R10W
A MC 63198	ISO #3	563	348			15	T14N	R10W
A MC 63199	ISO #4	563	349			15	T14N	R10W
A MC 63200	ISO #5	563	350			15	T14N	R10W
A MC 63201	ISO #6	563	351			15	T14N	R10W
A MC 63202	ISO #7	563	352			15	T14N	R10W
A MC 63203	ISO #8	563	353			23	T14N	R10W
A MC 63204	ISO #9	563	354			23	T14N	R10W
A MC 63205	ISO #10	563	355			23	T14N	R10W
						22	T14N	R10W

RECEIVED
 BUREAU OF
 LAND MANAGEMENT
 AUG 5 10 02 AM '97
 ARIZONA
 STATE OFFICE
 PHOENIX, ARIZONA

48

Date: 07/29/1997

Time: 11:08:55

Page: 12 of 13

County: YAVAPAI, State: ARIZONA

EXHIBIT A

RECEIVED
BUREAU OF
LAND MANAGEMENT

AUG 5 10 02 AM '97

BLM SERIAL #	Claim Name	Original Recording		Amended Recording			Map Location Reference	
		Book	Page	Book	Page	Sec	Twshp	Rnge
A MC 63206	ISO #11	563	356				T14N	R10W
A MC 63207	ISO #12	563	357			22	T14N	R10W
A MC 63208	ISO #13	563	358			22	T14N	R10W
A MC 63209	ISO #14	563	359			15	T14N	R10W
A MC 63210	ISO #15	568	502			22	T14N	R10W
A MC 63211	ISO #16	568	503			15	T14N	R10W
A MC 63216	OTO 3	1237	073			15	T14N	R10W
A MC 63217	RJ 16A	1237	075			9	T14N	R9W
A MC 63222	DAKOTA #25	445	270			9	T14N	R9W
A MC 63223	DAKOTA #26	445	271			9	T14N	R9W
A MC 63224	JLM 7	1230	879			9	T14N	R9W
A MC 63225	JLM 8	1230	881			8	T14N	R9W
A MC 63226	JLM 9	1230	883			8	T14N	R9W
A MC 63227	JLM 10	1230	885			8	T14N	R9W
A MC 63228	JLM 11	1230	887			8	T14N	R9W
A MC 63229	JLM 12	1230	889			8	T14N	R9W
A MC 63232	JLM 15	1230	895			8	T14N	R9W
A MC 63233	JLM 16	1230	897			8	T14N	R9W
A MC 63234	JLM 17	1230	899			8	T14N	R9W
A MC 63235	JLM 18	1230	901			8	T14N	R9W
A MC 63236	CY-1 (AMENDED)	905	225	1230	903	8	T14N	R9W
A MC 63237	CY-2 (AMENDED)	905	225	1230	905	8	T14N	R9W
A MC 63238	CY-28	1230	911			8	T14N	R9W
A MC 63239	CY-27	1230	909			8	T14N	R9W
A MC 63240	CY-26	1230	907			8	T14N	R9W
A MC 63241	RJ 25 (AMENDED)	1230	913			8	T14N	R9W
A MC 63245	GEO # 93	554	915			8	T14N	R9W
A MC 63246	GEO. # 94	554	916			8	T14N	R9W
A MC 63248	DAKOTA #23	445	268			8	T14N	R9W
A MC 63249	CY-6	905	230			8	T14N	R9W
A MC 63250	CY-7	905	231			8	T14N	R9W
A MC 63251	CY-8	905	232			8	T14N	R9W
A MC 63252	CY-9	905	233			8	T14N	R9W
A MC 63253	CY-10	905	234			8	T14N	R9W
A MC 63254	CY-11	905	235			8	T14N	R9W
A MC 63255	CY-12	905	236			8	T14N	R9W
A MC 79981	R & R #1	608	344			19	T14N	R9W
A MC 79982	R & R #3	608	346			18	T14N	R9W
A MC 79983	R & R #4	608	347			19	T14N	R9W
A MC 79984	BRUCE #2	608	349			19	T14N	R9W
A MC 79985	JOS #1	576	125			19	T14N	R9W
A MC 79986	JOS #2	576	126			19	T14N	R9W
A MC 79987	JOS #3	576	127	761	181	19	T14N	R9W
A MC 79988	JOS #4	576	128			19	T14N	R9W
A MC 79989	COMBINE NO. 2	511	463			19	T14N	R9W
A MC 79990	L. & W. NO. 1	015	228			18	T14N	R9W
A MC 79991	L. & W. NO. 2	015	229			19	T14N	R9W
A MC 79992	L. & W. NO. 6	015	233			19	T14N	R9W

ARIZONA
STATE OFFICE
PHOENIX, ARIZONA

4/8

Date: 07/29/1997

Time: 11:08:55

Page: 13 of 13

County: YAVAPAI, State: ARIZONA

EXHIBIT A

<u>BLM SERIAL #</u>	<u>Claim Name</u>	<u>Original Recording</u>		<u>Amended Recording</u>		<u>Map Location Reference</u>		
		<u>Book</u>	<u>Page</u>	<u>Book</u>	<u>Page</u>	<u>Sec</u>	<u>Twship</u>	<u>Rnge</u>
A MC 79993	L. & W. FRACTION POSSIBILITIES NO. 1	015	226	761	182	19	T14N	R9W
A MC 79994		015	225			19	T14N	R9W

Total Number of Claims : 577

RECEIVED
BUREAU OF
LAND MANAGEMENT
Aug 5 10 03 AM '97
ARIZONA
STATE OFFICE
PHOENIX, ARIZONA

2

Form 1370-41
(March 1984)

UNITED STATES
DEPARTMENT OF THE INTERIOR
BUREAU OF LAND MANAGEMENT
RECEIPT AND ACCOUNTING ADVICE

NO. 2315176 04

Subject: CLAIM MAINTENANCE FEE 1998 - 577 TC/AZ 08/05/97
Applicant: 2 20 13 57,700.00

CYPRUS AMAX
MINERALS COMPANY
9100 E MINERAL CIRCLE
ENGLEWOOD CO 80155-3299

Remitter: DK 023776
303-643-5000

Assignor:

LEASE MANAGEMENT DATA NEW UPDATE PAYMENT

ORIGINAL SERIAL NO.	ASG.	TYPE	ST.	CTY.	FUND SYMBOL	ACRES/UNITS	RATE
AWC 131683, ET AL							

AMOUNT	ANV. DATE	EXP. DATE	BILL CYC.	S/C	DISTRICT	NEXT BILL	MISC. DATA	U of M	ACTUAL UNITS

ASSIGNMENT SERIAL NO.	ASG.	TYPE	ST.	CTY.	FUND SYMBOL	ACRES/UNITS	RATE

AMOUNT	ANV. DATE	EXP. DATE	BILL CYC.	S/C	DISTRICT	NEXT BILL	MISC. DATA	U of M	ACTUAL UNITS

APPLY REMITTANCE

ACTION	FUND SYMBOL	CTY.	AMOUNT
FILING FEE	63176-63211		
RENTAL	63216-63217		
	63222-63229		
UNEARNED	63232-63241		
REFUND	63245-63246		
TOTAL	63248-63255		
AMOUNT DUE	79981-79994		

Remarks:

131683	31840-31847
159967-159968	31856-31863
19371	31872-31875
19374-19375	31884-31887
305766-305819	31896-31903
308466-308549	322631-322634
317120-317263	38690-38696
317268-317271	38708-38751
317276-317279	38767-38770
317284-317287	61004-61005
BY: 317292-317359	62882-62917

DATE:

Lease in Escrow?
 KGS?
 Auto Escalates?
 Auto Renew?

Of Interest?
 Operating Rights?
 Operator
 Bond Filed?

FOR MMS USE ONLY

BILLEE		FOREST REFUGE
NUMBER		
OCS SECTION		
CODE		

CASE FOLDER COPY



**CYPRUS AMAX
MINERALS COMPANY**

Cyprus Amax Minerals Company
9100 East Mineral Circle
Post Office Box 3299
Englewood, Colorado 80155-3299
(303) 643-5000

CERTIFIED MAIL, RETURN RECEIPT REQUESTED

July 23, 1996

U.S. Department of the Interior
Bureau of Land Management
3707 North 7th Street
Siete Square Building
Phoenix, Arizona 85014

**Maintenance Fees for Unpatented Mining Claims
Cyprus Bagdad Copper Corporation**

Gentlemen:

Pursuant to 43 CFR § 3833.1-5, as amended, Cyprus Bagdad Copper Corporation desires to retain/maintain the 577 unpatented mining claims and mill sites which are listed on the attached Exhibit "A". Also, enclosed is our check in the amount of \$57,700.00 (\$100.00 per claim) to cover the required maintenance fees necessary to retain/maintain the claims through the period ending 12:00 noon on September 1, 1997.

Please acknowledge receipt by dating and signing where indicated below and return one (1) copy of this letter, together with a date and time stamped copy of Exhibit "A", to my attention at the above letterhead address.

Should you have any questions, please contact me at (303) 643-5832. Thank you for your assistance.

Yours truly,

Alice L. Evans
Land Administrator

Enclosures

63137
131683
159967
79981
19355
305766
308466
317120
322631
61004
62882
38688
SP

ARIZONA
STATE OFFICE
PHOENIX, ARIZONA

RECEIVED
BUREAU OF
LAND MANAGEMENT
JUL 25 10 05 AM '96

RECEIVED & ACKNOWLEDGED THIS _____ DAY OF JULY, 1996.

BY: _____

TITLE: _____

5/11

EXHIBIT "A"

Attached to and made a part of that certain letter dated the 23rd day of July, 1996, covering the following described unpatented mining claims and mill sites located in the Eureka Mining District, County of Yavapai, State of Arizona, to-wit:

NAME OF CLAIM	ORIGINAL RECORDATION		AMENDED RECORDATION		BLM	
	BOOK	PAGE	BOOK	PAGE	SERIAL	NO.
PONDEROSA	1385	650			A MC 131683	✓
BM 1	1441	332			A MC 159967	}
BM 2	1441	334			A MC 159968	
RJ 17	1110	696			A MC 19371	✓
RJ 20	1110	699			A MC 19374	}
RJ 21	1110	700			A MC 19375	
BEV 1	2265	277			A MC 305766	}
BEV 2	2265	279			A MC 305767	
BEV 3	2265	281			A MC 305768	
BEV 4	2265	283			A MC 305769	
BEV 5	2265	285			A MC 305770	
BEV 6	2265	287			A MC 305771	
BEV 7	2265	289			A MC 305772	
BEV 8	2265	291			A MC 305773	
BEV 9	2265	293			A MC 305774	
BEV 10	2265	295			A MC 305775	
BEV 11	2265	297			A MC 305776	
BEV 12	2265	299			A MC 305777	
BEV 13	2265	301			A MC 305778	
BEV 14	2265	303			A MC 305779	
BEV 15	2265	305			A MC 305780	
BEV 16	2265	307			A MC 305781	
BEV 17	2265	309			A MC 305782	
BEV 18	2265	311			A MC 305783	
BEV 19	2265	313			A MC 305784	
BEV 20	2265	315			A MC 305785	
BEV 21	2265	317			A MC 305786	
BEV 22	2265	319			A MC 305787	
BEV 23	2265	321			A MC 305788	
BEV 24	2265	323			A MC 305789	
BEV 25	2265	325			A MC 305790	
BEV 26	2265	327			A MC 305791	
BEV 27	2265	329			A MC 305792	
BEV 28	2265	331			A MC 305793	
BEV 29	2265	333			A MC 305794	
BEV 30	2265	335			A MC 305795	

ARIZONA
STATE OFFICE
PHOENIX, ARIZONA

JUL 25 10 06 AM '96

RECEIVED
BUREAU OF
LAND MANAGEMENT

ENTERED IN COMPUTER

7/31/96 *WPM*

EXHIBIT "A" CONTINUED

<u>NAME OF CLAIM</u>	<u>ORIGINAL RECORDATION</u>		<u>AMENDED RECORDATION</u>		<u>BLM SERIAL NO.</u>	
	<u>BOOK</u>	<u>PAGE</u>	<u>BOOK</u>	<u>PAGE</u>	<u>SERIAL</u>	<u>NO.</u>
BEV 31	2265	337			A MC	305796
BEV 32	2265	339			A MC	305797
BEV 33	2265	341			A MC	305798
BEV 34	2265	343			A MC	305799
BEV 35	2265	345			A MC	305800
BEV 36	2265	347			A MC	305801
BEV 37	2265	349			A MC	305802
BEV 38	2265	351			A MC	305803
BEV 39	2265	353			A MC	305804
BEV 40	2265	355			A MC	305805
BEV 41	2265	357			A MC	305806
BEV 42	2265	359			A MC	305807
BEV 43	2265	361			A MC	305808
BEV 44	2265	363			A MC	305809
BEV 45	2265	365			A MC	305810
BEV 46	2265	367			A MC	305811
BEV 47	2265	369			A MC	305812
BEV 48	2265	371			A MC	305813
BEV 49	2265	373			A MC	305814
BEV 50	2265	375			A MC	305815
BEV 51	2265	377			A MC	305816
BEV 52	2265	379			A MC	305817
BEV 53	2265	381			A MC	305818
BEV 54	2265	383			A MC	305819
FSM #1	2297	161			A MC	308466
FSM #2	2297	163			A MC	308467
FSM #3	2297	165			A MC	308468
FSM #4	2297	167			A MC	308469
FSM #5	2297	169			A MC	308470
FSM #6	2297	171			A MC	308471
FSM #7	2297	173			A MC	308472
JWH #1	2297	105			A MC	308473
JWH #2	2297	107			A MC	308474
JWH #3	2297	109			A MC	308475
JWH #4	2297	111			A MC	308476
JWH #5	2297	113			A MC	308477
JWH #6	2297	115			A MC	308478
JWH #7	2297	117			A MC	308479
JWH #8	2297	119			A MC	308480
JWH #9	2297	121			A MC	308481
JWH #10	2297	123			A MC	308482
JWH #11	2297	125			A MC	308483
JWH #12	2297	127			A MC	308484
JWH #13	2297	129			A MC	308485
JWH #14	2297	131			A MC	308486

RECEIVED
 BUREAU OF
 LAND MANAGEMENT
 JUL 25 10 06 AM '96
 ARIZONA
 STATE OFFICE
 PHOENIX, ARIZONA

ENTERED IN COMPUTER

7/31/96 DM

45

EXHIBIT "A" CONTINUED

NAME OF CLAIM	ORIGINAL RECORDATION		AMENDED RECORDATION		BLM	
	BOOK	PAGE	BOOK	PAGE	SERIAL	NO.
JWH #15	2297	133			A MC	308487
JWH #16	2297	135			A MC	308488
JWH #17	2297	137			A MC	308489
JWH #18	2297	139			A MC	308490
JWH #19	2297	141			A MC	308491
JWH #20	2297	143			A MC	308492
JWH #21	2297	145			A MC	308493
JWH #22	2297	147			A MC	308494
JWH #23	2297	149			A MC	308495
JWH #24	2297	151			A MC	308496
JWH #25	2297	153			A MC	308497
JWH #26	2297	155			A MC	308498
JWH #27	2297	157			A MC	308499
JWH #28	2297	159			A MC	308500
JWH #29	2298	320			A MC	308501
JWH #30	2298	322			A MC	308502
JWH #31	2298	324			A MC	308503
JWH #32	2298	326			A MC	308504
JWH #33	2298	328			A MC	308505
JWH #34	2298	330			A MC	308506
JWH #35	2298	332			A MC	308507
JWH #36	2298	334			A MC	308508
JWH #37	2298	336			A MC	308509
JWH #38	2298	338			A MC	308510
JWH #39	2298	340			A MC	308511
JWH #40	2298	342			A MC	308512
JWH #41	2298	344			A MC	308513
JWH #42	2298	346			A MC	308514
JWH #43	2298	348			A MC	308515
JWH #44	2298	350			A MC	308516
JWH #45	2298	352			A MC	308517
JWH #46	2298	354			A MC	308518
JWH #47	2298	356			A MC	308519
JWH #48	2298	358			A MC	308520
JWH #49	2298	360			A MC	308521
JWH #50	2298	362			A MC	308522
JWH #51	2298	364			A MC	308523
JWH #52	2298	366			A MC	308524
JWH #53	2298	368			A MC	308525
JWH #54	2298	370			A MC	308526
JWH #55	2298	372			A MC	308527
JWH #56	2298	374			A MC	308528
JWH #57	2298	376			A MC	308529
JWH #58	2298	378			A MC	308530
JWH #59	2298	380			A MC	308531

ARIZONA
STATE OFFICE
PHOENIX, ARIZONA

JUL 25 10 05 AM '96

RECEIVED
BUREAU OF
LAND MANAGEMENT

ENTERED IN COMPUTER

7/31/96 KDM

45

EXHIBIT "A" CONTINUED

NAME OF CLAIM	ORIGINAL RECORDATION		AMENDED RECORDATION		BLM SERIAL NO.	
	BOOK	PAGE	BOOK	PAGE	SERIAL	NO.
JWH #60	2298	382			A MC	308532
JWH #61	2298	384			A MC	308533
JWH #62	2298	386			A MC	308534
JWH #63	2298	388			A MC	308535
JWH #64	2298	390			A MC	308536
JWH #65	2298	392			A MC	308537
JWH #66	2298	394			A MC	308538
JWH #67	2298	396			A MC	308539
JWH #68	2298	398			A MC	308540
JWH #69	2298	400			A MC	308541
JWH #70	2298	402			A MC	308542
JWH #71	2298	404			A MC	308543
JWH #72	2298	406			A MC	308544
JWH #73	2298	408			A MC	308545
JWH #74	2298	410			A MC	308546
JWH #75	2298	412			A MC	308547
JWH #76	2298	414			A MC	308548
JWH #77	2298	416			A MC	308549
LAW 1	2407	887			A MC	317120
LAW 2	2407	889			A MC	317121
LAW 3	2407	891			A MC	317122
LAW 4	2407	893			A MC	317123
LAW 5	2407	895			A MC	317124
LAW 6	2407	897			A MC	317125
LAW 7	2407	899			A MC	317126
LAW 8	2407	901			A MC	317127
LAW 9	2407	903			A MC	317128
LAW 10	2407	905			A MC	317129
LAW 11	2407	907			A MC	317130
LAW 12	2407	909			A MC	317131
LAW 13	2407	911			A MC	317132
LAW 14	2407	913			A MC	317133
LAW 15	2407	915			A MC	317134
LAW 16	2407	917			A MC	317135
LAW 17	2407	919			A MC	317136
LAW 18	2407	921			A MC	317137
LAW 19	2407	923			A MC	317138
LAW 20	2407	925			A MC	317139
LAW 21	2407	927			A MC	317140
LAW 22	2407	929			A MC	317141
LAW 23	2407	931			A MC	317142
LAW 24	2407	933			A MC	317143
LAW 25	2407	934			A MC	317144
LAW 26	2407	936			A MC	317145
LAW 27	2407	938			A MC	317146

RECEIVED
 BUREAU OF
 LAND MANAGEMENT
 JUL 25 10 06 AM '96
 ARIZONA
 STATE OFFICE
 PHOENIX, ARIZONA

ENTERED IN COMPUTER

7/31/96 dm

EXHIBIT "A" CONTINUED

<u>NAME OF CLAIM</u>	<u>ORIGINAL RECORDATION</u>		<u>AMENDED RECORDATION</u>		<u>BLM SERIAL NO.</u>	
	<u>BOOK</u>	<u>PAGE</u>	<u>BOOK</u>	<u>PAGE</u>	<u>SERIAL</u>	<u>NO.</u>
LAW 28	2407	940			A MC	317147
LAW 29	2407	942			A MC	317148
LAW 30	2407	943			A MC	317149
LAW 31	2407	945			A MC	317150
LAW 32	2407	947			A MC	317151
LAW 33	2407	949			A MC	317152
LAW 34	2407	951			A MC	317153
LAW 35	2407	953			A MC	317154
LAW 36	2407	955			A MC	317155
LAW 37	2407	957			A MC	317156
LAW 38	2407	959			A MC	317157
LAW 39	2407	961			A MC	317158
LAW 40	2407	963			A MC	317159
LAW 41	2407	965			A MC	317160
LAW 42	2407	967			A MC	317161
LAW 43	2407	969			A MC	317162
LAW 44	2407	971			A MC	317163
LAW 45	2407	973			A MC	317164
LAW 46	2407	975			A MC	317165
LAW 47	2407	977			A MC	317166
LAW 48	2407	979			A MC	317167
LAW 49	2407	981			A MC	317168
LAW 50	2407	983			A MC	317169
LAW 51	2407	985			A MC	317170
LAW 52	2407	987			A MC	317171
LAW 53	2407	989			A MC	317172
LAW 54	2407	991			A MC	317173
LAW 55	2407	993			A MC	317174
LAW 56	2407	995			A MC	317175
LAW 57	2407	997			A MC	317176
LAW 58	2407	999			A MC	317177
LAW 59	2408	1			A MC	317178
LAW 60	2408	3			A MC	317179
LAW 61	2408	5			A MC	317180
LAW 62	2408	7			A MC	317181
LAW 63	2408	9			A MC	317182
LAW 64	2408	11			A MC	317183
LAW 65	2408	13			A MC	317184
LAW 66	2408	15			A MC	317185
LAW 67	2408	17			A MC	317186
LAW 68	2408	19			A MC	317187
LAW 69	2408	21			A MC	317188
LAW 70	2408	23			A MC	317189
LAW 71	2408	25			A MC	317190
LAW 72	2408	27			A MC	317191

ARIZONA
STATE OFFICE
PHOENIX, ARIZONA

JUL 25 10 06 AM '96

RECEIVED
BUREAU OF
LAND MANAGEMENT

ENTERED IN COMPUTER

7/31/96 *epm*

AK

EXHIBIT "A" CONTINUED

NAME OF CLAIM	ORIGINAL RECORDATION		AMENDED RECORDATION		BLM	
	BOOK	PAGE	BOOK	PAGE	SERIAL	NO.
LAW 73	2408	29			A MC	317192
LAW 74	2408	31			A MC	317193
LAW 75	2408	33			A MC	317194
LAW 76	2408	35			A MC	317195
LAW 77	2408	37			A MC	317196
LAW 78	2408	39			A MC	317197
LAW 79	2408	41			A MC	317198
LAW 80	2408	43			A MC	317199
LAW 81	2408	45			A MC	317200
LAW 82	2408	47			A MC	317201
LAW 83	2408	49			A MC	317202
LAW 84	2408	51			A MC	317203
LAW 85	2408	53			A MC	317204
LAW 86	2408	55			A MC	317205
LAW 87	2408	57			A MC	317206
LAW 88	2408	59			A MC	317207
LAW 89	2408	61			A MC	317208
LAW 90	2408	63			A MC	317209
LAW 91	2408	65			A MC	317210
LAW 92	2408	67			A MC	317211
LAW 93	2408	69			A MC	317212
LAW 94	2408	71			A MC	317213
LAW 95	2408	73			A MC	317214
LAW 96	2408	75			A MC	317215
LAW 97	2408	77			A MC	317216
LAW 98	2408	79			A MC	317217
LAW 99	2408	81			A MC	317218
LAW 100	2408	83			A MC	317219
LAW 101	2408	85			A MC	317220
LAW 102	2408	87			A MC	317221
LAW 103	2408	89			A MC	317222
LAW 104	2408	91			A MC	317223
LAW 105	2408	93			A MC	317224
LAW 106	2408	95			A MC	317225
LAW 107	2408	97			A MC	317226
LAW 108	2408	99			A MC	317227
LAW 109	2408	101			A MC	317228
LAW 110	2408	103			A MC	317229
LAW 111	2408	105			A MC	317230
LAW 112	2408	107			A MC	317231
LAW 113	2408	109			A MC	317232
LAW 114	2408	111			A MC	317233
LAW 115	2408	113			A MC	317234
LAW 116	2408	115			A MC	317235
LAW 117	2408	117			A MC	317236

RECEIVED
 BUREAU OF
 LAND MANAGEMENT
 JUL 25 10 06 AM '96
 ARIZONA
 STATE OFFICE
 PHOENIX, ARIZONA

ENTERED IN COMPUTER

7/31/96 DM

EXHIBIT "A" CONTINUED

<u>NAME OF CLAIM</u>	<u>ORIGINAL RECORDATION</u>		<u>AMENDED RECORDATION</u>		<u>BLM SERIAL NO.</u>	
	<u>BOOK</u>	<u>PAGE</u>	<u>BOOK</u>	<u>PAGE</u>	<u>SERIAL</u>	<u>NO.</u>
LAW 118	2408	119			A MC	317237
LAW 119	2408	121			A MC	317238
LAW 120	2408	123			A MC	317239
LAW 121	2408	125			A MC	317240
LAW 122	2408	127			A MC	317241
LAW 123	2408	129			A MC	317242
LAW 124	2408	131			A MC	317243
LAW 125	2408	133			A MC	317244
LAW 126	2408	135			A MC	317245
LAW 127	2408	137			A MC	317246
LAW 128	2408	139			A MC	317247
LAW 129	2408	141			A MC	317248
LAW 130	2408	143			A MC	317249
LAW 131	2408	145			A MC	317250
LAW 132	2408	147			A MC	317251
LAW 133	2408	149			A MC	317252
LAW 134	2408	151			A MC	317253
LAW 135	2408	153			A MC	317254
LAW 136	2408	155			A MC	317255
LAW 137	2408	157			A MC	317256
LAW 138	2408	159			A MC	317257
LAW 139	2408	161			A MC	317258
LAW 140	2408	163			A MC	317259
LAW 141	2408	165			A MC	317260
LAW 142	2408	167			A MC	317261
LAW 143	2408	169			A MC	317262
LAW 144	2408	171			A MC	317263
LAW 149	2408	181			A MC	317268
LAW 150	2408	183			A MC	317269
LAW 151	2408	185			A MC	317270
LAW 152	2408	187			A MC	317271
LAW 157	2408	197			A MC	317276
LAW 158	2408	199			A MC	317277
LAW 159	2408	201			A MC	317278
LAW 160	2408	203			A MC	317279
LAW 165	2408	213			A MC	317284
LAW 166	2408	215			A MC	317285
LAW 167	2408	217			A MC	317286
LAW 168	2408	219			A MC	317287
LAW 173	2408	229			A MC	317292
LAW 174	2408	231			A MC	317293
LAW 175	2408	233			A MC	317294
LAW 176	2408	235			A MC	317295
LAW 177	2408	237			A MC	317296
LAW 178	2408	239			A MC	317297

ARIZONA STATE OFFICE
PHOENIX, ARIZONA

JUL 25 10 05 AM '96

RECEIVED
BUREAU OF
LAND MANAGEMENT

ENTERED IN COMPUTER

7/31/96 LAM

EXHIBIT "A" CONTINUED

<u>NAME OF CLAIM</u>	<u>ORIGINAL RECORDATION</u>		<u>AMENDED RECORDATION</u>		<u>BLM SERIAL NO.</u>	
	<u>BOOK</u>	<u>PAGE</u>	<u>BOOK</u>	<u>PAGE</u>		
LAW 179	2408	241			A MC	317298
LAW 180	2408	243			A MC	317299
LAW 181	2408	245			A MC	317300
LAW 182	2408	247			A MC	317301
LAW 183	2408	249			A MC	317302
LAW 184	2408	251			A MC	317303
LAW 185	2408	253			A MC	317304
LAW 186	2408	255			A MC	317305
LAW 187	2408	257			A MC	317306
LAW 188	2408	259			A MC	317307
LAW 189	2408	261			A MC	317308
LAW 190	2408	263			A MC	317309
LAW 191	2408	265			A MC	317310
LAW 192	2408	267			A MC	317311
LAW 193	2408	269			A MC	317312
LAW 194	2408	271			A MC	317313
LAW 195	2408	273			A MC	317314
LAW 196	2408	275			A MC	317315
LAW 197	2408	277			A MC	317316
LAW 198	2408	279			A MC	317317
LAW 199	2408	281			A MC	317318
LAW 200	2408	283			A MC	317319
LAW 201	2408	285			A MC	317320
LAW 202	2408	287			A MC	317321
LAW 203	2408	289			A MC	317322
LAW 204	2408	291			A MC	317323
LAW 205	2408	293			A MC	317324
LAW 206	2408	295			A MC	317325
LAW 207	2408	297			A MC	317326
LAW 208	2408	299			A MC	317327
LAW 209	2408	301			A MC	317328
LAW 210	2408	303			A MC	317329
LAW 211	2408	305			A MC	317330
LAW 212	2408	307			A MC	317331
LAW 213	2408	309			A MC	317332
LAW 214	2408	311			A MC	317333
LAW 215	2408	313			A MC	317334
LAW 216	2408	315			A MC	317335
LAW 217	2408	317			A MC	317336
LAW 218	2408	319			A MC	317337
LAW 219	2408	321			A MC	317338
LAW 220	2408	323			A MC	317339
LAW 221	2408	325			A MC	317340
LAW 222	2408	327			A MC	317341
LAW 223	2408	329			A MC	317342

ARIZONA
STATE OFFICE
PHOENIX, ARIZONA

JUL 25 10 06 AM '96

RECEIVED
BUREAU OF
LAND MANAGEMENT

ENTERED IN COMPUTER

7/31/96 SM

EXHIBIT "A" CONTINUED

<u>NAME OF CLAIM</u>	<u>ORIGINAL RECORDATION</u>		<u>AMENDED RECORDATION</u>		<u>BLM SERIAL NO.</u>	
	<u>BOOK</u>	<u>PAGE</u>	<u>BOOK</u>	<u>PAGE</u>	<u>SERIAL</u>	<u>NO.</u>
LAW 224	2408	331			A MC	317343
LAW 225	2408	333			A MC	317344
LAW 226	2408	335			A MC	317345
LAW 227	2408	337			A MC	317346
LAW 228	2408	339			A MC	317347
LAW 229	2408	341			A MC	317348
LAW 230	2408	343			A MC	317349
LAW 231	2408	345			A MC	317350
LAW 232	2408	347			A MC	317351
LAW 233	2408	349			A MC	317352
LAW 234	2408	351			A MC	317353
LAW 235	2408	353			A MC	317354
LAW 236	2408	355			A MC	317355
LAW 237	2408	357			A MC	317356
LAW 238	2408	359			A MC	317357
LAW 239	2408	361			A MC	317358
LAW 240	2408	363			A MC	317359
RS 129	1185	243			A MC	31840
RS 130	1185	245			A MC	31841
RS 131	1185	247			A MC	31842
RS 132	1185	249			A MC	31843
RS 133	1185	251			A MC	31844
RS 134	1185	253			A MC	31845
RS 135	1185	255			A MC	31846
RS 136	1185	257			A MC	31847
RS 145	1185	275			A MC	31856
RS 146	1185	277			A MC	31857
RS 147	1185	279			A MC	31858
RS 148	1185	281			A MC	31859
RS 149	1185	283			A MC	31860
RS 150	1185	285			A MC	31861
RS 151	1185	287			A MC	31862
RS 152	1185	289			A MC	31863
RS 165	1185	307			A MC	31872
RS 166	1185	309			A MC	31873
RS 167	1185	311			A MC	31874
RS 168	1185	313			A MC	31875
RS 181	1185	331			A MC	31884
RS 182	1185	333			A MC	31885
RS 183	1185	335			A MC	31886
RS 184	1185	337			A MC	31887
RS 197	1185	355			A MC	31896
RS 198	1185	357			A MC	31897
RS 199	1185	359			A MC	31898
RS 200	1185	361			A MC	31899

ARIZONA STATE OFFICE PHOENIX, ARIZONA

RECEIVED BUREAU OF LAND MANAGEMENT JUL 25 10 06 AM '96

ENTERED IN COMPUTER

7/31/96 WDM

EXHIBIT "A" CONTINUED

<u>NAME OF CLAIM</u>	<u>ORIGINAL RECORDATION</u>		<u>AMENDED RECORDATION</u>		<u>BLM SERIAL NO.</u>	
	<u>BOOK</u>	<u>PAGE</u>	<u>BOOK</u>	<u>PAGE</u>		
RS 213	1185	363			A MC	31900
RS 214	1185	365			A MC	31901
RS 215	1185	367			A MC	31902
RS 216	1185	369			A MC	31903
JWH 80	2494	611			A MC	322631
JWH 81	2494	613			A MC	322632
JWH 82	2494	615			A MC	322633
JWH 83	2494	617			A MC	322634
DEER NO. 3	580	730			A MC	38690
DEER NO. 4	580	731			A MC	38691
DEER NO. 5	580	732			A MC	38692
DEER NO. 6	580	733			A MC	38693
DEER NO. 7A	1202	282			A MC	38694
DEER NO. 8A	1202	284			A MC	38695
DEER NO. 9	580	881			A MC	38696
DEER # 21	669	962			A MC	38708
DEER # 22	669	963			A MC	38709
DEER # 23	669	964			A MC	38710
DEER # 24	669	965			A MC	38711
DEER # 25	669	966			A MC	38712
DEER # 26	669	967			A MC	38713
DEER # 27	669	968			A MC	38714
DEER # 28	669	969			A MC	38715
DEER # 29	669	970			A MC	38716
DEER # 30	669	971			A MC	38717
DEER # 31	669	972			A MC	38718
DEER # 32	669	973			A MC	38719
DEER # 33	669	974			A MC	38720
DEER # 34	669	975			A MC	38721
DEER # 35	669	976			A MC	38722
DEER # 36	669	977			A MC	38723
DEER # 37	669	978			A MC	38724
DEER # 38	669	979			A MC	38725
DEER # 39	669	980			A MC	38726
DEER # 40	669	981			A MC	38727
DEER # 41	669	982			A MC	38728
DEER # 42	669	983			A MC	38729
DEER # 43	669	984			A MC	38730
DEER # 44	669	985			A MC	38731
DEER # 45	669	986			A MC	38732
DEER # 46	669	987			A MC	38733
DEER # 47	669	988			A MC	38734
DEER # 48	669	989			A MC	38735
DEER # 49	669	990			A MC	38736
DEER # 50	669	991			A MC	38737

RECEIVED
 BUREAU OF
 LAND MANAGEMENT
 JUL 25 10 06 AM '96
 ARIZONA
 STATE OFFICE
 PHOENIX, ARIZONA

ENTERED IN COMPUTER

7/31/96 rlm

45

EXHIBIT "A" CONTINUED

NAME OF CLAIM	ORIGINAL RECORDATION		AMENDED RECORDATION		BLM SERIAL NO.	
	BOOK	PAGE	BOOK	PAGE	SERIAL	NO.
DEER # 51	669	992			A MC	38738
DEER # 52	669	993			A MC	38739
DEER # 53 (RELOCATION)	695	390			A MC	38740
DEER # 54	669	995			A MC	38741
DEER # 55	669	996			A MC	38742
DEER # 56	669	997			A MC	38743
DEER # 57	669	998			A MC	38744
DEER # 58	669	999			A MC	38745
DEER # 59	670	001			A MC	38746
DEER # 60 (RELOCATION)	695	391			A MC	38747
DEER # 61	670	003			A MC	38748
DEER # 62	670	004			A MC	38749
DEER # 63	670	005			A MC	38750
DEER # 64	670	006			A MC	38751
DEER #81	938	474			A MC	38767
DEER #82	938	475			A MC	38768
DEER #83	938	476			A MC	38769
DEER #84	938	477			A MC	38770
BONANZA	156	243	1385	655	A MC	61004
POLARIS	156	247	1385	653	A MC	61005
KEYNOTE	108	189			A MC	62882
MOON ANCHOR	076	374			A MC	62883
BIRD EYE	076	375			A MC	62884
LONGVIEW	050	191	071	025	A MC	62885
NINO	017	007			A MC	62886
QUEEN EXTENSION #1	004	538			A MC	62887
BRUCE #1	608	348			A MC	62888
BRUCE #3	608	350			A MC	62889
R & R #2	608	345			A MC	62890
JOS #5	576	129			A MC	62891
JOS #6	576	130			A MC	62892
CYPRUS NO 1	005	483	025	589	A MC	62893
CYPRUS NO 2	005	484	025	590	A MC	62894
CYPRUS NO 3	005	485	025	591	A MC	62895
CYPRUS NO. 4	013	022	049	525	A MC	62896
CYPRUS NO. 5	013	023	049	526	A MC	62897
CYPRUS NO 6	013	024	049	527	A MC	62898
CYPRUS #7	049	528			A MC	62899
CYPRUS #8	049	529			A MC	62900
CYPRUS #9	049	530			A MC	62901
CYPRUS #10	049	531			A MC	62902
CYPRUS #11	049	532			A MC	62903
CYPRUS #12	049	533			A MC	62904
CYPRUS #13	049	534			A MC	62905
CYPRUS # 14	071	024			A MC	62906

RECEIVED
BUREAU OF
LAND MANAGEMENT
JUL 25 10 06 AM '96
ARIZONA
STATE OFFICE
PHOENIX, ARIZONA

ENTERED IN COMPUTER
7/31/96 xpm

EXHIBIT "A" CONTINUED

NAME OF CLAIM	ORIGINAL RECORDATION		AMENDED RECORDATION		BLM SERIAL NO.	
	BOOK	PAGE	BOOK	PAGE	SERIAL	NO.
CYPRUS #15	162	190			A MC	62907
L. & W.	015	227			A MC	62908
L. & W. NO.3	015	230			A MC	62909
L. & W. NO. 4	015	231			A MC	62910
L. & W. NO. 5	015	232			A MC	62911
BETA NO. 1	013	546			A MC	62912
BETA NO. 2	013	547	025	588	A MC	62913
BETA NO. 3	013	548			A MC	62914
PLYMOUTH	131	046			A MC	62915
PLYMOUTH EXTENSION	156	246			A MC	62916
VALENCIA	156	248			A MC	62917
OCTAROON	144	367			A MC	63176
OCTAROON NO. 1	144	368			A MC	63177
RED MT. COPPER NO 1	358	215			A MC	63178
RED MT. COPPER NO 2	358	216			A MC	63179
RED MT. COPPER NO 3	358	217			A MC	63180
RED MT. COPPER NO 4	358	218			A MC	63181
RED MT. COPPER NO 5	358	219			A MC	63182
RED MT. COPPER NO 6	358	220			A MC	63183
RED MT. COPPER NO 7	358	221			A MC	63184
RED MT. COPPER NO 8	358	222			A MC	63185
RED MT. COPPER NO 9	358	223			A MC	63186
COPPER-RIDGE NO 1	358	206			A MC	63187
COPPER-RIDGE NO 2	358	207			A MC	63188
COPPER-RIDGE NO 3	358	208			A MC	63189
COPPER RIDGE NO 4	358	209			A MC	63190
COPPER RIDGE NO 5	358	210			A MC	63191
COPPER RIDGE NO 6	358	211			A MC	63192
COPPER RIDGE NO 7	358	212			A MC	63193
COPPER RIDGE NO 8	358	213			A MC	63194
COPPER RIDGE NO 9	358	214			A MC	63195
ISO #1	563	346			A MC	63196
ISO #2	563	347			A MC	63197
ISO #3	563	348			A MC	63198
ISO #4	563	349			A MC	63199
ISO #5	563	350			A MC	63200
ISO #6	563	351			A MC	63201
ISO #7	563	352			A MC	63202
ISO #8	563	353			A MC	63203
ISO #9	563	354			A MC	63204
ISO #10	563	355			A MC	63205
ISO #11	563	356			A MC	63206
ISO #12	563	357			A MC	63207
ISO #13	563	358			A MC	63208
ISO #14	563	359			A MC	63209

RECEIVED
BUREAU OF
LAND MANAGEMENT
JUL 25 10 06 AM '96
ARIZONA
STATE OFFICE
PHOENIX, ARIZONA

ENTERED IN COMPUTER

7/31/96 LDM

45

EXHIBIT "A" CONTINUED

NAME OF CLAIM	ORIGINAL RECORDATION		AMENDED RECORDATION		BLM SERIAL NO.		
	BOOK	PAGE	BOOK	PAGE	SERIAL	NO.	
ISO #15	568	502			A MC 63210	>	
ISO #16	568	503			A MC 63211	>	
OTO 3	1237	073			A MC 63216	>	
RJ 16A	1237	075			A MC 63217	>	
DAKOTA #25	445	270			A MC 63222	}	
DAKOTA #26	445	271			A MC 63223		
JLM 7	1230	879			A MC 63224		
JLM 8	1230	881			A MC 63225		
JLM 9	1230	883			A MC 63226		
JLM 10	1230	885			A MC 63227		
JLM 11	1230	887			A MC 63228		
JLM 12	1230	889			A MC 63229		
JLM 15	1230	895			A MC 63232		
JLM 16	1230	897			A MC 63233		
JLM 17	1230	899			A MC 63234		
JLM 18	1230	901			A MC 63235		
CY-1 (AMENDED)	905	225	1230	903	A MC 63236		
CY-2 (AMENDED)	905	225	1230	905	A MC 63237		
CY-28	1230	911			A MC 63238		
CY-27	1230	909			A MC 63239		
CY-26	1230	907			A MC 63240		
RJ 25 (AMENDED)	1230	913			A MC 63241		
GEO # 93	554	915			A MC 63245	>	
GEO. # 94	554	916			A MC 63246	>	
DAKOTA # 23	445	268			A MC 63248	}	
CY-6	905	230			A MC 63249		
CY-7	905	231			A MC 63250		
CY-8	905	232			A MC 63251		
CY-9	905	233			A MC 63252		
CY-10	905	234			A MC 63253		
CY-11	905	235			A MC 63254		
CY-12	905	236			A MC 63255		
R & R #1	608	344			A MC 79981		}
R & R #3	608	346			A MC 79982		
R & R #4	608	347			A MC 79983		
BRUCE #2	608	349			A MC 79984		
JOS #1	576	125			A MC 79985		
JOS #2	576	126			A MC 79986		
JOS #3	576	127			A MC 79987		
JOS #4	576	128			A MC 79988		
COMBINE NO. 2	511	463			A MC 79989		
L. & W. NO. 1	015	228			A MC 79990		
L. & W. NO. 2	015	229			A MC 79991		
L. & W. NO. 6	015	233			A MC 79992		
L. & W. FRACTION	015	226			A MC 79993		

761
 181
 ARIZONA STATE OFFICE
 PHOENIX, ARIZONA
 RECEIVED
 BUREAU OF LAND MANAGEMENT
 Jul 25 10 06 AM '96
 182

ENTERED IN COMPUTER

7/31/96 dpm

45

EXHIBIT "A" CONTINUED

<u>NAME OF CLAIM</u>	<u>ORIGINAL RECORDATION</u>		<u>AMENDED RECORDATION</u>		<u>BLM</u>
	<u>BOOK</u>	<u>PAGE</u>	<u>BOOK</u>	<u>PAGE</u>	<u>SERIAL NO.</u>
POSSIBILITIES NO. 1	015	225			A MC 79994

RECEIVED
BUREAU OF
LAND MANAGEMENT
JUL 25 10 07 AM '96
ARIZONA
STATE OFFICE
PHOENIX, ARIZONA

ENTERED IN COMPUTER

7/31/96 KPM

UNITED STATES
DEPARTMENT OF THE INTERIOR
BUREAU OF LAND MANAGEMENT

RECEIPT AND ACCOUNTING ADVICE

NO. 2228656 04

TC/AZ 07/25/96

Subject: CLAIM MAINTENANCE FEE 1997 (577) 2 20 13 57,700.00

Applicant:
CYPRUS AMAX MINERALS COMPANY
9100 EAST MINERAL CIRCLE
BOX 3299
ENGLEWOOD, CO 80155-3299

Remitter: SAME AS CK. #02201964

Assignor:

LEASE MANAGEMENT DATA NEW UPDATE PAYMENT

ORIGINAL SERIAL NO.	ASG.	TYPE	ST.	CTY.	FUND SYMBOL	ACRES/UNITS	RATE
AMC 131683, ET AL							

AMOUNT	ANV. DATE	EXP. DATE	BILL CYC.	S/C	DISTRICT	NEXT BILL	MISC. DATA	U of M	ACTUAL UNITS
317268-	317271	4							
317276-	317279	4							
317284-	317287	4							

ASSIGNMENT SERIAL NO.	ASG.	TYPE	ST.	CTY.	FUND SYMBOL	ACRES/UNITS	RATE
317292-317297	6						
317298-317342	45						
317343-317359	17						
31840-31847	8						

AMOUNT	ANV. DATE	EXP. DATE	BILL CYC.	S/C	DISTRICT	NEXT BILL	MISC. DATA	U of M	ACTUAL UNITS
31856-	31863	8							
31872-	31875	4							
31884-	31887	4							

ACTION	FUND SYMBOL	CTY.	AMOUNT	Remarks:	
31896-31899				131683	1
FILING FEE	31900-31903	4		159967-159968	2
RENTAL	322631-322634	4		19371	1
	38690-38696	7		19374-19375	2
	38708-38737	30		305766-305795	30
	38738-38751	14		305796-305819	24
	38767-38770	4		308466-308486	21
UNEARNED	61004-61005	2		308487-308531	45
REFUND	62882-62906	25		308532-308549	18
	62907-62917	11		317120-317146	27
TOTAL	63210-63211	2		317147-317191	45
AMOUNT DUE	63216-63217	2		317192-317236	45
	63222-63229	8		317237-317263	27

Lease in Escrow? 63233-63241 10
 KGS? 63245-63246 Of Interest? 2
 Auto Escalates? 63248-63255 Operating Rights? 8
 Auto Renew? 79981-79994 Operator
 Bond Filed? 14

FOR MMS USE ONLY 288
 BILLEE NUMBER
 OCS SECTION CODE
 FOREST REFUGE

289

Total of 577 claims

31840
 38688
 222631, 79981, 19355
 EXHIBIT "A"
 61004, 63137, 305766
 131683
 159967

Attached to and made a part of that certain letter dated 21 day of August, 1995, covering the following described unpatented mining claims and mill sites located in the Eureka Mining District, County of Yavapai, State of Arizona, to-wit:

63176, 62882, 308466
 317120

NAME OF CLAIM	ORIGINAL RECORDATION		AMENDED RECORDATION		BLM SERIAL NO.	
	BOOK	PAGE	BOOK	PAGE	SERIAL	NO.
PONDEROSA	1385	650			- A MC	131683
BM 1	1441	332			- A MC	159967
BM 2	1441	334			- A MC	159968
RJ 17	1110	696			- A MC	19371
RJ 20	1110	699			- A MC	19374
RJ 21	1110	700			- A MC	19375
BEV 1	2265	277			- A MC	305766
BEV 2	2265	279			- A MC	305767
BEV 3	2265	281			- A MC	305768
BEV 4	2265	283			- A MC	305769
BEV 5	2265	285			- A MC	305770
BEV 6	2265	287			- A MC	305771
BEV 7	2265	289			- A MC	305772
BEV 8	2265	291			- A MC	305773
BEV 9	2265	293			- A MC	305774
BEV 10	2265	295			- A MC	305775
BEV 11	2265	297			- A MC	305776
BEV 12	2265	299			- A MC	305777
BEV 13	2265	301			- A MC	305778
BEV 14	2265	303			- A MC	305779
BEV 15	2265	305			- A MC	305780
BEV 16	2265	307			- A MC	305781
BEV 17	2265	309			- A MC	305782
BEV 18	2265	311			- A MC	305783
BEV 19	2265	313			- A MC	305784
BEV 20	2265	315			- A MC	305785
BEV 21	2265	317			- A MC	305786
BEV 22	2265	319			- A MC	305787
BEV 23	2265	321			- A MC	305788
BEV 24	2265	323			- A MC	305789
BEV 25	2265	325			- A MC	305790
BEV 26	2265	327			- A MC	305791
BEV 27	2265	329			- A MC	305792
BEV 28	2265	331			- A MC	305793
BEV 29	2265	333			- A MC	305794
BEV 30	2265	335			- A MC	305795
BEV 31	2265	337			- A MC	305796
BEV 32	2265	339			- A MC	305797
BEV 33	2265	341			- A MC	305798
BEV 34	2265	343			- A MC	305799

RECEIVED
 BLM, AZ STATE OFFICE
 Aug 24 1995
 PHOENIX, ARIZONA
 9:00 A.M.

ENTERED IN COMPUTER
 9/21/95
 96 maintenance fee

40

EXHIBIT "A" CONTINUED

NAME OF CLAIM	ORIGINAL RECORDATION		AMENDED RECORDATION		BLM SERIAL NO.	
	BOOK	PAGE	BOOK	PAGE	SERIAL	NO.
BEV 35	2265	345			- A MC	305800
BEV 36	2265	347			- A MC	305801
BEV 37	2265	349			- A MC	305802
BEV 38	2265	351			- A MC	305803
BEV 39	2265	353			- A MC	305804
BEV 40	2265	355			- A MC	305805
BEV 41	2265	357			- A MC	305806
BEV 42	2265	359			- A MC	305807
BEV 43	2265	361			- A MC	305808
BEV 44	2265	363			- A MC	305809
BEV 45	2265	365			- A MC	305810
BEV 46	2265	367			- A MC	305811
BEV 47	2265	369			- A MC	305812
BEV 48	2265	371			- A MC	305813
BEV 49	2265	373			- A MC	305814
BEV 50	2265	375			- A MC	305815
BEV 51	2265	377			- A MC	305816
BEV 52	2265	379			- A MC	305817
BEV 53	2265	381			- A MC	305818
BEV 54	2265	383			- A MC	305819
FSM #1	2297	161			- A MC	308466
FSM #2	2297	163			- A MC	308467
FSM #3	2297	165			- A MC	308468
FSM #4	2297	167			- A MC	308469
FSM #5	2297	169			- A MC	308470
FSM #6	2297	171			- A MC	308471
FSM #7	2297	173			- A MC	308472
JWH #1	2297	105			- A MC	308473
JWH #2	2297	107			- A MC	308474
JWH #3	2297	109			- A MC	308475
JWH #4	2297	111			- A MC	308476
JWH #5	2297	113			- A MC	308477
JWH #6	2297	115			- A MC	308478
JWH #7	2297	117			- A MC	308479
JWH #8	2297	119			- A MC	308480
JWH #9	2297	121			- A MC	308481
JWH #10	2297	123			- A MC	308482
JWH #11	2297	125			- A MC	308483
JWH #12	2297	127			- A MC	308484
JWH #13	2297	129			- A MC	308485
JWH #14	2297	131			- A MC	308486
JWH #15	2297	133			- A MC	308487
JWH #16	2297	135			- A MC	308488
JWH #17	2297	137			- A MC	308489
JWH #18	2297	139			- A MC	308490

RECEIVED
 9:00 A.M.
 AUG 24 1995
 PHOENIX, ARIZONA
 R.M. AZ STATE OFFICE

(45)

EXHIBIT "A" CONTINUED

NAME OF CLAIM	ORIGINAL RECORDATION		AMENDED RECORDATION		BLM	
	BOOK	PAGE	BOOK	PAGE	SERIAL	NO.
JWH #19	2297	141			- A MC	308491
JWH #20	2297	143			- A MC	308492
JWH #21	2297	145			- A MC	308493
JWH #22	2297	147			- A MC	308494
JWH #23	2297	149			- A MC	308495
JWH #24	2297	151			- A MC	308496
JWH #25	2297	153			- A MC	308497
JWH #26	2297	155			- A MC	308498
JWH #27	2297	157			- A MC	308499
JWH #28	2297	159			- A MC	308500
JWH #29	2298	320			- A MC	308501
JWH #30	2298	322			- A MC	308502
JWH #31	2298	324			- A MC	308503
JWH #32	2298	326			- A MC	308504
JWH #33	2298	328			- A MC	308505
JWH #34	2298	330			- A MC	308506
JWH #35	2298	332			- A MC	308507
JWH #36	2298	334			- A MC	308508
JWH #37	2298	336			- A MC	308509
JWH #38	2298	338			- A MC	308510
JWH #39	2298	340			- A MC	308511
JWH #40	2298	342			- A MC	308512
JWH #41	2298	344			- A MC	308513
JWH #42	2298	346			- A MC	308514
JWH #43	2298	348			- A MC	308515
JWH #44	2298	350			- A MC	308516
JWH #45	2298	352			- A MC	308517
JWH #46	2298	354			- A MC	308518
JWH #47	2298	356			- A MC	308519
JWH #48	2298	358			- A MC	308520
JWH #49	2298	360			- A MC	308521
JWH #50	2298	362			- A MC	308522
JWH #51	2298	364			- A MC	308523
JWH #52	2298	366			- A MC	308524
JWH #53	2298	368			- A MC	308525
JWH #54	2298	370			- A MC	308526
JWH #55	2298	372			- A MC	308527
JWH #56	2298	374			- A MC	308528
JWH #57	2298	376			- A MC	308529
JWH #58	2298	378			- A MC	308530
JWH #59	2298	380			- A MC	308531
JWH #60	2298	382			- A MC	308532
JWH #61	2298	384			- A MC	308533
JWH #62	2298	386			- A MC	308534
JWH #63	2298	388			- A MC	308535

PHOENIX, ARIZONA
9:00 A.M.
Aug 24 1995

RECEIVED
BLM AZ STATE OFFICE

54

EXHIBIT "A" CONTINUED

NAME OF CLAIM	ORIGINAL RECORDATION		AMENDED RECORDATION		BLM	
	BOOK	PAGE	BOOK	PAGE	SERIAL	NO.
JWH #64	2298	390			- A MC	308536
JWH #65	2298	392			- A MC	308537
JWH #66	2298	394			- A MC	308538
JWH #67	2298	396			- A MC	308539
JWH #68	2298	398			- A MC	308540
JWH #69	2298	400			- A MC	308541
JWH #70	2298	402			- A MC	308542
JWH #71	2298	404			- A MC	308543
JWH #72	2298	406			- A MC	308544
JWH #73	2298	408			- A MC	308545
JWH #74	2298	410			- A MC	308546
JWH #75	2298	412			- A MC	308547
JWH #76	2298	414			- A MC	308548
JWH #77	2298	416			- A MC	308549
LAW 1	2407	887			- A MC	317120
LAW 2	2407	889			- A MC	317121
LAW 3	2407	891			- A MC	317122
LAW 4	2407	893			- A MC	317123
LAW 5	2407	895			- A MC	317124
LAW 6	2407	897			- A MC	317125
LAW 7	2407	899			- A MC	317126
LAW 8	2407	901			- A MC	317127
LAW 9	2407	903			- A MC	317128
LAW 10	2407	905			- A MC	317129
LAW 11	2407	907			- A MC	317130
LAW 12	2407	909			- A MC	317131
LAW 13	2407	911			- A MC	317132
LAW 14	2407	913			- A MC	317133
LAW 15	2407	915			- A MC	317134
LAW 16	2407	917			- A MC	317135
LAW 17	2407	919			- A MC	317136
LAW 18	2407	921			- A MC	317137
LAW 19	2407	923			- A MC	317138
LAW 20	2407	925			- A MC	317139
LAW 21	2407	927			- A MC	317140
LAW 22	2407	929			- A MC	317141
LAW 23	2407	931			- A MC	317142
LAW 24	2407	933			- A MC	317143
LAW 25	2407	934			- A MC	317144
LAW 26	2407	936			- A MC	317145
LAW 27	2407	938			- A MC	317146
LAW 28	2407	940			- A MC	317147
LAW 29	2407	942			- A MC	317148
LAW 30	2407	943			- A MC	317149
LAW 31	2407	945			- A MC	317150

PHOENIX, ARIZONA
9:00 A.M.

AUG 24 '95

RECEIVED
BLM, AZ STATE OFFICE

514

EXHIBIT "A" CONTINUED

NAME OF CLAIM	ORIGINAL RECORDATION		AMENDED RECORDATION		BLM SERIAL NO.	
	BOOK	PAGE	BOOK	PAGE	SERIAL	NO.
LAW 32	2407	947			✓ A MC	317151
LAW 33	2407	949			✓ A MC	317152
LAW 34	2407	951			✓ A MC	317153
LAW 35	2407	953			✓ A MC	317154
LAW 36	2407	955			✓ A MC	317155
LAW 37	2407	957			✓ A MC	317156
LAW 38	2407	959			✓ A MC	317157
LAW 39	2407	961			✓ A MC	317158
LAW 40	2407	963			✓ A MC	317159
LAW 41	2407	965			✓ A MC	317160
LAW 42	2407	967			✓ A MC	317161
LAW 43	2407	969			✓ A MC	317162
LAW 44	2407	971			✓ A MC	317163
LAW 45	2407	973			✓ A MC	317164
LAW 46	2407	975			✓ A MC	317165
LAW 47	2407	977			✓ A MC	317166
LAW 48	2407	979			✓ A MC	317167
LAW 49	2407	981			✓ A MC	317168
LAW 50	2407	983			✓ A MC	317169
LAW 51	2407	985			✓ A MC	317170
LAW 52	2407	987			✓ A MC	317171
LAW 53	2407	989			✓ A MC	317172
LAW 54	2407	991			✓ A MC	317173
LAW 55	2407	993			✓ A MC	317174
LAW 56	2407	995			✓ A MC	317175
LAW 57	2407	997			✓ A MC	317176
LAW 58	2407	999			✓ A MC	317177
LAW 59	2408	1			✓ A MC	317178
LAW 60	2408	3			✓ A MC	317179
LAW 61	2408	5			✓ A MC	317180
LAW 62	2408	7			✓ A MC	317181
LAW 63	2408	9			✓ A MC	317182
LAW 64	2408	11			✓ A MC	317183
LAW 65	2408	13			✓ A MC	317184
LAW 66	2408	15			✓ A MC	317185
LAW 67	2408	17			✓ A MC	317186
LAW 68	2408	19			✓ A MC	317187
LAW 69	2408	21			✓ A MC	317188
LAW 70	2408	23			✓ A MC	317189
LAW 71	2408	25			✓ A MC	317190
LAW 72	2408	27			✓ A MC	317191
LAW 73	2408	29			✓ A MC	317192
LAW 74	2408	31			✓ A MC	317193
LAW 75	2408	33			✓ A MC	317194
LAW 76	2408	35			✓ A MC	317195

PHOENIX, ARIZONA
8:00 A.M.
Aug 24 '95
RECEIVED
BLM, AZ STATE OFFICE

14

EXHIBIT "A" CONTINUED

NAME OF CLAIM	ORIGINAL RECORDATION		AMENDED RECORDATION		BLM SERIAL NO.	
	BOOK	PAGE	BOOK	PAGE	SERIAL	NO.
LAW 77	2408	37			A MC	317196
LAW 78	2408	39			A MC	317197
LAW 79	2408	41			A MC	317198
LAW 80	2408	43			A MC	317199
LAW 81	2408	45			A MC	317200
LAW 82	2408	47			A MC	317201
LAW 83	2408	49			A MC	317202
LAW 84	2408	51			A MC	317203
LAW 85	2408	53			A MC	317204
LAW 86	2408	55			A MC	317205
LAW 87	2408	57			A MC	317206
LAW 88	2408	59			A MC	317207
LAW 89	2408	61			A MC	317208
LAW 90	2408	63			A MC	317209
LAW 91	2408	65			A MC	317210
LAW 92	2408	67			A MC	317211
LAW 93	2408	69			A MC	317212
LAW 94	2408	71			A MC	317213
LAW 95	2408	73			A MC	317214
LAW 96	2408	75			A MC	317215
LAW 97	2408	77			A MC	317216
LAW 98	2408	79			A MC	317217
LAW 99	2408	81			A MC	317218
LAW 100	2408	83			A MC	317219
LAW 101	2408	85			A MC	317220
LAW 102	2408	87			A MC	317221
LAW 103	2408	89			A MC	317222
LAW 104	2408	91			A MC	317223
LAW 105	2408	93			A MC	317224
LAW 106	2408	95			A MC	317225
LAW 107	2408	97			A MC	317226
LAW 108	2408	99			A MC	317227
LAW 109	2408	101			A MC	317228
LAW 110	2408	103			A MC	317229
LAW 111	2408	105			A MC	317230
LAW 112	2408	107			A MC	317231
LAW 113	2408	109			A MC	317232
LAW 114	2408	111			A MC	317233
LAW 115	2408	113			A MC	317234
LAW 116	2408	115			A MC	317235
LAW 117	2408	117			A MC	317236
LAW 118	2408	119			A MC	317237
LAW 119	2408	121			A MC	317238
LAW 120	2408	123			A MC	317239
LAW 121	2408	125			A MC	317240

RECEIVED
 BLM, ARIZONA STATE OFFICE
 AUG 24 1995
 8:00 A.M.
 PHOENIX, ARIZONA



EXHIBIT "A" CONTINUED

NAME OF CLAIM	ORIGINAL RECORDATION		AMENDED RECORDATION		BLM SERIAL NO.	
	BOOK	PAGE	BOOK	PAGE	SERIAL	NO.
LAW 122	2408	127			A MC	317241
LAW 123	2408	129			A MC	317242
LAW 124	2408	131			A MC	317243
LAW 125	2408	133			A MC	317244
LAW 126	2408	135			A MC	317245
LAW 127	2408	137			A MC	317246
LAW 128	2408	139			A MC	317247
LAW 129	2408	141			A MC	317248
LAW 130	2408	143			A MC	317249
LAW 131	2408	145			A MC	317250
LAW 132	2408	147			A MC	317251
LAW 133	2408	149			A MC	317252
LAW 134	2408	151			A MC	317253
LAW 135	2408	153			A MC	317254
LAW 136	2408	155			A MC	317255
LAW 137	2408	157			A MC	317256
LAW 138	2408	159			A MC	317257
LAW 139	2408	161			A MC	317258
LAW 140	2408	163			A MC	317259
LAW 141	2408	165			A MC	317260
LAW 142	2408	167			A MC	317261
LAW 143	2408	169			A MC	317262
LAW 144	2408	171			A MC	317263
LAW 149	2408	181			A MC	317268
LAW 150	2408	183			A MC	317269
LAW 151	2408	185			A MC	317270
LAW 152	2408	187			A MC	317271
LAW 157	2408	197			A MC	317276
LAW 158	2408	199			A MC	317277
LAW 159	2408	201			A MC	317278
LAW 160	2408	203			A MC	317279
LAW 165	2408	213			A MC	317284
LAW 166	2408	215			A MC	317285
LAW 167	2408	217			A MC	317286
LAW 168	2408	219			A MC	317287
LAW 173	2408	229			A MC	317292
LAW 174	2408	231			A MC	317293
LAW 175	2408	233			A MC	317294
LAW 176	2408	235			A MC	317295
LAW 177	2408	237			A MC	317296
LAW 178	2408	239			A MC	317297
LAW 179	2408	241			A MC	317298
LAW 180	2408	243			A MC	317299
LAW 181	2408	245			A MC	317300
LAW 182	2408	247			A MC	317301

PHOENIX, ARIZONA
 9:00 A.M.
 AUG 24 1995
 RECEIVED
 BLM, ARIZONA STATE OFFICE

[Handwritten signature]

EXHIBIT "A" CONTINUED

NAME OF CLAIM	ORIGINAL RECORDATION		AMENDED RECORDATION		BLM SERIAL NO.	
	BOOK	PAGE	BOOK	PAGE	SERIAL	NO.
LAW 183	2408	249			/ A MC	317302
LAW 184	2408	251			- A MC	317303
LAW 185	2408	253			- A MC	317304
LAW 186	2408	255			/ A MC	317305
LAW 187	2408	257			((A MC	317306
LAW 188	2408	259) A MC	317307
LAW 189	2408	261			/ A MC	317308
LAW 190	2408	263			- A MC	317309
LAW 191	2408	265) A MC	317310
LAW 192	2408	267			/ A MC	317311
LAW 193	2408	269			- A MC	317312
LAW 194	2408	271			- A MC	317313
LAW 195	2408	273) A MC	317314
LAW 196	2408	275			/ A MC	317315
LAW 197	2408	277			/ A MC	317316
LAW 198	2408	279			- A MC	317317
LAW 199	2408	281			- A MC	317318
LAW 200	2408	283			- A MC	317319
LAW 201	2408	285			- A MC	317320
LAW 202	2408	287			/ A MC	317321
LAW 203	2408	289			- A MC	317322
LAW 204	2408	291			- A MC	317323
LAW 205	2408	293			- A MC	317324
LAW 206	2408	295			/ A MC	317325
LAW 207	2408	297			/ A MC	317326
LAW 208	2408	299			/ A MC	317327
LAW 209	2408	301			- A MC	317328
LAW 210	2408	303			- A MC	317329
LAW 211	2408	305			/ A MC	317330
LAW 212	2408	307			/ A MC	317331
LAW 213	2408	309			/ A MC	317332
LAW 214	2408	311			- A MC	317333
LAW 215	2408	313			- A MC	317334
LAW 216	2408	315			- A MC	317335
LAW 217	2408	317			/ A MC	317336
LAW 218	2408	319			- A MC	317337
LAW 219	2408	321			- A MC	317338
LAW 220	2408	323			- A MC	317339
LAW 221	2408	325			- A MC	317340
LAW 222	2408	327			- A MC	317341
LAW 223	2408	329			- A MC	317342
LAW 224	2408	331			- A MC	317343
LAW 225	2408	333			- A MC	317344
LAW 226	2408	335			- A MC	317345
LAW 227	2408	337			/ A MC	317346

RECEIVED
 BLM, AZ STATE OFF.
 AUG 24 1995
 9:00 A.M.
 PHOENIX, ARIZONA

(Handwritten initials)

EXHIBIT "A" CONTINUED

NAME OF CLAIM	ORIGINAL RECORDATION		AMENDED RECORDATION		BLM SERIAL NO.	
	BOOK	PAGE	BOOK	PAGE	SERIAL	NO.
LAW 228	2408	339			-	A MC 317347
LAW 229	2408	341			-	A MC 317348
LAW 230	2408	343			-	A MC 317349
LAW 231	2408	345			-	A MC 317350
LAW 232	2408	347			-	A MC 317351
LAW 233	2408	349			-	A MC 317352
LAW 234	2408	351			-	A MC 317353
LAW 235	2408	353			-	A MC 317354
LAW 236	2408	355			-	A MC 317355
LAW 237	2408	357			-	A MC 317356
LAW 238	2408	359			-	A MC 317357
LAW 239	2408	361			-	A MC 317358
LAW 240	2408	363			-	A MC 317359
RS 129	1185	243			-	A MC 31840
RS 130	1185	245			-	A MC 31841
RS 131	1185	247			-	A MC 31842
RS 132	1185	249			-	A MC 31843
RS 133	1185	251			-	A MC 31844
RS 134	1185	253			-	A MC 31845
RS 135	1185	255			-	A MC 31846
RS 136	1185	257			-	A MC 31847
RS 145	1185	275			-	A MC 31856
RS 146	1185	277			-	A MC 31857
RS 147	1185	279			-	A MC 31858
RS 148	1185	281			-	A MC 31859
RS 149	1185	283			-	A MC 31860
RS 150	1185	285			-	A MC 31861
RS 151	1185	287			-	A MC 31862
RS 152	1185	289			-	A MC 31863
RS 165	1185	307			-	A MC 31872
RS 166	1185	309			-	A MC 31873
RS 167	1185	311			-	A MC 31874
RS 168	1185	313			-	A MC 31875
RS 181	1185	331			-	A MC 31884
RS 182	1185	333			-	A MC 31885
RS 183	1185	335			-	A MC 31886
RS 184	1185	337			-	A MC 31887
RS 197	1185	355			-	A MC 31896
RS 198	1185	357			-	A MC 31897
RS 199	1185	359			-	A MC 31898
RS 200	1185	361			-	A MC 31899
RS 213	1185	363			-	A MC 31900
RS 214	1185	365			-	A MC 31901
RS 215	1185	367			-	A MC 31902
RS 216	1185	369			-	A MC 31903

PHOENIX, ARIZONA
9:00 A.M.

RECEIVED
81 M. AZ STATE OFFICE
AUG 24 1995

45

EXHIBIT "A" CONTINUED

NAME OF CLAIM	ORIGINAL RECORDATION		AMENDED RECORDATION		BLM SERIAL NO.
	BOOK	PAGE	BOOK	PAGE	
JWH 80	2494	611			/ A MC 322631
JWH 81	2494	613			/ A MC 322632
JWH 82	2494	615			/ A MC 322633
JWH 83	2494	617			/ A MC 322634
DEER NO. 3	580	730			/ A MC 38690
DEER NO. 4	580	731			/ A MC 38691
DEER NO. 5	580	732			/ A MC 38692
DEER NO. 6	580	733			/ A MC 38693
DEER NO. 7A	1202	282			/ A MC 38694
DEER NO. 8A	1202	284			/ A MC 38695
DEER NO. 9	580	881			/ A MC 38696
DEER #21	669	962			/ A MC 38708
DEER # 22	669	963			/ A MC 38709
DEER # 23	669	964			/ A MC 38710
DEER # 24	669	965			/ A MC 38711
DEER # 25	669	966			/ A MC 38712
DEER # 26	669	967			/ A MC 38713
DEER #27	669	968			/ A MC 38714
DEER # 28	669	969			/ A MC 38715
DEER # 29	669	970			/ A MC 38716
DEER # 30	669	971			/ A MC 38717
DEER # 31	669	972			/ A MC 38718
DEER # 32	669	973			/ A MC 38719
DEER # 33	669	974			/ A MC 38720
DEER # 34	669	975			/ A MC 38721
DEER # 35	669	976			/ A MC 38722
DEER # 36	669	977			/ A MC 38723
DEER # 37	669	978			/ A MC 38724
DEER # 38	669	979			/ A MC 38725
DEER # 39	669	980			/ A MC 38726
DEER # 40	669	981			/ A MC 38727
DEER # 41	669	982			/ A MC 38728
DEER # 42	669	983			/ A MC 38729
DEER # 43	669	984			/ A MC 38730
DEER # 44	669	985			/ A MC 38731
DEER # 45	669	986			/ A MC 38732
DEER # 46	669	987			/ A MC 38733
DEER # 47	669	988			/ A MC 38734
DEER # 48	669	989			/ A MC 38735
DEER # 49	669	990			/ A MC 38736
DEER # 50	669	991			/ A MC 38737
DEER # 51	669	992			/ A MC 38738
DEER # 52	669	993			/ A MC 38739
DEER # 53 (RELOCATION)	695	390			/ A MC 38740
DEER # 54	669	995			/ A MC 38741

PHOENIX, ARIZONA
9:00 A.M.
AUG 24, 1995
RECEIVED
BLM, AZ STATE OFFICE

55

EXHIBIT "A" CONTINUED

NAME OF CLAIM	ORIGINAL RECORDATION		AMENDED RECORDATION		BLM SERIAL NO.	
	BOOK	PAGE	BOOK	PAGE	SERIAL	NO.
DEER # 55	669	996			A MC	38742
DEER # 56	669	997			A MC	38743
DEER # 57	669	998			A MC	38744
DEER # 58	669	999			A MC	38745
DEER # 59	670	001			A MC	38746
DEER # 60 (RELOCATION)	695	391			A MC	38747
DEER # 61	670	003			A MC	38748
DEER #62	670	004			A MC	38749
DEER # 63	670	005			A MC	38750
DEER # 64	670	006			A MC	38751
DEER #81	938	474			A MC	38767
DEER #82	938	475			A MC	38768
DEER #83	938	476			A MC	38769
DEER #84	938	477			A MC	38770
BONANZA	156	243	1385	655	A MC	61004
POLARIS	156	247	1385	653	A MC	61005
KEYNOTE	108	189			A MC	62882
MOON ANCHOR	076	374			A MC	62883
BIRD EYE	076	375			A MC	62884
LONGVIEW	050	191	071	025	A MC	62885
NINO	017	007			A MC	62886
QUEEN EXTENSION #1	004	538			A MC	62887
BRUCE #1	608	348			A MC	62888
BRUCE #3	608	350			A MC	62889
R & R #2	608	345			A MC	62890
JOS #5	576	129			A MC	62891
JOS #6	576	130			A MC	62892
CYPRUS NO 1	005	483	025	589	A MC	62893
CYPRUS NO 2	005	484	025	590	A MC	62894
CYPRUS NO 3	005	485	025	591	A MC	62895
CYPRUS NO. 4	013	022	049	525	A MC	62896
CYPRUS NO. 5	013	023	049	526	A MC	62897
CYPRUS NO 6	013	024	049	527	A MC	62898
CYPRUS #7	049	528			A MC	62899
CYPRUS #8	049	529			A MC	62900
CYPRUS #9	049	530			A MC	62901
CYPRUS #10	049	531			A MC	62902
CYPRUS #11	049	532			A MC	62903
CYPRUS #12	049	533			A MC	62904
CYPRUS #13	049	534			A MC	62905
CYPRUS # 14	071	024			A MC	62906
CYPRUS #15	162	190			A MC	62907
L. & W.	015	227			A MC	62908
L. & W. NO.3	015	230			A MC	62909
L. & W. NO. 4	015	231			A MC	62910

PHOENIX, ARIZONA
9:00 A.M.

RECEIVED
BLM, AZ STATE OFFICE
AUG 24 '95

45

EXHIBIT "A" CONTINUED

NAME OF CLAIM	ORIGINAL RECORDATION		AMENDED RECORDATION		BLM SERIAL NO.	
	BOOK	PAGE	BOOK	PAGE	SERIAL	NO.
L. & W. NO. 5	015	232			11	A MC 62911
BETA NO. 1	013	546			11	A MC 62912
BETA NO. 2	013	547	025	588	11	A MC 62913
BETA NO. 3	013	548			11	A MC 62914
PLYMOUTH	131	046			11	A MC 62915
PLYMOUTH EXTENSION	156	246			11	A MC 62916
VALENCIA	156	248			11	A MC 62917
OCTAROON	144	367				A MC 63176
OCTAROON NO. 1	144	368				A MC 63177
RED MT. COPPER NO 1	358	215				A MC 63178
RED MT. COPPER NO 2	358	216				A MC 63179
RED MT. COPPER NO 3	358	217				A MC 63180
RED MT. COPPER NO 4	358	218				A MC 63181
RED MT. COPPER NO 5	358	219				A MC 63182
RED MT. COPPER NO 6	358	220				A MC 63183
RED MT. COPPER NO 7	358	221				A MC 63184
RED MT. COPPER NO 8	358	222				A MC 63185
RED MT. COPPER NO 9	358	223				A MC 63186
COPPER-RIDGE NO 1	358	206				A MC 63187
COPPER-RIDGE NO 2	358	207				A MC 63188
COPPER-RIDGE NO 3	358	208				A MC 63189
COPPER RIDGE NO 4	358	209				A MC 63190
COPPER RIDGE NO 5	358	210				A MC 63191
COPPER RIDGE NO 6	358	211				A MC 63192
COPPER RIDGE NO 7	358	212				A MC 63193
COPPER RIDGE NO 8	358	213				A MC 63194
COPPER RIDGE NO 9	358	214				A MC 63195
ISO #1	563	346				A MC 63196
ISO #2	563	347				A MC 63197
ISO #3	563	348				A MC 63198
ISO #4	563	349				A MC 63199
ISO #5	563	350				A MC 63200
ISO #6	563	351				A MC 63201
ISO #7	563	352				A MC 63202
ISO #8	563	353				A MC 63203
ISO #9	563	354				A MC 63204
ISO #10	563	355				A MC 63205
ISO #11	563	356				A MC 63206
ISO #12	563	357				A MC 63207
ISO #13	563	358				A MC 63208
ISO #14	563	359				A MC 63209
ISO #15	568	502				A MC 63210
ISO #16	568	503				A MC 63211
OTO 3	1237	073				A MC 63216
RJ 16A	1237	075				A MC 63217

*Cypress
Main
Park*

PHOENIX, ARIZONA
9:00 A.M.

RECEIVED
BLM, AZ STATE OFFICE
AUG 24 1995

45

EXHIBIT "A" CONTINUED

NAME OF CLAIM	ORIGINAL RECORDATION		AMENDED RECORDATION		BLM SERIAL NO.	
	BOOK	PAGE	BOOK	PAGE	SERIAL	NO.
DAKOTA #25	445	270			A MC	63222
DAKOTA #26	445	271			A MC	63223
JLM 7	1230	879			A MC	63224
JLM 8	1230	881			A MC	63225
JLM 9	1230	883			A MC	63226
JLM 10	1230	885			A MC	63227
JLM 11	1230	887			A MC	63228
JLM 12	1230	889			A MC	63229
JLM 15	1230	895			A MC	63232
JLM 16	1230	897			A MC	63233
JLM 17	1230	899			A MC	63234
JLM 18	1230	901			A MC	63235
CY-1 (AMENDED)	905	225	1230	903	A MC	63236
CY-2 (AMENDED)	905	225	1230	905	A MC	63237
CY-28	1230	911			A MC	63238
CY-27	1230	909			A MC	63239
CY-26	1230	907			A MC	63240
RJ 25 (AMENDED)	1230	913			A MC	63241
GEO # 93	554	915			A MC	63245
GEO. # 94	554	916			A MC	63246
DAKOTA #23	445	268			A MC	63248
CY-6	905	230			A MC	63249
CY-7	905	231			A MC	63250
CY-8	905	232			A MC	63251
CY-9	905	233			A MC	63252
CY-10	905	234			A MC	63253
CY-11	905	235			A MC	63254
CY-12	905	236			A MC	63255
R & R #1	608	344			A MC	79981
R & R #3	608	346			A MC	79982
R & R #4	608	347			A MC	79983
BRUCE #2	608	349			A MC	79984
JOS #1	576	125			A MC	79985
JOS #2	576	126			A MC	79986
JOS #3	576	127	761	181	A MC	79987
JOS #4	576	128			A MC	79988
COMBINE NO. 2	511	463			A MC	79989
L. & W. NO. 1	015	228			A MC	79990
L. & W. NO. 2	015	229			A MC	79991
L. & W. NO. 6	015	233			A MC	79992
L. & W. FRACTION	015	226	761	182	A MC	79993
POSSIBILITIES NO. 1	015	225			A MC	79994

420

9:00 A.M.
PHOENIX, ARIZONA
Aug 24 '95
RECEIVED
BLM, AZ STATE OFFICE

RECEIPT NO. 2147857

AUGUST 24, 1995

CLAIM MAINTENANCE FEE FOR 1996 (179)

CYPRUS BAGDAD COPPER CORP
9100 EAST MINERAL CIRCLE
ENGLEWOOD, CO. 80155-3299
303 643-5140

131683	63176 - 63211
159967 - 15998 159968	63216 - 63217
19371	63222 - 63229
19374 - 19375	63232 - 63241
305766 - 305819	63245 - 63246
308466 - 308549	63248 - 63255
317120 - 317263	79981 - 79994
317268 - 317271	
317276 - 317279	
317284 - 317287	
317292 - 317359	
31840 - 31847	
31856 - 31863	
31872 - 31875	
31884 - 31887	
31896 - 31903	
322631 - 322634	
38690 - 38696	
38708 - 38751	
38767 - 38770	
61004 - 61005	
62882 - 62917	

Form 1370-41
(March 1984)

UNITED STATES
DEPARTMENT OF THE INTERIOR
BUREAU OF LAND MANAGEMENT
RECEIPT AND ACCOUNTING ADVICE

NO. **2147857**

RS/AZ 08/24/95

Subject: CLAIM MAINTENANCE FEE 1996 (577) 2 20 13 57,700.00

Applicant:

CYPRUS BAGDAD COPPER CORP.
9100 E. MINERAL CIRCLE
P.O. BOX 3299
ENGLEWOOD, CO 80155-3299

Remitter: SAME - CK #02008727
(303) 643-5140

Assignor:

LEASE MANAGEMENT DATA NEW UPDATE PAYMENT

ORIGINAL SERIAL NO.	ASG.	TYPE	ST.	CTY.	FUND SYMBOL	ACRES/UNITS	RATE
AMC 131683, ET AL							

AMOUNT	ANV. DATE	EXP. DATE	BILL CYC.	S/C	DISTRICT	NEXT BILL	MISC. DATA	U of M	ACTUAL UNITS

ASSIGNMENT SERIAL NO.	ASG.	TYPE	ST.	CTY.	FUND SYMBOL	ACRES/UNITS	RATE

AMOUNT	ANV. DATE	EXP. DATE	BILL CYC.	S/C	DISTRICT	NEXT BILL	MISC. DATA	U of M	ACTUAL UNITS

APPLY REMITTANCE			
ACTION	FUND SYMBOL	CTY.	AMOUNT
FILING FEE			
RENTAL			
UNEARNED			
REFUND			
TOTAL			
AMOUNT DUE			

Remarks:

BY: _____ DATE: _____

- Lease in Escrow?
- KGS? Of Interest?
- Auto Escalates? Operating Rights?
- Auto Renew? Operator
- Bond Filed?

FOR MMS USE ONLY		
BILLEE	NUMBER	FOREST REFUGE
OCS SECTION		
CODE		

EXHIBIT "A"

131683

PHOENIX, ARIZONA

9:00 AM

Aug 25 1994

RECEIVED
BLM NATIONAL OFFICE

Attached to and made a part of that certain letter dated the 12th day of August, 1994, covering following described unpatented mining claims and mill sites located in the Eureka Mining District, County of Yavapai, State of Arizona, to-wit:

159967
19355
305766

NAME OF CLAIM	ORIGINAL RECORDATION		AMENDED RECORDATION		BLM SERIAL NO.	
	BOOK	PAGE	BOOK	PAGE	SERIAL	NO.
PONDEROSA	1385	650			A MC	131683
BM 1	1441	332			A MC	159967
BM 2	1441	334			A MC	159968
RJ 17	1110	696			A MC	19371
RJ 20	1110	699			A MC	19374
RJ 21	1110	700			A MC	19375
BALLANCE ROCK	158	136	145	296	A MC	19383
BERYLLIONITE (#1)	156	539	145	297	A MC	19384
BIOTITE	4	106			A MC	19385
COVELLITE	26	159			A MC	19386
COVELLITE EXTENSION	52	532			A MC	19387
FERBERITE	1	43			A MC	19388
FLUORITE	4	107			A MC	19389
HUBNERITE #3	156	541	145	298	A MC	19390
LEPIDOLITE					A MC	19391
PHENACITE					A MC	19392
ROSCOLITE					A MC	19393
RUTILE	8	319			A MC	19394
SCHEELITE	4	108			A MC	19395
SECURITY - AMENDED	4	105	1034	378	A MC	19396
TUNGSTONA	158	137	145	299	A MC	19397
WARM SPRINGS	25	538			A MC	19398
BISMUTHITE (#2)	156	540			A MC	19399
BONNIE	186	221			A MC	19400
NATURAL BRIDGE	186	223			A MC	19401
DESERT FOX	186	222			A MC	19402
BEV 1	2265	277			A MC	305766
BEV 2	2265	279			A MC	305767
BEV 3	2265	281			A MC	305768
BEV 4	2265	283			A MC	305769
BEV 5	2265	285			A MC	305770
BEV 6	2265	287			A MC	305771
BEV 7	2265	289			A MC	305772
BEV 8	2265	291			A MC	305773
BEV 9	2265	293			A MC	305774
BEV 10	2265	295			A MC	305775
BEV 11	2265	297			A MC	305776
BEV 12	2265	299			A MC	305777
BEV 13	2265	301			A MC	305778
BEV 14	2265	303			A MC	305779

9-20-94-JB
ENTERED IN COMPUTER

g. J. Hall
12-17-94

95 maintenance fee

EXHIBIT "A" CONTINUED

RECEIVED
M. AZTEC OFFICE
Aug 25 9 41 AM
BLM
9:00 AM
PHOENIX, ARIZONA

NAME OF CLAIM	ORIGINAL RECORDATION		AMENDED RECORDATION		SERIAL	NO.
	BOOK	PAGE	BOOK	PAGE		
BEV 15	2265	305	305	766	A MC	305780
BEV 16	2265	307			A MC	305781
BEV 17	2265	309	308	466	A MC	305782
BEV 18	2265	311			A MC	305783
BEV 19	2265	313			A MC	305784
BEV 20	2265	315			A MC	305785
BEV 21	2265	317			A MC	305786
BEV 22	2265	319			A MC	305787
BEV 23	2265	321			A MC	305788
BEV 24	2265	323			A MC	305789
BEV 25	2265	325			A MC	305790
BEV 26	2265	327			A MC	305791
BEV 27	2265	329			A MC	305792
BEV 28	2265	331			A MC	305793
BEV 29	2265	333			A MC	305794
BEV 30	2265	335			A MC	305795
BEV 31	2265	337			A MC	305796
BEV 32	2265	339			A MC	305797
BEV 33	2265	341			A MC	305798
BEV 34	2265	343			A MC	305799
BEV 35	2265	345			A MC	305800
BEV 36	2265	347			A MC	305801
BEV 37	2265	349			A MC	305802
BEV 38	2265	351			A MC	305803
BEV 39	2265	353			A MC	305804
BEV 40	2265	355			A MC	305805
BEV 41	2265	357			A MC	305806
BEV 42	2265	359			A MC	305807
BEV 43	2265	361			A MC	305808
BEV 44	2265	363			A MC	305809
BEV 45	2265	365			A MC	305810
BEV 46	2265	367			A MC	305811
BEV 47	2265	369			A MC	305812
BEV 48	2265	371			A MC	305813
BEV 49	2265	373			A MC	305814
BEV 50	2265	375			A MC	305815
BEV 51	2265	377			A MC	305816
BEV 52	2265	379			A MC	305817
BEV 53	2265	381			A MC	305818
BEV 54	2265	383			A MC	305819
FSM #1	2297	161			A MC	308466
FSM #2	2297	163			A MC	308467
FSM #3	2297	165			A MC	308468
FSM #4	2297	167			A MC	308469
FSM #5	2297	169			A MC	308470
FSM #6	2297	171			A MC	308471

9-20-94-JB
ENTERED IN COMPUTER

95 maintenance fee

E. J. H. H.
10-17-94

597 sqm 8/25/94



Cyprus Amax Minerals Company
9100 East Mineral Circle
Post Office Box 3299
Englewood, Colorado 80155
303-643-5000

CERTIFIED MAIL, RETURN RECEIPT REQUESTED

August 12, 1994

U.S. Department of the Interior
Bureau of Land Management
3707 North 7th Street
Siete Square Building
Phoenix, Arizona 85014

**Maintenance Fees for Unpatented Mining Claims
Cyprus Bagdad Copper Corporation**

Gentlemen:

Pursuant to the Acts of October 5, 1992 (P.L. 102-381, 106 Stat. 1374, 1378-79) and August 10, 1993 (P.L. 103-66, 107 Stat. 312) and 43 CFR § 3833.1-5, as amended, Cyprus Bagdad Copper Corporation desires to retain/maintain the 597 unpatented mining claims which are listed on the attached Exhibit "A". Also, enclosed is our check in the amount of \$59,700.00 (\$100.00 per claim) to cover the required maintenance fees necessary to retain/maintain the claims through the period ending 12:00 noon on September 1, 1995.

Please acknowledge receipt by dating and signing where indicated below and return one (1) copy of this letter, together with a date and time stamped copy of Exhibit "A", to the attention of the Land Management Department at the above letterhead address.

Should you have any questions, please contact me at (303) 643-5140. Thank you for your assistance.

Yours truly,

Kim Aaron
Land Administrator

/kaa

Enclosures

9:09 A.M.
PHOENIX, ARIZONA
Aug 25 1994
RECEIVED
BLM LAND MANAGEMENT

RECEIVED & ACKNOWLEDGED THIS _____ DAY OF AUGUST, 1994.

BY: _____

TITLE: _____

159967
19355
305766
308466
317120

3 #0
38688
63137
62882
322631

EXHIBIT "A"

79981

TD 31840

131683

61004

PHOENIX, ARIZONA
9:00 A.M.

AUG 23 1993

RECEIVED
BLM, AZ STATE OFFICE

Attached to and made a part of that certain letter dated the 20th day of August, 1993, covering the following described unpatented mining claims and mill sites located in the Eureka Mining District, County of Yavapai, State of Arizona, to-wit:

NAME OF CLAIM	ORIGINAL RECORDATION		AMENDED RECORDATION		BLM SERIAL NO.	
	BOOK	PAGE	BOOK	PAGE	SERIAL	NO.
PONDEROSA	1385	650			A MC 131683	✓
BM 1	1441	332			A MC 159967	✓
BM 2	1441	334			A MC 159968	✓
RJ 17	1110	696			A MC 19371	
RJ 20	1110	699			A MC 19374	✓
RJ 21	1110	700			A MC 19375	
BALLANCE ROCK	158	136	145	296	A MC 19383	
BERYLLIONITE (#1)	156	539	145	297	A MC 19384	
BIOTITE	4	106			A MC 19385	
COVELLITE	26	159			A MC 19386	
COVELLITE EXTENSION	52	532			A MC 19387	
FERBERITE	1	43			A MC 19388	
FLUORITE	4	107			A MC 19389	
HUBNERITE #3	156	541	145	298	A MC 19390	
LEPIDOLITE					A MC 19391	
PHENACITE					A MC 19392	
ROSCOLITE					A MC 19393	
RUTILE	8	319			A MC 19394	✓
SCHEELITE	4	108			A MC 19395	
SECURITY - AMENDED	4	105	1034	378	A MC 19396	
TUNGSTONA	158	137	145	299	A MC 19397	
WARM SPRINGS	25	538			A MC 19398	
BISMUTHITE (#2)	156	540			A MC 19399	
BONNIE	186	221			A MC 19400	
NATURAL BRIDGE	186	223			A MC 19401	
DESERT FOX	186	222			A MC 19402	
BEV 1	2265	277			A MC 305766	
BEV 2	2265	279			A MC 305767	
BEV 3	2265	281			A MC 305768	
BEV 4	2265	283			A MC 305769	
BEV 5	2265	285			A MC 305770	
BEV 6	2265	287			A MC 305771	
BEV 7	2265	289			A MC 305772	
BEV 8	2265	291			A MC 305773	✓
BEV 9	2265	293			A MC 305774	
BEV 10	2265	295			A MC 305775	
BEV 11	2265	297			A MC 305776	
BEV 12	2265	299			A MC 305777	
BEV 13	2265	301			A MC 305778	
BEV 14	2265	303			A MC 305779	

93 + 94

ENTERED IN COMPUTER

8/23/93

EXHIBIT "A" CONTINUED

NAME OF CLAIM	ORIGINAL RECORDATION		AMENDED RECORDATION		SERIAL
	BOOK	PAGE	BOOK	PAGE	
BEV 15	2265	305			A MC 305280
BEV 16	2265	307			A MC 305781
BEV 17	2265	309			A MC 305782
BEV 18	2265	311			A MC 305783
BEV 19	2265	313			A MC 305784
BEV 20	2265	315			A MC 305785
BEV 21	2265	317			A MC 305786
BEV 22	2265	319			A MC 305787
BEV 23	2265	321			A MC 305788
BEV 24	2265	323			A MC 305789
BEV 25	2265	325			A MC 305790
BEV 26	2265	327			A MC 305791
BEV 27	2265	329			A MC 305792
BEV 28	2265	331			A MC 305793
BEV 29	2265	333			A MC 305794
BEV 30	2265	335			A MC 305795
BEV 31	2265	337			A MC 305796
BEV 32	2265	339			A MC 305797
BEV 33	2265	341			A MC 305798
BEV 34	2265	343			A MC 305799
BEV 35	2265	345			A MC 305800
BEV 36	2265	347			A MC 305801
BEV 37	2265	349			A MC 305802
BEV 38	2265	351			A MC 305803
BEV 39	2265	353			A MC 305804
BEV 40	2265	355			A MC 305805
BEV 41	2265	357			A MC 305806
BEV 42	2265	359			A MC 305807
BEV 43	2265	361			A MC 305808
BEV 44	2265	363			A MC 305809
BEV 45	2265	365			A MC 305810
BEV 46	2265	367			A MC 305811
BEV 47	2265	369			A MC 305812
BEV 48	2265	371			A MC 305813
BEV 49	2265	373			A MC 305814
BEV 50	2265	375			A MC 305815
BEV 51	2265	377			A MC 305816
BEV 52	2265	379			A MC 305817
BEV 53	2265	381			A MC 305818
BEV 54	2265	383			A MC 305819
FSM #1	2297	161			A MC 308466
FSM #2	2297	163			A MC 308467
FSM #3	2297	165			A MC 308468
FSM #4	2297	167			A MC 308469
FSM #5	2297	169			A MC 308470
FSM #6	2297	171			A MC 308471

9:00 A.M.
 PHOENIX, ARIZONA

RECEIVED
 B.I.M. AZ STATE OFFICE
 Aug 23 1983

2/7/94

46

EXHIBIT "A" CONTINUED

9:00 A.M.
PHOENIX, ARIZONA

AUG 23 '93

RECEIVED
BLM
AZ STATE OFFICE
PAGE 3

NAME OF CLAIM	ORIGINAL RECORDATION		AMENDED RECORDATION		BLM SERIAL	NO.
	BOOK	PAGE	BOOK	PAGE		
FSM #7	2297	173			A MC	308472
JWH #1	2297	105			A MC	308473
JWH #2	2297	107			A MC	308474
JWH #3	2297	109			A MC	308475
JWH #4	2297	111			A MC	308476
JWH #5	2297	113			A MC	308477
JWH #6	2297	115			A MC	308478
JWH #7	2297	117			A MC	308479
JWH #8	2297	119			A MC	308480
JWH #9	2297	121			A MC	308481
JWH #10	2297	123			A MC	308482
JWH #11	2297	125			A MC	308483
JWH #12	2297	127			A MC	308484
JWH #13	2297	129			A MC	308485
JWH #14	2297	131			A MC	308486
JWH #15	2297	133			A MC	308487
JWH #16	2297	135			A MC	308488
JWH #17	2297	137			A MC	308489
JWH #18	2297	139			A MC	308490
JWH #19	2297	141			A MC	308491
JWH #20	2297	143			A MC	308492
JWH #21	2297	145			A MC	308493
JWH #22	2297	147			A MC	308494
JWH #23	2297	149			A MC	308495
JWH #24	2297	151			A MC	308496
JWH #25	2297	153			A MC	308497
JWH #26	2297	155			A MC	308498
JWH #27	2297	157			A MC	308499
JWH #28	2297	159			A MC	308500
JWH #29	2298	320			A MC	308501
JWH #30	2298	322			A MC	308502
JWH #31	2298	324			A MC	308503
JWH #32	2298	326			A MC	308504
JWH #33	2298	328			A MC	308505
JWH #34	2298	330			A MC	308506
JWH #35	2298	332			A MC	308507
JWH #36	2298	334			A MC	308508
JWH #37	2298	336			A MC	308509
JWH #38	2298	338			A MC	308510
JWH #39	2298	340			A MC	308511
JWH #40	2298	342			A MC	308512
JWH #41	2298	344			A MC	308513
JWH #42	2298	346			A MC	308514
JWH #43	2298	348			A MC	308515
JWH #44	2298	350			A MC	308516
JWH #45	2298	352			A MC	308517

2/7/94 46

EXHIBIT "A" CONTINUED

PHOENIX, ARIZONA
9:00 A.M.

AUG 23 1971

RECEIVED
B.I.M. AZ STATE COURT
PHOENIX, ARIZONA

NAME OF CLAIM	ORIGINAL RECORDATION		AMENDED RECORDATION		SERIAL
	BOOK	PAGE	BOOK	PAGE	
JWH #46	2298	354			A MC 308518
JWH #47	2298	356			A MC 308519
JWH #48	2298	358			A MC 308520
JWH #49	2298	360			A MC 308521
JWH #50	2298	362			A MC 308522
JWH #51	2298	364			A MC 308523
JWH #52	2298	366			A MC 308524
JWH #53	2298	368			A MC 308525
JWH #54	2298	370			A MC 308526
JWH #55	2298	372			A MC 308527
JWH #56	2298	374			A MC 308528
JWH #57	2298	376			A MC 308529
JWH #58	2298	378			A MC 308530
JWH #59	2298	380			A MC 308531
JWH #60	2298	382			A MC 308532
JWH #61	2298	384			A MC 308533
JWH #62	2298	386			A MC 308534
JWH #63	2298	388			A MC 308535
JWH #64	2298	390			A MC 308536
JWH #65	2298	392			A MC 308537
JWH #66	2298	394			A MC 308538
JWH #67	2298	396			A MC 308539
JWH #68	2298	398			A MC 308540
JWH #69	2298	400			A MC 308541
JWH #70	2298	402			A MC 308542
JWH #71	2298	404			A MC 308543
JWH #72	2298	406			A MC 308544
JWH #73	2298	408			A MC 308545
JWH #74	2298	410			A MC 308546
JWH #75	2298	412			A MC 308547
JWH #76	2298	414			A MC 308548
JWH #77	2298	416			A MC 308549
LAW 1	2407	887			A MC 317120
LAW 2	2407	889			A MC 317121
LAW 3	2407	891			A MC 317122
LAW 4	2407	893			A MC 317123
LAW 5	2407	895			A MC 317124
LAW 6	2407	897			A MC 317125
LAW 7	2407	899			A MC 317126
LAW 8	2407	901			A MC 317127
LAW 9	2407	903			A MC 317128
LAW 10	2407	905			A MC 317129
LAW 11	2407	907			A MC 317130
LAW 12	2407	909			A MC 317131
LAW 13	2407	911			A MC 317132
LAW 14	2407	913			A MC 317133

EXHIBIT "A" CONTINUED

9:00 A.M.
PHOENIX, ARIZONA

AUG 23 '93

RECEIVED
BLM
BLM STATE OFFICE

5

<u>NAME OF CLAIM</u>	<u>ORIGINAL RECORDATION</u>		<u>AMENDED RECORDATION</u>		<u>SERIAL</u>	<u>NO.</u>
	<u>BOOK</u>	<u>PAGE</u>	<u>BOOK</u>	<u>PAGE</u>		
LAW 15	2407	915			A MC	317134
LAW 16	2407	917			A MC	317135
LAW 17	2407	919			A MC	317136
LAW 18	2407	921			A MC	317137
LAW 19	2407	923			A MC	317138
LAW 20	2407	925			A MC	317139
LAW 21	2407	927			A MC	317140
LAW 22	2407	929			A MC	317141
LAW 23	2407	931			A MC	317142
LAW 24	2407	933			A MC	317143
LAW 25	2407	934			A MC	317144
LAW 26	2407	936			A MC	317145
LAW 27	2407	938			A MC	317146
LAW 28	2407	940			A MC	317147
LAW 29	2407	942			A MC	317148
LAW 30	2407	943			A MC	317149
LAW 31	2407	945			A MC	317150
LAW 32	2407	947			A MC	317151
LAW 33	2407	949			A MC	317152
LAW 34	2407	951			A MC	317153
LAW 35	2407	953			A MC	317154
LAW 36	2407	955			A MC	317155
LAW 37	2407	957			A MC	317156
LAW 38	2407	959			A MC	317157
LAW 39	2407	961			A MC	317158
LAW 40	2407	963			A MC	317159
LAW 41	2407	965			A MC	317160
LAW 42	2407	967			A MC	317161
LAW 43	2407	969			A MC	317162
LAW 44	2407	971			A MC	317163
LAW 45	2407	973			A MC	317164
LAW 46	2407	975			A MC	317165
LAW 47	2407	977			A MC	317166
LAW 48	2407	979			A MC	317167
LAW 49	2407	981			A MC	317168
LAW 50	2407	983			A MC	317169
LAW 51	2407	985			A MC	317170
LAW 52	2407	987			A MC	317171
LAW 53	2407	989			A MC	317172
LAW 54	2407	991			A MC	317173
LAW 55	2407	993			A MC	317174
LAW 56	2407	995			A MC	317175
LAW 57	2407	997			A MC	317176
LAW 58	2407	999			A MC	317177
LAW 59	2408	1			A MC	317178
LAW 60	2408	3			A MC	317179 ✓

2/7/94

46

EXHIBIT "A" CONTINUED

<u>NAME OF CLAIM</u>	<u>ORIGINAL RECORDATION</u>		<u>AMENDED RECORDATION</u>		<u>SERIAL</u>
	<u>BOOK</u>	<u>PAGE</u>	<u>BOOK</u>	<u>PAGE</u>	
LAW 61	2408	5			A MC 317180
LAW 62	2408	7			A MC 317181
LAW 63	2408	9			A MC 317182
LAW 64	2408	11			A MC 317183
LAW 65	2408	13			A MC 317184
LAW 66	2408	15			A MC 317185
LAW 67	2408	17			A MC 317186
LAW 68	2408	19			A MC 317187
LAW 69	2408	21			A MC 317188
LAW 70	2408	23			A MC 317189
LAW 71	2408	25			A MC 317190
LAW 72	2408	27			A MC 317191
LAW 73	2408	29			A MC 317192
LAW 74	2408	31			A MC 317193
LAW 75	2408	33			A MC 317194
LAW 76	2408	35			A MC 317195
LAW 77	2408	37			A MC 317196
LAW 78	2408	39			A MC 317197
LAW 79	2408	41			A MC 317198
LAW 80	2408	43			A MC 317199
LAW 81	2408	45			A MC 317200
LAW 82	2408	47			A MC 317201
LAW 83	2408	49			A MC 317202
LAW 84	2408	51			A MC 317203
LAW 85	2408	53			A MC 317204
LAW 86	2408	55			A MC 317205
LAW 87	2408	57			A MC 317206
LAW 88	2408	59			A MC 317207
LAW 89	2408	61			A MC 317208
LAW 90	2408	63			A MC 317209
LAW 91	2408	65			A MC 317210
LAW 92	2408	67			A MC 317211
LAW 93	2408	69			A MC 317212
LAW 94	2408	71			A MC 317213
LAW 95	2408	73			A MC 317214
LAW 96	2408	75			A MC 317215
LAW 97	2408	77			A MC 317216
LAW 98	2408	79			A MC 317217
LAW 99	2408	81			A MC 317218
LAW 100	2408	83			A MC 317219
LAW 101	2408	85			A MC 317220
LAW 102	2408	87			A MC 317221
LAW 103	2408	89			A MC 317222
LAW 104	2408	91			A MC 317223
LAW 105	2408	93			A MC 317224
LAW 106	2408	95			A MC 317225

9:00 A.M.
 PHOENIX, ARIZONA

Aug 29 1953

RECEIVED
 B.I.M. AZ STATE
 OFFICE

EXHIBIT "A" CONTINUED

9:00 A.M.
PHOENIX, ARIZONA

RECEIVED
S.I. M. AZ STATE OFFICE
AUG 23 1954

NAME OF CLAIM	ORIGINAL RECORDATION		AMENDED RECORDATION		SERIAL
	BOOK	PAGE	BOOK	PAGE	
LAW 107	2408	97			A MC 317226
LAW 108	2408	99			A MC 317227
LAW 109	2408	101			A MC 317228
LAW 110	2408	103			A MC 317229
LAW 111	2408	105			A MC 317230
LAW 112	2408	107			A MC 317231
LAW 113	2408	109			A MC 317232
LAW 114	2408	111			A MC 317233
LAW 115	2408	113			A MC 317234
LAW 116	2408	115			A MC 317235
LAW 117	2408	117			A MC 317236
LAW 118	2408	119			A MC 317237
LAW 119	2408	121			A MC 317238
LAW 120	2408	123			A MC 317239
LAW 121	2408	125			A MC 317240
LAW 122	2408	127			A MC 317241
LAW 123	2408	129			A MC 317242
LAW 124	2408	131			A MC 317243
LAW 125	2408	133			A MC 317244
LAW 126	2408	135			A MC 317245
LAW 127	2408	137			A MC 317246
LAW 128	2408	139			A MC 317247
LAW 129	2408	141			A MC 317248
LAW 130	2408	143			A MC 317249
LAW 131	2408	145			A MC 317250
LAW 132	2408	147			A MC 317251
LAW 133	2408	149			A MC 317252
LAW 134	2408	151			A MC 317253
LAW 135	2408	153			A MC 317254
LAW 136	2408	155			A MC 317255
LAW 137	2408	157			A MC 317256
LAW 138	2408	159			A MC 317257
LAW 139	2408	161			A MC 317258
LAW 140	2408	163			A MC 317259
LAW 141	2408	165			A MC 317260
LAW 142	2408	167			A MC 317261
LAW 143	2408	169			A MC 317262
LAW 144	2408	171			A MC 317263
LAW 149	2408	181			A MC 317268
LAW 150	2408	183			A MC 317269
LAW 151	2408	185			A MC 317270
LAW 152	2408	187			A MC 317271
LAW 157	2408	197			A MC 317276
LAW 158	2408	199			A MC 317277
LAW 159	2408	201			A MC 317278
LAW 160	2408	203			A MC 317279

EXHIBIT "A" CONTINUED

NAME OF CLAIM	ORIGINAL RECORDATION		AMENDED RECORDATION		SERIAL
	BOOK	PAGE	BOOK	PAGE	
LAW 165	2408	213			A MC 317284
LAW 166	2408	215			A MC 317285
LAW 167	2408	217			A MC 317286
LAW 168	2408	219			A MC 317287
LAW 173	2408	229			A MC 317292
LAW 174	2408	231			A MC 317293
LAW 175	2408	233			A MC 317294
LAW 176	2408	235			A MC 317295
LAW 177	2408	237			A MC 317296
LAW 178	2408	239			A MC 317297
LAW 179	2408	241			A MC 317298
LAW 180	2408	243			A MC 317299
LAW 181	2408	245			A MC 317300
LAW 182	2408	247			A MC 317301
LAW 183	2408	249			A MC 317302
LAW 184	2408	251			A MC 317303
LAW 185	2408	253			A MC 317304
LAW 186	2408	255			A MC 317305
LAW 187	2408	257			A MC 317306
LAW 188	2408	259			A MC 317307
LAW 189	2408	261			A MC 317308
LAW 190	2408	263			A MC 317309
LAW 191	2408	265			A MC 317310
LAW 192	2408	267			A MC 317311
LAW 193	2408	269			A MC 317312
LAW 194	2408	271			A MC 317313
LAW 195	2408	273			A MC 317314
LAW 196	2408	275			A MC 317315
LAW 197	2408	277			A MC 317316
LAW 198	2408	279			A MC 317317
LAW 199	2408	281			A MC 317318
LAW 200	2408	283			A MC 317319
LAW 201	2408	285			A MC 317320
LAW 202	2408	287			A MC 317321
LAW 203	2408	289			A MC 317322
LAW 204	2408	291			A MC 317323
LAW 205	2408	293			A MC 317324
LAW 206	2408	295			A MC 317325
LAW 207	2408	297			A MC 317326
LAW 208	2408	299			A MC 317327
LAW 209	2408	301			A MC 317328
LAW 210	2408	303			A MC 317329
LAW 211	2408	305			A MC 317330
LAW 212	2408	307			A MC 317331
LAW 213	2408	309			A MC 317332
LAW 214	2408	311			A MC 317333

RECEIVED
 B.I.M. AZ STATE OFFICE
 Aug 28 1973
 9:00 A.M.
 PHOENIX, ARIZONA

EXHIBIT "A" CONTINUED

<u>NAME OF CLAIM</u>	<u>ORIGINAL RECORDATION</u>		<u>AMENDED RECORDATION</u>		<u>SERIAL</u>
	<u>BOOK</u>	<u>PAGE</u>	<u>BOOK</u>	<u>PAGE</u>	
LAW 215	2408	313			A MC 317335
LAW 216	2408	315			A MC 317335
LAW 217	2408	317			A MC 317336
LAW 218	2408	319			A MC 317337
LAW 219	2408	321			A MC 317338
LAW 220	2408	323			A MC 317339
LAW 221	2408	325			A MC 317340
LAW 222	2408	327			A MC 317341
LAW 223	2408	329			A MC 317342
LAW 224	2408	331			A MC 317343
LAW 225	2408	333			A MC 317344
LAW 226	2408	335			A MC 317345
LAW 227	2408	337			A MC 317346
LAW 228	2408	339			A MC 317347
LAW 229	2408	341			A MC 317348
LAW 230	2408	343			A MC 317349
LAW 231	2408	345			A MC 317350
LAW 232	2408	347			A MC 317351
LAW 233	2408	349			A MC 317352
LAW 234	2408	351			A MC 317353
LAW 235	2408	353			A MC 317354
LAW 236	2408	355			A MC 317355
LAW 237	2408	357			A MC 317356
LAW 238	2408	359			A MC 317357
LAW 239	2408	361			A MC 317358
LAW 240	2408	363			A MC 317359
RS 129	1185	243			A MC 31840
RS 130	1185	245			A MC 31841
RS 131	1185	247			A MC 31842
RS 132	1185	249			A MC 31843
RS 133	1185	251			A MC 31844
RS 134	1185	253			A MC 31845
RS 135	1185	255			A MC 31846
RS 136	1185	257			A MC 31847
RS 145	1185	275			A MC 31856
RS 146	1185	277			A MC 31857
RS 147	1185	279			A MC 31858
RS 148	1185	281			A MC 31859
RS 149	1185	283			A MC 31860
RS 150	1185	285			A MC 31861
RS 151	1185	287			A MC 31862
RS 152	1185	289			A MC 31863
RS 165	1185	307			A MC 31872
RS 166	1185	309			A MC 31873
RS 167	1185	311			A MC 31874
RS 168	1185	313			A MC 31875

9:00 A.M.
PHOENIX, ARIZONA

RECEIVED
B.I.M. AZ STATE OFFICE
Aug 21 1993
SERIAL

2/17/94 5x 46

EXHIBIT "A" CONTINUED

RECEIVED
 BLM, AZ STATE OFFICE
 Aug 23 '93
 9:00 A.M.
 PHOENIX, ARIZONA
 PAGE 10

NAME OF CLAIM	ORIGINAL RECORDATION		AMENDED RECORDATION		SERIAL	BLM NO.
	BOOK	PAGE	BOOK	PAGE		
RS 181	1185	331			A MC	31884
RS 182	1185	333			A MC	31885
RS 183	1185	335			A MC	31886
RS 184	1185	337			A MC	31887
RS 197	1185	355			A MC	31896
RS 198	1185	357			A MC	31897
RS 199	1185	359			A MC	31898
RS 200	1185	361			A MC	31899
RS 213	1185	363			A MC	31900
RS 214	1185	365			A MC	31901
RS 215	1185	367			A MC	31902
RS 216	1185	369			A MC	31903
JWH 80	2494	611			A MC	322631
JWH 81	2494	613			A MC	322632
JWH 82	2494	615			A MC	322633
JWH 83	2494	617			A MC	322634
DEER NO. 3	580	730			A MC	38690
DEER NO. 4	580	731			A MC	38691
DEER NO. 5	580	732			A MC	38692
DEER NO. 6	580	733			A MC	38693
DEER NO. 7A	1202	282			A MC	38694
DEER NO. 8A	1202	284			A MC	38695
DEER NO. 9	580	881			A MC	38696
DEER #21	669	962			A MC	38708
DEER # 22	669	963			A MC	38709
DEER # 23	669	964			A MC	38710
DEER # 24	669	965			A MC	38711
DEER # 25	669	966			A MC	38712
DEER # 26	669	967			A MC	38713
DEER #27	669	968			A MC	38714
DEER # 28	669	969			A MC	38715
DEER # 29	669	970			A MC	38716
DEER # 30	669	971			A MC	38717
DEER # 31	669	972			A MC	38718
DEER # 32	669	973			A MC	38719
DEER # 33	669	974			A MC	38720
DEER # 34	669	975			A MC	38721
DEER # 35	669	976			A MC	38722
DEER # 36	669	977			A MC	38723
DEER # 37	669	978			A MC	38724
DEER # 38	669	979			A MC	38725
DEER # 39	669	980			A MC	38726
DEER # 40	669	981			A MC	38727
DEER # 41	669	982			A MC	38728
DEER # 42	669	983			A MC	38729
DEER # 43	669	984			A MC	38730

EXHIBIT "A" CONTINUED

NAME OF CLAIM	ORIGINAL RECORDATION		AMENDED RECORDATION		SERIAL
	BOOK	PAGE	BOOK	PAGE	
DEER # 44	669	985			A MC 38731
DEER # 45	669	986			A MC 38732
DEER # 46	669	987			A MC 38733
DEER # 47	669	988			A MC 38734
DEER # 48	669	989			A MC 38735
DEER # 49	669	990			A MC 38736
DEER # 50	669	991			A MC 38737
DEER # 51	669	992			A MC 38738
DEER # 52	669	993			A MC 38739
DEER # 53 (RELOCATION)	695	390			A MC 38740
DEER # 54	669	995			A MC 38741
DEER # 55	669	996			A MC 38742
DEER # 56	669	997			A MC 38743
DEER # 57	669	998			A MC 38744
DEER # 58	669	999			A MC 38745
DEER # 59	670	001			A MC 38746
DEER # 60 (RELOCATION)	695	391			A MC 38747
DEER # 61	670	003			A MC 38748
DEER # 62	670	004			A MC 38749
DEER #63	670	005			A MC 38750
DEER #64	670	006			A MC 38751
DEER #81	938	474			A MC 38767
DEER #82	938	475			A MC 38768
DEER #83	938	476			A MC 38769
DEER #84	938	477			A MC 38770
BONANZA	156	243	1385	655	A MC 61004
POLARIS	156	247	1385	653	A MC 61005
OCTAROON	144	367			A MC 63176
OCTAROON NO. 1	144	368			A MC 63177
RED MT. COPPER NO 1	358	215			A MC 63178
RED MT. COPPER NO 2	358	216			A MC 63179
RED MT. COPPER NO 3	358	217			A MC 63180
RED MT. COPPER NO 4	358	218			A MC 63181
RED MT. COPPER NO 5	358	219			A MC 63182
RED MT. COPPER NO 6	358	220			A MC 63183
RED MT. COPPER NO 7	358	221			A MC 63184
RED MT. COPPER NO 8	358	222			A MC 63185
RED MT. COPPER NO 9	358	223			A MC 63186
COPPER-RIDGE NO 1	358	206			A MC 63187
COPPER-RIDGE NO 2	358	207			A MC 63188
COPPER-RIDGE NO 3	358	208			A MC 63189
COPPER RIDGE NO 4	358	209			A MC 63190
COPPER RIDGE NO 5	358	210			A MC 63191
COPPER RIDGE NO 6	358	211			A MC 63192

9:00 A.M.
PHOENIX, ARIZONA

RECEIVED
B.L.M. AZ STATE OFFICE
AUG 23 1964

EXHIBIT "A" CONTINUED

9:00 A.M.
PHOENIX, ARIZONA

RECEIVED
BLM. AZ STATE OFFICE
AUG 23 1994
SERIAL

NAME OF CLAIM	ORIGINAL RECORDATION		AMENDED RECORDATION		SERIAL
	BOOK	PAGE	BOOK	PAGE	
COPPER RIDGE NO 7	358	212			A MC 63193
COPPER RIDGE NO 8	358	213			A MC 63194
COPPER RIDGE NO 9	358	214			A MC 63195
ISO #1	563	346			A MC 63196
ISO #2	563	347			A MC 63197
ISO #3	563	348			A MC 63198
ISO #4	563	349			A MC 63199
ISO #5	563	350			A MC 63200
ISO #6	563	351			A MC 63201
ISO #7	563	352			A MC 63202
ISO #8	563	353			A MC 63203
ISO #9	563	354			A MC 63204
ISO #10	563	355			A MC 63205
ISO #11	563	356			A MC 63206
ISO #12	563	357			A MC 63207
ISO #13	563	358			A MC 63208
ISO #14	563	359			A MC 63209
ISO #15	568	502			A MC 63210
ISO #16	568	503			A MC 63211
OTO 3	1237	073			A MC 63216
RJ 16A	1237	075			A MC 63217
DAKOTA #25	445	270			A MC 63222
DAKOTA #26	445	271			A MC 63223
JLM 7	1230	879			A MC 63224
JLM 8	1230	881			A MC 63225
JLM 9	1230	883			A MC 63226
JLM 10	1230	885			A MC 63227
JLM 11	1230	887			A MC 63228
JLM 12	1230	889			A MC 63229
JLM 15	1230	895			A MC 63232
JLM 16	1230	897			A MC 63233
JLM 17	1230	899			A MC 63234
JLM 18	1230	901			A MC 63235
CY-1 (AMENDED)	905	225	1230	903	A MC 63236
CY-2 (AMENDED)	905	225	1230	905	A MC 63237
CY-28	1230	911			A MC 63238
CY-27	1230	909			A MC 63239
CY-26	1230	907			A MC 63240
RJ 25 (AMENDED)	1230	913			A MC 63241
GEO # 93	554	915			A MC 63245
GEO. # 94	554	916			A MC 63246
DAKOTA #23	445	268			A MC 63248
CY-6	905	230			A MC 63249
CY-7	905	231			A MC 63250
CY-8	905	232			A MC 63251
CY-9	905	233			A MC 63252

EXHIBIT "A" CONTINUED

9:00 A.M.
PHOENIX, ARIZONA

Aug 23 '93

RECEIVED
B.I.M. AZ STATE OF ARIZONA

<u>NAME OF CLAIM</u>	<u>ORIGINAL RECORDATION</u>		<u>AMENDED RECORDATION</u>		<u>SERIAL NO.</u>
	<u>BOOK</u>	<u>PAGE</u>	<u>BOOK</u>	<u>PAGE</u>	
CY-10	905	234			A MC 63253
CY-11	905	235			A MC 63254
CY-12	905	236			A MC 63255
KEYNOTE	108	189			A MC 62882
MOON ANCHOR	076	374			A MC 62883
BIRD EYE	076	375			A MC 62884
LONGVIEW	050	191	071	025	A MC 62885
NINO	017	007			A MC 62886
QUEEN EXTENSION #1	004	538			A MC 62887
BRUCE #1	608	348			A MC 62888
BRUCE #3	608	350			A MC 62889
R & R #2	608	345			A MC 62890
JOS #5	576	129			A MC 62891
JOS #6	576	130			A MC 62892
CYPRUS NO 1	005	483	025	589	A MC 62893
CYPRUS NO 2	005	484	025	590	A MC 62894
CYPRUS NO 3	005	485	025	591	A MC 62895
CYPRUS NO. 4	013	022	049	525	A MC 62896
CYPRUS NO. 5	013	023	049	526	A MC 62897
CYPRUS NO 6	013	024	049	527	A MC 62898
CYPRUS #7	049	528			A MC 62899
CYPRUS #8	049	529			A MC 62900
CYPRUS #9	049	530			A MC 62901
CYPRUS #10	049	531			A MC 62902
CYPRUS #11	049	532			A MC 62903
CYPRUS #12	049	533			A MC 62904
CYPRUS #13	049	534			A MC 62905
CYPRUS # 14	071	024			A MC 62906
CYPRUS #15	162	190			A MC 62907
L. & W.	015	227			A MC 62908
L. & W. NO.3	015	230			A MC 62909
L. & W. NO. 4	015	231			A MC 62910
L. & W. NO. 5	015	232			A MC 62911
BETA NO. 1	013	546			A MC 62912
BETA NO. 2	013	547	025	588	A MC 62913
BETA NO. 3	013	548			A MC 62914
PLYMOUTH	131	046			A MC 62915
PLYMOUTH EXTENSION	156	246			A MC 62916
VALENCIA	156	248			A MC 62917
R & R #1	608	344			A MC 79981
R & R #3	608	346			A MC 79982
R & R #4	608	347			A MC 79983
BRUCE #2	608	349			A MC 79984

RECEIVED
M. AZ STATE OFFICE

Aug 23 '93

9:00 A.M.
PHOENIX, ARIZONA

EXHIBIT "A" CONTINUED

<u>NAME OF CLAIM</u>	<u>ORIGINAL RECORDATION</u>		<u>AMENDED RECORDATION</u>		<u>SERIAL NO.</u>
	<u>BOOK</u>	<u>PAGE</u>	<u>BOOK</u>	<u>PAGE</u>	
JOS #1	576	125			A MC 79985
JOS #2	576	126			A MC 79986
JOS #3	576	127	761	181	A MC 79987
JOS #4	576	128			A MC 79988
COMBINE NO. 2	511	463			A MC 79989
L. & W. NO. 1	015	228			A MC 79990
L. & W. NO. 2	015	229			A MC 79991
L. & W. NO. 6	015	233			A MC 79992
L. & W. FRACTION	015	226	761	182	A MC 79993
POSSIBILITIES NO. 1	015	225			A MC 79994



CYPRUS
Minerals Company

Cyprus Minerals Company
9100 East Mineral Circle
Post Office Box 3299
Englewood, Colorado 80155
303-643-5000

CERTIFIED MAIL, RETURN RECEIPT REQUESTED

August 20, 1993

Bureau of Land Management
Arizona State Office
3707 North Seventh Street
Siete Square Building
Phoenix, Arizona 85014

RECEIVED
B.L.M. AZ STATE OFFICE
Aug 23 '93
9:00 A.M.
PHOENIX, ARIZONA

Holding Fees for Unpatented Mining Claims and Mill Sites
Cyprus Bagdad Copper Corporation

Gentlemen:

Pursuant to the Act of October 5, 1992 (Public Law 102-381, 106 Stat. 1374, 1378-79) and 43 CFR § 3734.1(c), as amended, Cyprus Bagdad Copper Corporation desires to retain/maintain the 597 mining claims/mill sites which are identified on the list attached hereto as Exhibit "A". Also, enclosed is Cyprus' check in the amount of \$119,400.00 (\$200.00 per claim) to cover the required holding fees necessary to retain/maintain the aforementioned claims/sites through the period ending 12:00 noon on September 1, 1994.

Please acknowledge receipt of the above mentioned list of claims/sites and check by dating and signing where indicated below and return one (1) copy of this letter, together with a date and time stamped copy of Exhibit "A", to the attention of the Land Management Department at the above mentioned letterhead address.

Should you have any questions concerning this matter, please do not hesitate to contact me at (303) 643-5188. Thank you for your cooperation and assistance.

Sincerely yours,

P. J. Brady
Land Administrator
Land Management Department
Mail Code 254S

Received and acknowledged this _____
day of August, 1993.

By: _____

Title: _____

/pjb

Enclosures



CYPRUS
Minerals Company

Cyprus Minerals Company
9100 East Mineral Circle
Post Office Box 3299
Englewood, Colorado 80155
303-643-5000

CERTIFIED MAIL, RETURN RECEIPT REQUESTED

August 20, 1993

Bureau of Land Management
Arizona State Office
3707 North Seventh Street
Siete Square Building
Phoenix, Arizona 85014

RECEIVED
B.L.M. AZ STATE OFFICE
Aug 23 '93
9:00 A.M.
PHOENIX, ARIZONA

Holding Fees for Unpatented Mining Claims and Mill Sites
Cyprus Bagdad Copper Corporation

Gentlemen:

Pursuant to the Act of October 5, 1992 (Public Law 102-381, 106 Stat. 1374, 1378-79) and 43 CFR § 3734.1(c), as amended, Cyprus Bagdad Copper Corporation desires to retain/maintain the 597 mining claims/mill sites which are identified on the list attached hereto as Exhibit "A". Also, enclosed is Cyprus' check in the amount of \$119,400.00 (\$200.00 per claim) to cover the required holding fees necessary to retain/maintain the aforementioned claims/sites through the period ending 12:00 noon on September 1, 1994.

Please acknowledge receipt of the above mentioned list of claims/sites and check by dating and signing where indicated below and return one (1) copy of this letter, together with a date and time stamped copy of Exhibit "A", to the attention of the Land Management Department at the above mentioned letterhead address.

Should you have any questions concerning this matter, please do not hesitate to contact me at (303) 643-5188. Thank you for your cooperation and assistance.

Sincerely yours,

P. J. Brady

P. J. Brady
Land Administrator
Land Management Department
Mail Code 254S

Received and acknowledged this _____
day of August, 1993.

By: _____

Title: _____

/pjb

Enclosures

UNITED STATES
DEPARTMENT OF THE INTERIOR
BUREAU OF LAND MANAGEMENT

RECEIPT AND ACCOUNTING ADVICE

RS/AZ NO. 2044406
08/23/93

Subject: CLAIM RENTAL FEE 1993 & 1994 (597) 2 71 13 119,400.00

Applicant: CYPRUS MINERALS COMPANY
9100 E. MINERAL CIRCLE
P.O. BOX 3299
ENGLEWOOD, CO 80155

Remitter: SAME - CHECK #01598076
303-643-5000

Assignor:

LEASE MANAGEMENT DATA NEW UPDATE PAYMENT

ORIGINAL SERIAL NO.	ASG.	TYPE	ST.	CTY.	FUND SYMBOL	ACRES/UNITS	RATE
AMC 131683, ET AL							

AMOUNT	ANV. DATE	EXP. DATE	BILL CYC.	S/C	DISTRICT	NEXT BILL	MISC. DATA	U of M	ACTUAL UNITS

ASSIGNMENT SERIAL NO.	ASG.	TYPE	ST.	CTY.	FUND SYMBOL	ACRES/UNITS	RATE

AMOUNT	ANV. DATE	EXP. DATE	BILL CYC.	S/C	DISTRICT	NEXT BILL	MISC. DATA	U of M	ACTUAL UNITS

APPLY REMITTANCE

ACTION	FUND SYMBOL	CTY.	AMOUNT
FILING FEE			
RENTAL			
UNEARNED			
REFUND			
TOTAL			
AMOUNT DUE			

Remarks:

BY: _____ DATE: _____

- Lease in Escrow?
- KGS? Of Interest?
- Auto Escalates? Operating Rights?
- Auto Renew? Operator
- Bond Filed?

FOR MMS USE ONLY		
BILLEE		FOREST REFUGE
NUMBER		
OCS SECTION		
CODE		

31840
 159967
 305766
 317120
 TD
 yj

RECORDED YAVAPAI COUNTY ARIZONA

INSTRUMENT # 9246570
 OFFICIAL RECORDS OF
 YAVAPAI COUNTY
 PATSY C. JENNEY
 REQUEST OF:
 CYPRUS BAGDAD COPPER CORP
 DATE: 10/28/92 TIME: 11:15
 FEE: 7.00 SC: 4.00 PT: 1.00
 BOOK 2550 PAGE 135 PAGES: 007

INDEXED &
 MICROFILMED

NOTICE OF INTENTION TO HOLD MILL SITES

The undersigned is an authorized agent to give this notice for Cyprus Bagdad Copper Corporation, P.O. Box 245, Bagdad, Arizona 86321, owner of hereinunder named Mill Sites, located Eureka Mining District, Yavapai County, State of Arizona.

Complying with U.S. Public Law 94-579 and rules and regulations set forth supplemental thereto (CFR Title 43, Chapter II, Part 3830, and Sub-part 3833.2-3) hereby, NOTICE OF INTENTION TO HOLD is given by the owner for hereinunder named Mill Sites, for the period of September 1, 1991, through August 31, 1992, together with numbers of the BOOK and PAGE of recording, as appear in the office of the County recorder, Yavapai County, State of Arizona, with respective Serial Number as assigned to each Mill Site by the Arizona State office of the Bureau of Land Management, U.S. Department of the Interior.

NO.	NAME OF CLAIM	BLM SERIAL NO.	BOOK	PAGE	TOWNSHIP	RANGE	SECTION
1.	RS 129	A MC 31840 ✓	1185	243	15N	10W	34
2.	RS 130	A MC 31841 ✓	1185	245	15N	10W	34
3.	RS 131	A MC 31842 ✓	1185	247	15N	10W	34
4.	RS 132	A MC 31843 ✓	1185	249	15N	10W	34
5.	RS 133	A MC 31844 ✓	1185	251	15N	10W	34
6.	RS 134	A MC 31845 ✓	1185	253	15N	10W	34
7.	RS 135	A MC 31846 ✓	1185	255	15N	10W	34
8.	RS 136	A MC 31847 ✓	1185	257	15N	10W	34
9.	RS 145	A MC 31856 ✓	1185	275	15N	10W	34
10.	RS 146	A MC 31857 ✓	1185	277	15N	10W	34
11.	RS 147	A MC 31858 ✓	1185	279	15N	10W	34
12.	RS 148	A MC 31859 ✓	1185	281	15N	10W	34
13.	RS 149	A MC 31860 ✓	1185	283	15N	10W	34
14.	RS 150	A MC 31861 ✓	1185	285	15N	10W	34
15.	RS 151	A MC 31862 ✓	1185	287	15N	10W	34
16.	RS 152	A MC 31863 ✓	1185	289	15N	10W	34
17.	RS 165	A MC 31872 ✓	1185	307	15N	10W	34
18.	RS 166	A MC 31873 ✓	1185	309	15N	10W	34
19.	RS 167	A MC 31874 ✓	1185	311	15N	10W	34
20.	RS 168	A MC 31875 ✓	1185	313	15N	10W	34
21.	RS 181	A MC 31884 ✓	1185	331	15N	10W	34
22.	RS 182	A MC 31885 ✓	1185	333	15N	10W	34
23.	RS 183	A MC 31886 ✓	1185	335	15N	10W	34
24.	RS 184	A MC 31887 ✓	1185	337	15N	10W	34
25.	RS 197	A MC 31896 ✓	1185	355	15N	10W	34
26.	RS 198	A MC 31897 ✓	1185	357	15N	10W	34
27.	RS 199	A MC 31898 ✓	1185	359	15N	10W	34
28.	RS 200	A MC 31899 ✓	1185	361	15N	10W	34
29.	RS 213	A MC 31900 ✓	1185	363	15N	10W	34
30.	RS 214	A MC 31901 ✓	1185	365	15N	10W	34
31.	RS 215	A MC 31902 ✓	1185	367	15N	10W	34
32.	RS 216	A MC 31903 ✓	1185	369	15N	10W	34
33.	BM #1	A MC 159967 ✓	1441	332	15N	10W	26
34.	BM #2	A MC 159968 ✓	1441	334	15N	10W	26
35.	BEV 1	A MC 305766 ✓	2265	277	14N	9W	9
36.	BEV 2	A MC 305767 ✓	2265	279	14N	9W	9
37.	BEV 3	A MC 305768 ✓	2265	281	14N	9W	9
38.	BEV 4	A MC 305769 ✓	2265	283	14N	9W	9
39.	BEV 5	A MC 305770 ✓	2265	285	14N	9W	9
40.	BEV 6	A MC 305771 ✓	2265	287	14N	9W	9

RECEIVED
 BLM, AZ STATE OFFICE
 9:00 A.M.
 PHOENIX, ARIZONA

NOV 19 1992

40

312

NO.	NAME OF CLAIM	BLM SERIAL NO.	BOOK	PAGE	TOWNSHIP	RANGE	SECTION
41.	BEV 7	A MC 305772.	2265	289	14N	9W	9
42.	BEV 8	A MC 305773.	2265	291	14N	9W	9
43.	BEV 9	A MC 305774.	2265	293	14N	9W	9
44.	BEV 10	A MC 305775.	2265	295	14N	9W	9
45.	BEV 11	A MC 305776.	2265	297	14N	9W	9
46.	BEV 12	A MC 305777.	2265	299	14N	9W	9
47.	BEV 13	A MC 305778.	2265	301	14N	9W	9
48.	BEV 14	A MC 305779.	2265	303	14N	9W	9
49.	BEV 15	A MC 305780.	2265	305	14N	9W	9
50.	BEV 16	A MC 305781.	2265	307	14N	9W	9
51.	BEV 17	A MC 305782.	2265	309	14N	9W	9
52.	BEV 18	A MC 305783.	2265	311	14N	9W	9
53.	BEV 19	A MC 305784.	2265	313	14N	9W	9
54.	BEV 20	A MC 305785.	2265	315	14N	9W	9
55.	BEV 21	A MC 305786.	2265	317	14N	9W	9
56.	BEV 22	A MC 305787.	2265	319	14N	9W	9
57.	BEV 23	A MC 305788.	2265	321	14N	9W	9
58.	BEV 24	A MC 305789.	2265	323	14N	9W	9
59.	BEV 25	A MC 305790.	2265	325	14N	9W	9
60.	BEV 26	A MC 305791.	2265	327	14N	9W	9
61.	BEV 27	A MC 305792.	2265	329	14N	9W	9
62.	BEV 28	A MC 305793.	2265	331	14N	9W	9
63.	BEV 29	A MC 305794.	2265	333	14N	9W	9
64.	BEV 30	A MC 305795.	2265	335	14N	9W	9
65.	BEV 31	A MC 305796.	2265	337	14N	9W	9
66.	BEV 32	A MC 305797.	2265	339	14N	9W	9
67.	BEV 33	A MC 305798.	2265	341	14N	9W	9
68.	BEV 34	A MC 305799.	2265	343	14N	9W	9
69.	BEV 35	A MC 305800.	2265	345	14N	9W	9
70.	BEV 36	A MC 305801.	2265	347	14N	9W	9
71.	BEV 37	A MC 305802.	2265	349	14N	9W	9
72.	BEV 38	A MC 305803.	2265	351	14N	9W	9
73.	BEV 39	A MC 305804.	2265	353	14N	9W	9
74.	BEV 40	A MC 305805.	2265	355	14N	9W	9
75.	BEV 41	A MC 305806.	2265	357	14N	9W	9
76.	BEV 42	A MC 305807.	2265	359	14N	9W	9
77.	BEV 43	A MC 305808.	2265	361	14N	9W	9
78.	BEV 44	A MC 305809.	2265	363	14N	9W	9
79.	BEV 45	A MC 305810.	2265	365	14N	9W	9
80.	BEV 46	A MC 305811.	2265	367	14N	9W	9
81.	BEV 47	A MC 305812.	2265	369	14N	9W	9
82.	BEV 48	A MC 305813.	2265	371	14N	9W	9
83.	BEV 49	A MC 305814.	2265	373	14N	9W	9
84.	BEV 50	A MC 305815.	2265	375	14N	9W	9
85.	BEV 51	A MC 305816.	2265	377	14N	9W	9
86.	BEV 52	A MC 305817.	2265	379	14N	9W	9
87.	BEV 53	A MC 305818.	2265	381	14N	9W	9
88.	BEV 54	A MC 305819.	2265	383	14N	9W	9
89.	LAW 1	A MC 317120.	2407	887	15N	10W	28
90.	LAW 2	A MC 317121.	2407	889	15N	10W	28
91.	LAW 3	A MC 317122.	2407	891	15N	10W	28
92.	LAW 4	A MC 317123.	2407	893	15N	10W	28
93.	LAW 5	A MC 317124.	2407	895	15N	10W	33
94.	LAW 6	A MC 317125.	2407	897	15N	10W	33
95.	LAW 7	A MC 317126.	2407	899	15N	10W	33
96.	LAW 8	A MC 317127.	2407	901	15N	10W	33
97.	LAW 9	A MC 317128.	2407	903	15N	10W	33
98.	LAW 10	A MC 317129.	2407	905	15N	10W	33
99.	LAW 11	A MC 317130.	2407	907	15N	10W	33
100.	LAW 12	A MC 317131.	2407	909	15N	10W	33
101.	LAW 13	A MC 317132.	2407	911	15N	10W	28
102.	LAW 14	A MC 317133.	2407	913	15N	10W	28
103.	LAW 15	A MC 317134.	2407	915	15N	10W	28
104.	LAW 16	A MC 317135.	2407	917	15N	10W	28
105.	LAW 17	A MC 317136.	2407	919	15N	10W	33
106.	LAW 18	A MC 317137.	2407	921	15N	10W	33
107.	LAW 19	A MC 317138.	2407	923	15N	10W	33

RECEIVED
 ARIZONA
 MAY 0 1926

Page 2 of 7
 RECEIVED
 ARIZONA STATE OFFICE

NO.	NAME OF CLAIM	BLM SERIAL NO.	BOOK	PAGE	TOWNSHIP	RANGE	SECTION
108.	LAW 20	A MC 317139	2407	925	15N	10W	33
109.	LAW 21	A MC 317140	2407	927	15N	10W	33
110.	LAW 22	A MC 317141	2407	929	15N	10W	33
111.	LAW 23	A MC 317142	2407	931	15N	10W	33
112.	LAW 24	A MC 317143	2407	933	15N	10W	33
113.	LAW 25	A MC 317144	2407	934	15N	10W	28
114.	LAW 26	A MC 317145	2407	936	15N	10W	28
115.	LAW 27	A MC 317146	2407	938	15N	10W	28
116.	LAW 28	A MC 317147	2407	940	15N	10W	28
117.	LAW 29	A MC 317148	2407	942	15N	10W	28
118.	LAW 30	A MC 317149	2407	943	15N	10W	28
119.	LAW 31	A MC 317150	2407	945	15N	10W	28
120.	LAW 32	A MC 317151	2407	947	15N	10W	28
121.	LAW 33	A MC 317152	2407	949	15N	10W	33
122.	LAW 34	A MC 317153	2407	951	15N	10W	33
123.	LAW 35	A MC 317154	2407	953	15N	10W	33
124.	LAW 36	A MC 317155	2407	955	15N	10W	33
125.	LAW 37	A MC 317156	2407	957	15N	10W	33
126.	LAW 38	A MC 317157	2407	959	15N	10W	33
127.	LAW 39	A MC 317158	2407	961	15N	10W	33
128.	LAW 40	A MC 317159	2407	963	15N	10W	33
129.	LAW 41	A MC 317160	2407	965	15N	10W	28
130.	LAW 42	A MC 317161	2407	967	15N	10W	28
131.	LAW 43	A MC 317162	2407	969	15N	10W	28
132.	LAW 44	A MC 317163	2407	971	15N	10W	28
133.	LAW 45	A MC 317164	2407	973	15N	10W	28
134.	LAW 46	A MC 317165	2407	975	15N	10W	28
135.	LAW 47	A MC 317166	2407	977	15N	10W	28
136.	LAW 48	A MC 317167	2407	979	15N	10W	28
137.	LAW 49	A MC 317168	2407	981	15N	10W	33
138.	LAW 50	A MC 317169	2407	983	15N	10W	33
139.	LAW 51	A MC 317170	2407	985	15N	10W	33
140.	LAW 52	A MC 317171	2407	987	15N	10W	33
141.	LAW 53	A MC 317172	2407	989	15N	10W	33
142.	LAW 54	A MC 317173	2407	991	15N	10W	33
143.	LAW 55	A MC 317174	2407	993	15N	10W	33
144.	LAW 56	A MC 317175	2407	995	15N	10W	33
145.	LAW 57	A MC 317176	2407	997	15N	10W	28
146.	LAW 58	A MC 317177	2407	999	15N	10W	28
147.	LAW 59	A MC 317178	2408	1	15N	10W	28
148.	LAW 60	A MC 317179	2408	3	15N	10W	28
149.	LAW 61	A MC 317180	2408	5	15N	10W	28
150.	LAW 62	A MC 317181	2408	7	15N	10W	28
151.	LAW 63	A MC 317182	2408	9	15N	10W	28
152.	LAW 64	A MC 317183	2408	11	15N	10W	28
153.	LAW 65	A MC 317184	2408	13	15N	10W	33
154.	LAW 66	A MC 317185	2408	15	15N	10W	33
155.	LAW 67	A MC 317186	2408	17	15N	10W	33
156.	LAW 68	A MC 318187	2408	19	15N	10W	33
157.	LAW 69	A MC 317188	2408	21	15N	10W	33
158.	LAW 70	A MC 317189	2408	23	15N	10W	33
159.	LAW 71	A MC 317190	2408	25	15N	10W	33
160.	LAW 72	A MC 317191	2408	27	15N	10W	33
161.	LAW 73	A MC 317192	2408	29	15N	10W	28
162.	LAW 74	A MC 317193	2408	31	15N	10W	28
163.	LAW 75	A MC 317194	2408	33	15N	10W	28
164.	LAW 76	A MC 317195	2408	35	15N	10W	28
165.	LAW 77	A MC 317196	2408	37	15N	10W	28
166.	LAW 78	A MC 317197	2408	39	15N	10W	28
167.	LAW 79	A MC 317198	2408	41	15N	10W	28
168.	LAW 80	A MC 317199	2408	43	15N	10W	28
169.	LAW 81	A MC 317200	2408	45	15N	10W	33
170.	LAW 82	A MC 317201	2408	47	15N	10W	33
171.	LAW 83	A MC 317202	2408	49	15N	10W	33
172.	LAW 84	A MC 317203	2408	51	15N	10W	33
173.	LAW 85	A MC 317204	2408	53	15N	10W	33
174.	LAW 86	A MC 317205	2408	55	15N	10W	33

RECEIVED
 BLM, AZ STATE OFFICE
 NOV 19 92
 8:00 A.M.
 PHOENIX, ARIZONA

NO.	NAME OF CLAIM	BLM SERIAL NO.	BOOK	PAGE	TOWNSHIP	RANGE	SECTION
175.	LAW 87	A MC 317206	2408	57	15N	10W	33
176.	LAW 88	A MC 317207	2408	59	15N	10W	33
177.	LAW 89	A MC 317208	2408	61	15N	10W	28
178.	LAW 90	A MC 317209	2408	63	15N	10W	28
179.	LAW 91	A MC 317210	2408	65	15N	10W	28
180.	LAW 92	A MC 317211	2408	67	15N	10W	28
181.	LAW 93	A MC 317212	2408	69	15N	10W	28
182.	LAW 94	A MC 317213	2408	71	15N	10W	28
183.	LAW 95	A MC 317214	2408	73	15N	10W	28
184.	LAW 96	A MC 317215	2408	75	15N	10W	28
185.	LAW 97	A MC 317216	2408	77	15N	10W	33
186.	LAW 98	A MC 317217	2408	79	15N	10W	33
187.	LAW 99	A MC 317218	2408	81	15N	10W	33
188.	LAW 100	A MC 317219	2408	83	15N	10W	33
189.	LAW 101	A MC 317220	2408	85	15N	10W	33
190.	LAW 102	A MC 317221	2408	87	15N	10W	33
191.	LAW 103	A MC 317222	2408	89	15N	10W	33
192.	LAW 104	A MC 317223	2408	91	15N	10W	33
193.	LAW 105	A MC 317224	2408	93	15N	10W	28
194.	LAW 106	A MC 317225	2408	95	15N	10W	28
195.	LAW 107	A MC 317226	2408	97	15N	10W	28
196.	LAW 108	A MC 317227	2408	99	15N	10W	28
197.	LAW 109	A MC 317228	2408	101	15N	10W	28
198.	LAW 110	A MC 317229	2408	103	15N	10W	28
199.	LAW 111	A MC 317230	2408	105	15N	10W	28
200.	LAW 112	A MC 317231	2408	107	15N	10W	28
201.	LAW 113	A MC 317232	2408	109	15N	10W	33
202.	LAW 114	A MC 317233	2408	111	15N	10W	33
203.	LAW 115	A MC 317234	2408	113	15N	10W	33
204.	LAW 116	A MC 317235	2408	115	15N	10W	33
205.	LAW 117	A MC 317236	2408	117	15N	10W	33
206.	LAW 118	A MC 317237	2408	119	15N	10W	33
207.	LAW 119	A MC 317238	2408	121	15N	10W	33
208.	LAW 120	A MC 317239	2408	123	15N	10W	33
209.	LAW 121	A MC 317240	2408	125	15N	10W	27
210.	LAW 122	A MC 317241	2408	127	15N	10W	27
211.	LAW 123	A MC 317242	2408	129	15N	10W	27
212.	LAW 124	A MC 317243	2408	131	15N	10W	27
213.	LAW 125	A MC 317244	2408	133	15N	10W	27
214.	LAW 126	A MC 317245	2408	135	15N	10W	27
215.	LAW 127	A MC 317246	2408	137	15N	10W	27
216.	LAW 128	A MC 317247	2408	139	15N	10W	27
217.	LAW 129	A MC 317248	2408	141	15N	10W	34
218.	LAW 130	A MC 317249	2408	143	15N	10W	34
219.	LAW 131	A MC 317250	2408	145	15N	10W	34
220.	LAW 132	A MC 317251	2408	147	15N	10W	34
221.	LAW 133	A MC 317252	2408	149	15N	10W	34
222.	LAW 134	A MC 317253	2408	151	15N	10W	34
223.	LAW 135	A MC 317254	2408	153	15N	10W	34
224.	LAW 136	A MC 317255	2408	155	15N	10W	34
225.	LAW 137	A MC 317256	2408	157	15N	10W	34
226.	LAW 138	A MC 317257	2408	159	15N	10W	34
227.	LAW 139	A MC 317258	2408	161	15N	10W	34
228.	LAW 140	A MC 317259	2408	163	15N	10W	34
229.	LAW 141	A MC 317260	2408	165	15N	10W	34
230.	LAW 142	A MC 317261	2408	167	15N	10W	34
231.	LAW 143	A MC 317262	2408	169	15N	10W	34
232.	LAW 144	A MC 317263	2408	171	15N	10W	34
233.	LAW 149	A MC 317268	2408	181	15N	10W	34
234.	LAW 150	A MC 317269	2408	183	15N	10W	34
235.	LAW 151	A MC 317270	2408	185	15N	10W	34
236.	LAW 152	A MC 317271	2408	187	15N	10W	34
237.	LAW 157	A MC 317276	2408	197	15N	10W	34
238.	LAW 158	A MC 317277	2408	199	15N	10W	34
239.	LAW 159	A MC 317278	2408	201	15N	10W	34
240.	LAW 160	A MC 317279	2408	203	15N	10W	34
241.	LAW 165	A MC 317284	2408	213	15N	10W	35

RECEIVED
BLM, AZ STATE OFFICE
MAY 19 1982
PHOENIX, ARIZONA
9:00 AM

NO.	NAME OF CLAIM	BLM SERIAL NO.	BOOK	PAGE	TOWNSHIP	RANGE	SECTION
242.	LAW 166	A MC 317285	2408	215	15N	10W	35
243.	LAW 167	317286 A MC 317268	2408	217	15N	10W	35
244.	LAW 168	A MC 317287	2408	219	15N	10W	35
245.	LAW 173	A MC 317292	2408	229	15N	10W	35
246.	LAW 174	A MC 317293	2408	231	15N	10W	35
247.	LAW 175	A MC 317294	2408	233	15N	10W	35
248.	LAW 176	A MC 317295	2408	235	15N	10W	35
249.	LAW 177	A MC 317296	2408	237	15N	10W	35
250.	LAW 178	A MC 317297	2408	239	15N	10W	35
251.	LAW 179	A MC 317298	2408	241	15N	10W	35
252.	LAW 180	A MC 317299	2408	243	15N	10W	35
253.	LAW 181	A MC 317300	2408	245	15N	10W	35
254.	LAW 182	A MC 317301	2408	247	15N	10W	35
255.	LAW 183	A MC 317302	2408	249	15N	10W	35
256.	LAW 184	A MC 317303	2408	251	15N	10W	35
257.	LAW 185	A MC 317304	2408	253	15N	10W	35
258.	LAW 186	A MC 317305	2408	255	15N	10W	35
259.	LAW 187	A MC 317306	2408	257	15N	10W	35
260.	LAW 188	A MC 317307	2408	259	15N	10W	35
261.	LAW 189	A MC 317308	2408	261	15N	10W	35
262.	LAW 190	A MC 317309	2408	263	15N	10W	35
263.	LAW 191	A MC 317310	2408	265	15N	10W	35
264.	LAW 192	A MC 317311	2408	267	15N	10W	35
265.	LAW 193	A MC 317312	2408	269	15N	10W	26
266.	LAW 194	A MC 317313	2408	271	15N	10W	26
267.	LAW 195	A MC 317314	2408	273	15N	10W	26
268.	LAW 196	A MC 317315	2408	275	15N	10W	26
269.	LAW 197	A MC 317316	2408	277	15N	10W	35
270.	LAW 198	A MC 317317	2408	279	15N	10W	35
271.	LAW 199	A MC 317318	2408	281	15N	10W	35
272.	LAW 200	A MC 317319	2408	283	15N	10W	35
273.	LAW 201	A MC 317320	2408	285	15N	10W	35
274.	LAW 202	A MC 317321	2408	287	15N	10W	35
275.	LAW 203	A MC 317322	2408	289	15N	10W	35
276.	LAW 204	A MC 317323	2408	291	15N	10W	35
277.	LAW 205	A MC 317324	2408	293	15N	10W	26
278.	LAW 206	A MC 317325	2408	295	15N	10W	27
279.	LAW 207	A MC 317326	2408	297	15N	10W	26
280.	LAW 208	A MC 317327	2408	299	15N	10W	35
281.	LAW 209	A MC 317328	2408	301	15N	10W	35
282.	LAW 210	A MC 317329	2408	303	15N	10W	35
283.	LAW 211	A MC 317330	2408	305	15N	10W	35
284.	LAW 212	A MC 317331	2408	307	15N	10W	35
285.	LAW 213	A MC 317332	2408	309	15N	10W	35
286.	LAW 214	A MC 317333	2408	311	15N	10W	35
287.	LAW 215	A MC 317334	2408	313	15N	10W	35
288.	LAW 216	A MC 317335	2408	315	15N	10W	26
289.	LAW 217	A MC 317336	2408	317	15N	10W	26
290.	LAW 218	A MC 317337	2408	319	15N	10W	26
291.	LAW 219	A MC 317338	2408	321	15N	10W	26
292.	LAW 220	A MC 317339	2408	323	15N	10W	35
293.	LAW 221	A MC 317340	2408	325	15N	10W	35
294.	LAW 222	A MC 317341	2408	327	15N	10W	35
295.	LAW 223	A MC 317342	2408	329	15N	10W	35
296.	LAW 224	A MC 317343	2408	331	15N	10W	35
297.	LAW 225	A MC 317344	2408	333	15N	10W	35
298.	LAW 226	A MC 317345	2408	335	15N	10W	35
299.	LAW 227	A MC 317346	2408	337	15N	10W	35
300.	LAW 228	A MC 217347	2408	339	15N	10W	26
301.	LAW 229	A MC 317348	2408	341	15N	10W	26
302.	LAW 230	A MC 317349	2408	343	15N	10W	26
303.	LAW 231	A MC 317350	2408	345	15N	10W	26
304.	LAW 232	A MC 317351	2408	347	15N	10W	26
305.	LAW 233	A MC 317352	2408	349	15N	10W	35
306.	LAW 234	A MC 317353	2408	351	15N	10W	35
307.	LAW 235	A MC 317354	2408	353	15N	10W	35
308.	LAW 236	A MC 317355	2408	355	15N	10W	35

RECEIVED
 BLM AZ STATE OFFICE
 NOV 19 1992
 PHOENIX, ARIZONA
 9:00 A.M.

NO.	NAME OF CLAIM	BLM SERIAL NO.	BOOK	PAGE	TOWNSHIP	RANGE	SECTION
309.	LAW 237	A MC 317356	2408	357	15N	10W	35
310.	LAW 238	A MC 317257	2408	359	15N	10W	35
311.	LAW 239	A MC 317358	2408	361	15N	10W	35
312.	LAW 240	A MC 317359	2408	363	15N	10W	35

4

That hereinabove named three hundred twelve (312) mill sites held by owner, Cyprus Bagdad Copper Corporation, are being exclusively used, or with expressed intent to be used, for mining and milling purposes only, to wit:

1. Mine Waste Dumps
2. Oxide Leach Dumps
3. Mill Tailing Pond
4. Water Pumping Installation

and, that hereinabove named mill sites are located in land essentially non-mineral in character.

PHOENIX, ARIZONA
9:00 A.M.

NOV 19 1932
Page 6 of 7
RECEIVED
B.L.M. AZ STATE OFFICE

BOOK 2550 PAGE 140

Orville T. Owens
Orville T. Owens

Subscribed and sworn to before me this 26 day of October
1992.

SEAL

Barbara Weatherhead
Notary Public

My Commission Expires:

My Commission Expires May 6, 1994

PHOENIX, ARIZONA
9:00 A.M.

NOV 19 1992

RECEIVED
7 of 7
M. AZ STATE OFFICE

BOOK 2550 PAGE 141

CASH

INDEXED & MICROFILMED



INSTRUMENT # 9139836
OFFICIAL RECORDS OF
YAVAPAI COUNTY
PATSY C. JENNEY
REQUEST OF:
CYPRUS BAGDAD COPPER CORP
DATE: 10/17/91 TIME: 14:45
FEE: 5.00 SC: 4.00 PT:
BOOK 2410 PAGE 006 PAGES: 003

BR
FEE
9

NOTICE OF INTENTION TO HOLD MILL SITES

31840

159967

305766 SR 4

The undersigned is an authorized agent to give this notice for Cyprus Bagdad Copper Corporation, P.O. Box 245, Bagdad, Arizona 86321, owner of hereinunder named Mill Sites, located Eureka Mining District, Yavapai County, State of Arizona.

Complying with U.S. Public Law 94-579 and rules and regulations set forth supplemental thereto (CFR Title 43, Chapter II, Part 3830, and Sub-part 833.2-3) hereby, NOTICE OF INTENTION TO HOLD is given by the owner for hereinunder named Mill Sites, for the period of September 1, 1990, through August 31, 1991, together with numbers of the BOOK and PAGE of recording, as appear in the office of the County Recorder, Yavapai County, State of Arizona, with respective Serial Number as assigned to each Mill Site by the Arizona State Office of the Bureau of Land Management, U.S. Department of the Interior.

O. NAME OF CLAIM BLM SERIAL NO. BOOK PAGE TOWNSHIP RANGE SECTION

O.	NAME OF CLAIM	BLM SERIAL NO.	BOOK	PAGE	TOWNSHIP	RANGE	SECTION
1.	RS 129	A MC 31840	1185	243	15N	10W	34
2.	RS 130	A MC 31841	1185	245	15N	10W	34
3.	RS 131	A MC 31842	1185	247	15N	10W	34
4.	RS 132	A MC 31843	1185	249	15N	10W	34
5.	RS 133	A MC 31844	1185	251	15N	10W	34
6.	RS 134	A MC 31845	1185	253	15N	10W	34
7.	RS 135	A MC 31846	1185	255	15N	10W	34
8.	RS 136	A MC 31847	1185	257	15N	10W	34
9.	RS 145	A MC 31856	1185	275	15N	10W	34
0.	RS 146	A MC 31857	1185	277	15N	10W	34
1.	RS 147	A MC 31858	1185	279	15N	10W	34
2.	RS 148	A MC 31859	1185	281	15N	10W	34
3.	RS 149	A MC 31860	1185	283	15N	10W	34
4.	RS 150	A MC 31861	1185	285	15N	10W	34
5.	RS 151	A MC 31862	1185	287	15N	10W	34
6.	RS 152	A MC 31863	1185	289	15N	10W	34
7.	RS 165	A MC 31872	1185	307	15N	10W	34
8.	RS 166	A MC 31873	1185	309	15N	10W	34
9.	RS 167	A MC 31874	1185	311	15N	10W	34
0.	RS 168	A MC 31875	1185	313	15N	10W	34
1.	RS 181	A MC 31884	1185	331	15N	10W	34
2.	RS 182	A MC 31885	1185	333	15N	10W	34
3.	RS 183	A MC 31886	1185	335	15N	10W	34
4.	RS 184	A MC 31887	1185	337	15N	10W	34
5.	RS 197	A MC 31896	1185	355	15N	10W	34
6.	RS 198	A MC 31897	1185	357	15N	10W	34
7.	RS 199	A MC 31898	1185	359	15N	10W	34
8.	RS 200	A MC 31899	1185	361	15N	10W	34
9.	RS 213	A MC 31900	1185	363	15N	10W	34
0.	RS 214	A MC 31901	1185	365	15N	10W	34
1.	RS 215	A MC 31902	1185	367	15N	10W	34
2.	RS 216	A MC 31903	1185	369	15N	10W	34
3.	BM #1	A MC 159967	1441	332	15N	10W	26
4.	BM #2	A MC 159968	1441	334	15N	10W	26
5.	BEV 1	A MC 305766	2265	277	14N	9W	9
6.	BEV 2	A MC 305767	2265	279	14N	9W	9
7.	BEV 3	A MC 305768	2265	281	14N	9W	9
8.	BEV 4	A MC 305769	2265	283	14N	9W	9
9.	BEV 5	A MC 305770	2265	285	14N	9W	9
0.	BEV 6	A MC 305771	2265	287	14N	9W	9

RECEIVED
BLM, AZ STATE OFFICE
OCT 31 1991
9:00 AM
TUCSON, ARIZONA

NO.	NAME OF CLAIM	BLM SERIAL NO.	BOOK	PAGE	TOWNSHIP	RANGE	SECTION
41.	BEV 7	A MC305772	2265	289	14N	9W	9
42.	BEV 8	A MC305773	2265	291	14N	9W	9
43.	BEV 9	A MC305774	2265	293	14N	9W	9
44.	BEV 10	A MC305775	2265	295	14N	9W	9
45.	BEV 11	A MC305776	2265	297	14N	9W	9
46.	BEV 12	A MC305777	2265	299	14N	9W	9
47.	BEV 13	A MC305778	2265	301	14N	9W	9
48.	BEV 14	A MC305779	2265	303	14N	9W	9
49.	BEV 15	A MC305780	2265	305	14N	9W	9
50.	BEV 16	A MC305781	2265	307	14N	9W	9
51.	BEV 17	A MC305782	2265	309	14N	9W	9
52.	BEV 18	A MC305783	2265	311	14N	9W	9
53.	BEV 19	A MC305784	2265	313	14N	9W	9
54.	BEV 20	A MC305785	2265	315	14N	9W	9
55.	BEV 21	A MC305786	2265	317	14N	9W	9
56.	BEV 22	A MC305787	2265	319	14N	9W	9
57.	BEV 23	A MC305788	2265	321	14N	9W	9
58.	BEV 24	A MC305789	2265	323	14N	9W	9
59.	BEV 25	A MC305790	2265	325	14N	9W	9
60.	BEV 26	A MC305791	2265	327	14N	9W	9
61.	BEV 27	A MC305792	2265	329	14N	9W	9
62.	BEV 28	A MC305793	2265	331	14N	9W	9
63.	BEV 29	A MC305794	2265	333	14N	9W	9
64.	BEV 30	A MC305795	2265	335	14N	9W	9
65.	BEV 31	A MC305796	2265	337	14N	9W	9
66.	BEV 32	A MC305797	2265	339	14N	9W	9
67.	BEV 33	A MC305798	2265	341	14N	9W	9
68.	BEV 34	A MC305799	2265	343	14N	9W	9
69.	BEV 35	A MC305800	2265	345	14N	9W	9
70.	BEV 36	A MC305801	2265	347	14N	9W	9
71.	BEV 37	A MC305802	2265	349	14N	9W	9
72.	BEV 38	A MC305803	2265	351	14N	9W	9
73.	BEV 39	A MC305804	2265	353	14N	9W	9
74.	BEV 40	A MC305805	2265	355	14N	9W	9
75.	BEV 41	A MC305806	2265	357	14N	9W	9
76.	BEV 42	A MC305807	2265	359	14N	9W	9
77.	BEV 43	A MC305808	2265	361	14N	9W	9
78.	BEV 44	A MC305809	2265	363	14N	9W	9
79.	BEV 45	A MC305810	2265	365	14N	9W	9
80.	BEV 46	A MC305811	2265	367	14N	9W	9
81.	BEV 47	A MC305812	2265	369	14N	9W	9
82.	BEV 48	A MC305813	2265	371	14N	9W	9
83.	BEV 49	A MC305814	2265	373	14N	9W	9
84.	BEV 50	A MC305815	2265	375	14N	9W	9
85.	BEV 51	A MC305816	2265	377	14N	9W	9
86.	BEV 52	A MC305817	2265	379	14N	9W	9
87.	BEV 53	A MC305818	2265	381	14N	9W	9
88.	BEV 54	A MC305819	2265	383	14N	9W	9

(18)

That hereinabove named eighty-eight (88) mill sites held by owner, Cyprus Bagdad Copper Corporation, are being exclusively used, or with expressed intent to be used, for mining and milling purposes only, to wit:

1. Mine Waste Dumps
2. Oxide Leach Dumps
3. Mill Tailing Pond
4. Water Pumping Installation

and, that hereinabove named mill sites are located in land essentially non-mineral in character.

PHOENIX, ARIZONA
9:00 A.M.

Oct 31 1960


RECEIVED
BLM, AZ STATE OFFICE

Orville T. Owens
Orville T. Owens

Subscribed and sworn to before me this 15th day of
October, 1991, 1991.


Paqui Nelson
Notary Public
Paqui Nelson

Commission expires: July 26, 1994



BOOK **2410** PAGE **8**

RECEIVED
R.L.M. AZ STATE OFFICE
OCT 31 1991
9:00 A.M.
PHOENIX, ARIZONA


 INSTRUMENT # 9044679
 OFFICIAL RECORDS OF
 YAVAPAI COUNTY
 PATSY C. JENNEY
 REQUEST OF:
 CYPRUS BAGDAD COPPER CORP
 DATE: 11/19/90 TIME: 11:40
 FEE: 5.00 SC: 4.00 FT: 1.00
 BOOK 2307 PAGE 146 PAGES: 004

BK	EE
	\$
MAP	\$4
PCL	\$5
	\$1
	\$ 10

NOTICE OF INTENTION TO HOLD MILL SITES

31840 30576656
159967

The undersigned is an authorized agent to give this notice for Cyprus Bagdad Copper Corporation, P. O. Box 245, Bagdad, Arizona 86321, owner of hereinunder named Mill Sites, located in Eureka Mining District, Yavapai County, State of Arizona.

Complying with U. S. Public Law 94-579 and rules and regulations set forth supplemental thereto (CFR Title 43, Chapter II, Part 3830, and Sub-part 3833.2-3) hereby, NOTICE OF INTENTION TO HOLD is given by the owner for hereinunder named Mill Sites, for the period of September 1, 1989, through August 31, 1990, together with numbers of the BOOK and PAGE of recording, as appear in the office of the County Recorder, Yavapai County, State of Arizona, with respective Serial Number as assigned to each Mill Site by the Arizona State Office of the Bureau of Land Management, U. S. Department of the Interior.

BOOK 2307 PAGE 146

No.	NAME OF CLAIM	BLM SERIAL NO.	BOOK	PAGE	TOWNSHIP	RANGE	SECTION
1.	RS 129	A MC 31840	1185	243	15N	10W	34
2.	RS 130	A MC 31841	1185	245	15N	10W	34
3.	RS 131	A MC 31842	1185	247	15N	10W	34
4.	RS 132	A MC 31843	1185	249	15N	10W	34
5.	RS 133	A MC 31844	1185	251	15N	10W	34
6.	RS 134	A MC 31845	1185	253	15N	10W	34
7.	RS 135	A MC 31846	1185	255	15N	10W	34
8.	RS 136	A MC 31847	1185	257	15N	10W	34
9.	RS 145	A MC 31856	1185	275	15N	10W	34
10.	RS 146	A MC 31857	1185	277	15N	10W	34
11.	RS 147	A MC 31858	1185	279	15N	10W	34
12.	RS 148	A MC 31859	1185	281	15N	10W	34
13.	RS 149	A MC 31860	1185	283	15N	10W	34
14.	RS 150	A MC 31861	1185	285	15N	10W	34
15.	RS 151	A MC 31862	1185	287	15N	10W	34
16.	RS 152	A MC 31863	1185	289	15N	10W	34
17.	RS 165	A MC 31872	1185	307	15N	10W	34
18.	RS 166	A MC 31873	1185	309	15N	10W	34
19.	RS 167	A MC 31874	1185	311	15N	10W	34
20.	RS 168	A MC 31875	1185	313	15N	10W	34
21.	RS 181	A MC 31884	1185	331	15N	10W	34
22.	RS 182	A MC 31885	1185	333	15N	10W	34
23.	RS 183	A MC 31886	1185	335	15N	10W	34
24.	RS 184	A MC 31887	1185	337	15N	10W	34
25.	RS 197	A MC 31896	1185	355	15N	10W	34
26.	RS 198	A MC 31897	1185	357	15N	10W	34
27.	RS 199	A MC 31898	1185	359	15N	10W	34
28.	RS 200	A MC 31899	1185	361	15N	10W	34
29.	RS 213	A MC 31900	1185	363	15N	10W	34
30.	RS 214	A MC 31901	1185	365	15N	10W	34
31.	RS 215	A MC 31902	1185	367	15N	10W	34
32.	RS 216	A MC 31903	1185	369	15N	10W	34
33.	BM #1	A MC159967	1441	332	15N	10W	26
34.	BM #2	A MC159968	1441	334	15N	10W	26
35.	BEV 1	A MC305766	2265	277	14N	9W	9
36.	BEV 2	A MC305767	2265	279	14N	9W	9
37.	BEV 3	A MC305768	2265	281	14N	9W	9
38.	BEV 4	A MC305769	2265	283	14N	9W	9
39.	BEV 5	A MC305770	2265	285	14N	9W	9
40.	BEV 6	A MC305771	2265	287	14N	9W	9

Fee Rec'd
EJ

88
40

RECEIVED
D.L.M. AZ STATE OFFICE

DEC 04 1990

7:45 A.M.
PHOENIX, ARIZONA

No.	NAME OF CLAIM	BLM SERIAL NO.	BOOK	PAGE	TOWNSHIP	RANGE	SECTION
41.	BEV 7	A MC305772	2265	289	14N	9W	9
42.	BEV 8	A MC305773	2265	291	14N	9W	9
43.	BEV 9	A MC305774	2265	293	14N	9W	9
44.	BEV 10	A MC305775	2265	295	14N	9W	9
45.	BEV 11	A MC305776	2265	297	14N	9W	9
46.	BEV 12	A MC305777	2265	299	14N	9W	9
47.	BEV 13	A MC305778	2265	301	14N	9W	9
48.	BEV 14	A MC305779	2265	303	14N	9W	9
49.	BEV 15	A MC305780	2265	305	14N	9W	9
50.	BEV 16	A MC305781	2265	307	14N	9W	9
51.	BEV 17	A MC305782	2265	309	14N	9W	9
52.	BEV 18	A MC305783	2265	311	14N	9W	9
53.	BEV 19	A MC305784	2265	313	14N	9W	9
54.	BEV 20	A MC305785	2265	315	14N	9W	9
55.	BEV 21	A MC305786	2265	317	14N	9W	9
56.	BEV 22	A MC305787	2265	319	14N	9W	9
57.	BEV 23	A MC305788	2265	321	14N	9W	9
58.	BEV 24	A MC305789	2265	323	14N	9W	9
59.	BEV 25	A MC305790	2265	325	14N	9W	9
60.	BEV 26	A MC305791	2265	327	14N	9W	9
61.	BEV 27	A MC305792	2265	329	14N	9W	9
62.	BEV 28	A MC305793	2265	331	14N	9W	9
63.	BEV 29	A MC305794	2265	333	14N	9W	9
64.	BEV 30	A MC305795	2265	335	14N	9W	9
65.	BEV 31	A MC305796	2265	337	14N	9W	9
66.	BEV 32	A MC305797	2265	339	14N	9W	9
67.	BEV 33	A MC305798	2265	341	14N	9W	9
68.	BEV 34	A MC305799	2265	343	14N	9W	9
69.	BEV 35	A MC305800	2265	345	14N	9W	9
70.	BEV 36	A MC305801	2265	347	14N	9W	9
71.	BEV 37	A MC305802	2265	349	14N	9W	9
72.	BEV 38	A MC305803	2265	351	14N	9W	9
73.	BEV 39	A MC305804	2265	353	14N	9W	9
74.	BEV 40	A MC305805	2265	355	14N	9W	9
75.	BEV 41	A MC305806	2265	357	14N	9W	9
76.	BEV 42	A MC305807	2265	359	14N	9W	9
77.	BEV 43	A MC305808	2265	361	14N	9W	9
78.	BEV 44	A MC305809	2265	363	14N	9W	9
79.	BEV 45	A MC305810	2265	365	14N	9W	9
80.	BEV 46	A MC305811	2265	367	14N	9W	9
81.	BEV 47	A MC305812	2265	369	14N	9W	9
82.	BEV 48	A MC305813	2265	371	14N	9W	9
83.	BEV 49	A MC305814	2265	373	14N	9W	9
84.	BEV 50	A MC305815	2265	375	14N	9W	9
85.	BEV 51	A MC305816	2265	377	14N	9W	9
86.	BEV 52	A MC305817	2265	379	14N	9W	9
87.	BEV 53	A MC305818	2265	381	14N	9W	9
88.	BEV 54	A MC305819	2265	383	14N	9W	9

That hereinabove named eighty-eight (88) mill sites held by owner, Cyprus Bagdad Copper Corporation, are being exclusively used, or with expressed intent to be used, for mining and milling purposes only, to wit:

1. Mine Waste Dumps
2. Oxide Leach Dumps
3. Mill Tailing Pond
4. Water Pumping Installation

and, that hereinabove named mill sites are located in land essentially non-mineral in character.

RECEIVED
B.L.M. AZ STATE OFFICE

DEC 04 1990

7:45 A.M.
PHOENIX, ARIZONA

Orville T. Owens
Orville T. Owens

Subscribed and sworn to before me this 16th day of
NOVEMBER, 1990.

My Commission expires: August 11, 1994

Jack D. McBride
Notary Public

SEAL

NOTICE!!

These documents have been scanned!

Do not place un-scanned documents beneath this notice!

Do not remove this notice from this file!

GPO Jacket No. 560-102
Print Order 61540
Rise Business Services, LLC
Job=AZ15 8/2/2019



Box Number= AZ15191



Claim Begin-End: AMC305766-AMC305819

5 Miscellaneous



AZ15191-5

AMC304200-AMC308091

ENTERED
FEB 25 2010
299

2/11/2010

CERTIFIED MAIL - RETURN RECEIPT REQUESTED

Bureau of Land Management
U.S. Department of the Interior
Arizona State Office
One North Central Avenue
Phoenix, Arizona 85004
Attn: Mining Claims Section

NOTICE OF TRANSFER OF INTEREST - MINING CLAIMS

TO WHOM IT MAY CONCERN:

Pursuant to 43 C.F.R. § 3833.3, notice is hereby given that an interest in the mining claims and/or mill sites described on Exhibit A attached hereto was transferred by name change on April 15, 2008, from Phelps Dodge Bagdad, Inc. to:

Freeport-McMoRan Bagdad, Inc.
c/o Land & Water Department
One North Central Avenue
Phoenix, AZ 85004

The mining claims and/or mill sites subject to this transfer are described on Exhibit A, attached hereto and by this reference incorporated herein.

Enclosed is our check payable to the Department of the Interior-Bureau of Land Management in payment of the service charge of \$10 per claim or site, for a total of \$6,060.00.

Also enclosed is a copy of the Amended Articles of Incorporation which has been filed with the State of Delaware on April 15, 2008.

Freeport-McMoRan Corporation

By [Signature]
Its Responsible Analyst

AMC 31840 159967
38688 305766
61884 308466
62882 317120
63137 322631
70981 362070
138683 364582
366982
RECEIVED
STATE OFFICE
11 A 10:22
PHOENIX, ARIZONA

ENTERED
FEB 25 2010
299

Delaware


PAGE 1

The First State

I, HARRIET SMITH WINDSOR, SECRETARY OF STATE OF THE STATE OF DELAWARE, DO HEREBY CERTIFY THE ATTACHED IS A TRUE AND CORRECT COPY OF THE CERTIFICATE OF AMENDMENT OF "PHELPS DODGE BAGDAD, INC.", CHANGING ITS NAME FROM "PHELPS DODGE BAGDAD, INC." TO "FREEPORT-MCMORAN BAGDAD INC.", FILED IN THIS OFFICE ON THE FIFTEENTH DAY OF APRIL, A.D. 2008, AT 10:38 O'CLOCK A.M.

A FILED COPY OF THIS CERTIFICATE HAS BEEN FORWARDED TO THE NEW CASTLE COUNTY RECORDER OF DEEDS.

RECEIVED
MAZ STAFF OFFICE
2010 FEB 11 A 10:22
PHOENIX, ARIZONA



2147573 8100

080428328

You may verify this certificate online
at corp.delaware.gov/authver.shtml

Harriet Smith Windsor

Harriet Smith Windsor, Secretary of State

AUTHENTICATION: 6524200

DATE: 04-15-08

**CERTIFICATE OF AMENDMENT OF
CERTIFICATE OF INCORPORATION
OF
PHELPS DODGE BAGDAD, INC.**


Phelps Dodge Bagdad, Inc., a corporation organized and existing under and by virtue of the General Corporation Law of the State of Delaware (the "Corporation"), hereby certifies that:

1. The first Article of the Certificate of Incorporation of the Corporation is hereby amended to read in full as follows:

"1. The name of the Corporation is Freeport-McMoRan Bagdad Inc."

2. The amendment of the Certificate of Incorporation herein certified has been duly adopted in accordance with Sections 228 and 242 of the General Corporation Law of the State of Delaware.

IN WITNESS WHEREOF, the Corporation has caused this certificate to be signed this 11th day of April, 2008.



Douglas N. Currault II
Secretary

RECEIVED
STATE OFFICE
2008 FEB 11 A 10:22
PHOENIX, ARIZONA

EXHIBIT "A"

Bagdad Unpatented Mining Claims

The following described unpatented mining claims situated in Yavapai County, Arizona, the names of which, the books and pages of the recording of the location notices of which (which notices are of record in the Office of the Yavapai County Recorder) and the Bureau of Land Management (BLM) serial numbers of which, are set forth opposite the names of the respective claims, as follows:

<u>Claim Name</u>	<u>BLM Serial Number</u>	<u>Book</u>	<u>Page</u>
1 RS 129	AMC 031840 ✓	1185	243
2 RS 130	AMC 031841	1185	245
3 RS 131	AMC 031842	1185	247
4 RS 132	AMC 031843 ✓	1185	249
5 RS 133	AMC 031844 ✓	1185	251
6 RS 134	AMC 031845	1185	253
7 RS 135	AMC 031846	1185	255
8 RS 136	AMC 031847	1185	257
9 RS 145	AMC 031856	1185	275
10 RS 146	AMC 031857	1185	277
11 RS 147	AMC 031858	1185	279
12 RS 148	AMC 031859	1185	281
13 RS 149	AMC 031860 ✓	1185	283
14 RS 150	AMC 031861 ✓	1185	285
15 RS 151	AMC 031862	1185	287
16 RS 152	AMC 031863	1185	289
17 RS 165	AMC 031872	1185	307
18 RS 166	AMC 031873 ✓	1185	309
19 RS 167	AMC 031874 ✓	1185	311
20 RS 168	AMC 031875 ✓	1185	313
21 RS 181	AMC 031884	1185	331
22 RS 182	AMC 031885 ✓	1185	333
23 RS 183	AMC 031886	1185	335
24 RS 184	AMC 031887	1185	337
25 RS 197	AMC 031896	1185	355
26 RS 198	AMC 031897	1185	357
27 RS 199	AMC 031898	1185	359
28 RS 200	AMC 031899 ✓	1185	361
29 RS 213	AMC 031900 ✓	1185	363
30 RS 214	AMC 031901 ✓	1185	365
31 RS 215	AMC 031902 ✓	1185	367
32 RS 216	AMC 031903	1185	369
33 DEER NO. 3	AMC 038690	580	730
34 DEER NO. 4	AMC 038691	580	731
35 DEER NO. 5	AMC 038692 ✓	580	732
36 DEER NO. 6	AMC 038693 ✓	580	733
37 DEER NO. 7A	AMC 038694	1202	282
38 DEER NO. 8A	AMC 038695	1202	284

RECEIVED
 COUNTY RECORDER'S OFFICE
 YAVAPAI COUNTY, ARIZONA
 2010 FEB 11 10:22 AM



Grand total
606/30

38/30

39	DEER NO. 9	AMC 038696	580	881
40	DEER # 21	AMC 038708	669	962
41	DEER # 22	AMC 038709	669	963
42	DEER # 23	AMC 038710	669	964
43	DEER # 24	AMC 038711	669	965
44	DEER # 25	AMC 038712	669	966
45	DEER # 26	AMC 038713	669	967
46	DEER # 27	AMC 038714	669	968
47	DEER # 28	AMC 038715	669	969
48	DEER # 29	AMC 038716	669	970
49	DEER # 30	AMC 038717	669	971
50	DEER # 31	AMC 038718	669	972
51	DEER # 32	AMC 038719	669	973
52	DEER # 33	AMC 038720	669	974
53	DEER # 34	AMC 038721	669	975
54	DEER # 35	AMC 038722	669	976
55	DEER # 36	AMC 038723	669	977
56	DEER # 37	AMC 038724	669	978
57	DEER # 38	AMC 038725	669	979
58	DEER # 39	AMC 038726	669	980
59	DEER # 40	AMC 038727	669	981
60	DEER # 41	AMC 038728	669	982
61	DEER # 42	AMC 038729	669	983
62	DEER # 43	AMC 038730	669	984
63	DEER # 44	AMC 038731	669	985
64	DEER # 45	AMC 038732	669	986
65	DEER # 46	AMC 038733	669	987
66	DEER # 47	AMC 038734	669	988
67	DEER # 48	AMC 038735	669	989
68	DEER # 49	AMC 038736	669	990
69	DEER # 50	AMC 038737	669	991
70	DEER # 51	AMC 038738	669	992
71	DEER # 52	AMC 038739	669	993
72	DEER # 53 (RELOCATION)	AMC 038740	695	390
73	DEER # 54	AMC 038741	669	995
74	DEER # 55	AMC 038742	669	996
75	DEER # 56	AMC 038743	669	997
76	DEER # 57	AMC 038744	669	998
77	DEER # 58	AMC 038745	669	999
78	DEER # 59	AMC 038746	670	001
79	DEER # 60 (RELOCATION)	AMC 038747	695	391
80	DEER # 61	AMC 038748	670	003
81	DEER # 62	AMC 038749	670	004
82	DEER # 63	AMC 038750	670	005
83	DEER # 64	AMC 038751	670	006
84	DEER # 81	AMC 038767	938	474
85	DEER # 82	AMC 038768	938	475
86	DEER # 83	AMC 038769	938	476
87	DEER # 84	AMC 038770	938	477
88	BONANZA	AMC 061004	156	243

TUCUMCUM, ARIZONA

RECEIVED
TUCUMCUM OFFICE

50/50

89	POLARIS	AMC 061005	156	247
90	KEYNOTE	AMC 062882	108	189
91	MOON ANCHOR	AMC 062883	076	374
92	BIRD EYE	AMC 062884	076	375
93	LONGVIEW	AMC 062885	050	191
94	NINO	AMC 062886	017	007
95	QUEEN EXTENSION #1	AMC 062887	004	538
96	BRUCE #1	AMC 062888	608	348
97	BRUCE #3	AMC 062889	608	350
98	R & R #2	AMC 062890	608	345
99	JOS #5	AMC 062891	576	129
100	JOS #6	AMC 062892	576	130
101	CYPRUS NO 1	AMC 062893	005	483
102	CYPRUS NO 2	AMC 062894	005	484
103	CYPRUS NO 3	AMC 062895	005	485
104	CYPRUS NO. 4	AMC 062896	013	022
105	CYPRUS NO. 5	AMC 062897	013	023
106	CYPRUS NO 6	AMC 062898	013	024
107	CYPRUS #7	AMC 062899	049	528
108	CYPRUS #8	AMC 062900	049	529
109	CYPRUS #9	AMC 062901	049	530
110	CYPRUS #10	AMC 062902	049	531
111	CYPRUS #11	AMC 062903	049	532
112	CYPRUS #12	AMC 062904	049	533
113	CYPRUS #13	AMC 062905	049	534
114	CYPRUS # 14	AMC 062906	071	024
115	CYPRUS #15	AMC 062907	162	190
116	L. & W.	AMC 062908	015	227
117	L. & W. NO. 3	AMC 062909	015	230
118	L. & W. NO. 4	AMC 062910	015	231
119	L. & W. NO. 5	AMC 062911	015	232
120	BETA NO. 1	AMC 062912	013	546
121	BETA NO. 2	AMC 062913	013	547
122	BETA NO. 3	AMC 062914	013	548
123	PLYMOUTH	AMC 062915	131	048
124	PLYMOUTH EXTENSION	AMC 062916	156	246
125	VALENCIA	AMC 062917	156	248
126	OCTAROON	AMC 063176	144	367
127	OCTAROON NO. 1	AMC 063177	144	368
128	RED MT. COPPER NO 1	AMC 063178	358	215
129	RED MT. COPPER NO 2	AMC 063179	358	216
130	RED MT. COPPER NO 3	AMC 063180	358	217
131	RED MT. COPPER NO 4	AMC 063181	358	218
132	RED MT. COPPER NO 5	AMC 063182	358	219
133	RED MT. COPPER NO 6	AMC 063183	358	220
134	RED MT. COPPER NO 7	AMC 063184	358	221
135	RED MT. COPPER NO 8	AMC 063185	358	222
136	RED MT. COPPER NO 9	AMC 063186	358	223
137	COPPER-RIDGE NO 1	AMC 063187	358	206
138	COPPER-RIDGE NO 2	AMC 063188	358	207

TUCSON, ARIZONA

RECEIVED
TUCSON, ARIZONA

50/50

ENTERED
FEB 25 2000
12:11


139	COPPER-RIDGE NO 3	AMC 063189	358	208
140	COPPER RIDGE NO 4	AMC 063190	358	209
141	COPPER RIDGE NO 5	AMC 063191	358	210
142	COPPER RIDGE NO 6	AMC 063192	358	211
143	COPPER RIDGE NO 7	AMC 063193	358	212
144	COPPER RIDGE NO 8	AMC 063194	358	213
145	COPPER RIDGE NO 9	AMC 063195	358	214
146	ISO #1	AMC 063196	563	346
147	ISO #2	AMC 063197	563	347
148	ISO #3	AMC 063198	563	348
149	ISO #4	AMC 063199	563	349
150	ISO #5	AMC 063200	563	350
151	ISO #6	AMC 063201	563	351
152	ISO #7	AMC 063202	563	352
153	ISO #8	AMC 063203	563	353
154	ISO #9	AMC 063204	563	354
155	ISO #10	AMC 063205	563	355
156	ISO #11	AMC 063206	563	356
157	ISO #12	AMC 063207	563	357
158	ISO #13	AMC 063208	563	358
159	ISO #14	AMC 063209	563	359
160	ISO #15	AMC 063210	568	502
161	ISO #16	AMC 063211	568	503
162	JLM 10	AMC 063227	1230	885
163	JLM 11	AMC 063228	1230	887
164	CY-6(A)	AMC 063249	905	230
165	CY-7	AMC 063250	905	231
166	CY-8(A)	AMC 063251	905	232
167	CY-9(A)	AMC 063252	905	233
168	CY-11(A)	AMC 063254	905	235
169	R & R #1	AMC 079981	608	344
170	R & R #3	AMC 079982	608	346
171	R & R #4	AMC 079983	608	347
172	BRUCE #2	AMC 079984	608	349
173	JOS #1	AMC 079985	576	125
174	JOS #2	AMC 079986	576	126
175	JOS #3	AMC 079987	576	127
176	JOS #4	AMC 079988	576	128
177	COMBINE NO. 2	AMC 079989	511	463
178	L. & W. NO. 1	AMC 079990	015	228
179	L. & W. NO. 2	AMC 079991	015	229
180	L. & W. NO. 6	AMC 079992	015	233
181	L. & W. FRACTION	AMC 079993	015	226
182	POSSIBILITIES NO. 1	AMC 079994	015	225
183	PONDEROSA	AMC 131683	1385	650
184	BM 1	AMC 159967	1441	332
185	BM 2	AMC 159968	1441	334
186	BEV 1	AMC 305766	2265	277
187	BEV 2	AMC 305767	2265	279
188	BEV 3	AMC 305768	2265	281

TUCSON, ARIZONA

RECEIVED
TUCSON OFFICE

50/50

189	BEV 4	AMC 305769	2265	283
190	BEV 5	AMC 305770	2265	285
191	BEV 6	AMC 305771	2265	287
192	BEV 7	AMC 305772	2265	289
193	BEV 8	AMC 305773	2265	291
194	BEV 9	AMC 305774	2265	293
195	BEV 10	AMC 305775	2265	295
196	BEV 11	AMC 305776	2265	297
197	BEV 12	AMC 305777	2265	299
198	BEV 13	AMC 305778	2265	301
199	BEV 14	AMC 305779	2265	303
200	BEV 15	AMC 305780	2265	305
201	BEV 16	AMC 305781	2265	307
202	BEV 17	AMC 305782	2265	309
203	BEV 18	AMC 305783	2265	311
204	BEV 19	AMC 305784	2265	313
205	BEV 20	AMC 305785	2265	315
206	BEV 21	AMC 305786	2265	317
207	BEV 22	AMC 305787	2265	319
208	BEV 23	AMC 305788	2265	321
209	BEV 24	AMC 305789	2265	323
210	BEV 25	AMC 305790	2265	325
211	BEV 26	AMC 305791	2265	327
212	BEV 27	AMC 305792	2265	329
213	BEV 28	AMC 305793	2265	331
214	BEV 29	AMC 305794	2265	333
215	BEV 30	AMC 305795	2265	335
216	BEV 31	AMC 305796	2265	337
217	BEV 32	AMC 305797	2265	339
218	BEV 33	AMC 305798	2265	341
219	BEV 34	AMC 305799	2265	343
220	BEV 35	AMC 305800	2265	345
221	BEV 36	AMC 305801	2265	347
222	BEV 37	AMC 305802	2265	349
223	BEV 38	AMC 305803	2265	351
224	BEV 39	AMC 305804	2265	353
225	BEV 40	AMC 305805	2265	355
226	BEV 41	AMC 305806	2265	357
227	BEV 42	AMC 305807	2265	359
228	BEV 43	AMC 305808	2265	361
229	BEV 44	AMC 305809	2265	363
230	BEV 45	AMC 305810	2265	365
231	BEV 46	AMC 305811	2265	367
232	BEV 47	AMC 305812	2265	369
233	BEV 48	AMC 305813	2265	371
234	BEV 49	AMC 305814	2265	373
235	BEV 50	AMC 305815	2265	375
236	BEV 51	AMC 305816	2265	377
237	BEV 52	AMC 305817	2265	379
238	BEV 53	AMC 305818	2265	381



RECEIVED
 M. J. STEWART
 PHOENIX, ARIZONA

RECEIVED
 M. J. STEWART
 PHOENIX, ARIZONA

ENTERED
 FEB 25 2000
 DJJ

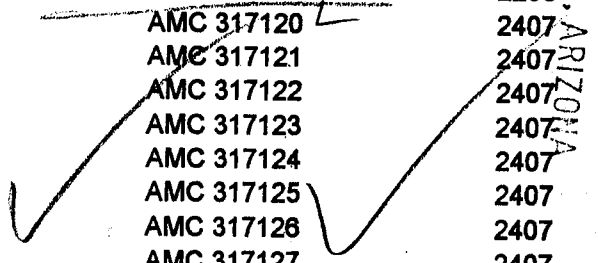
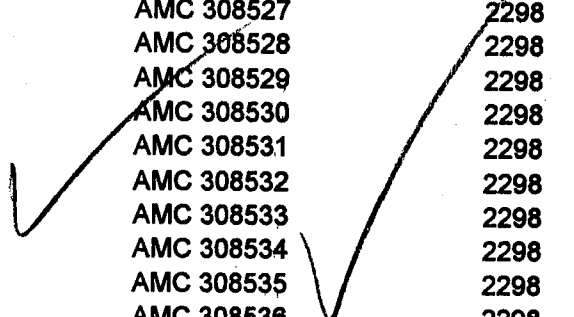
5 50/30

239	BEV 54	✓ AMC 305819 ✓	2265	383
240	FSM #1	AMC 308466	2297	161
241	FSM #2	AMC 308467	2297	163
242	FSM #3	AMC 308468	2297	165
243	FSM #4	AMC 308469	2297	167
244	FSM #5	AMC 308470	2297	169
245	FSM #6	AMC 308471	2297	171
246	FSM #7	AMC 308472	2297	173
247	JWH #1	AMC 308473	2297	105
248	JWH #2	AMC 308474	2297	107
249	JWH #3	AMC 308475	2297	109
250	JWH #4	AMC 308476	2297	111
251	JWH #5	AMC 308477	2297	113
252	JWH #6	AMC 308478	2297	115
253	JWH #7	AMC 308479	2297	117
254	JWH #8	AMC 308480	2297	119
255	JWH #9	AMC 308481	2297	121
256	JWH #10	AMC 308482	2297	123
257	JWH #11	AMC 308483	2297	125
258	JWH #12	AMC 308484	2297	127
259	JWH #13	AMC 308485	2297	129
260	JWH #14	AMC 308486	2297	131
261	JWH #15	AMC 308487	2297	133
262	JWH #16	AMC 308488	2297	135
263	JWH #17	AMC 308489	2297	137
264	JWH #18	AMC 308490	2297	139
265	JWH #19	AMC 308491	2297	141
266	JWH #20	AMC 308492	2297	143
267	JWH #21	AMC 308493	2297	145
268	JWH #22	AMC 308494	2297	147
269	JWH #23	AMC 308495	2297	149
270	JWH #24	AMC 308496	2297	151
271	JWH #25	AMC 308497	2297	153
272	JWH #26	AMC 308498	2297	155
273	JWH #27	AMC 308499	2297	157
274	JWH #28	AMC 308500	2297	159
275	JWH #29	AMC 308501	2298	320
276	JWH #30	AMC 308502	2298	322
277	JWH #31	AMC 308503	2298	324
278	JWH #32	AMC 308504	2298	326
279	JWH #33	AMC 308505	2298	328
280	JWH #34	AMC 308506	2298	330
281	JWH #35	AMC 308507	2298	332
282	JWH #36	AMC 308508	2298	334
283	JWH #37	AMC 308509	2298	336
284	JWH #38	AMC 308510	2298	338
285	JWH #39	AMC 308511	2298	340
286	JWH #40	AMC 308512	2298	342
287	JWH #41	AMC 308513	2298	344
288	JWH #42	AMC 308514	2298	346

RECEIVED
TULSA STATE OFFICE

50/50

289	JWH #43	AMC 308515	2298	348
290	JWH #44	AMC 308516	2298	350
291	JWH #45	AMC 308517	2298	352
292	JWH #46	AMC 308518	2298	354
293	JWH #47	AMC 308519	2298	356
294	JWH #48	AMC 308520	2298	358
295	JWH #49	AMC 308521	2298	360
296	JWH #50	AMC 308522	2298	362
297	JWH #51	AMC 308523	2298	364
298	JWH #52	AMC 308524	2298	366
299	JWH #53	AMC 308525	2298	368
300	JWH #54	AMC 308526	2298	370
301	JWH #55	AMC 308527	2298	372
302	JWH #56	AMC 308528	2298	374
303	JWH #57	AMC 308529	2298	376
304	JWH #58	AMC 308530	2298	378
305	JWH #59	AMC 308531	2298	380
306	JWH #60	AMC 308532	2298	382
307	JWH #61	AMC 308533	2298	384
308	JWH #62	AMC 308534	2298	386
309	JWH #63	AMC 308535	2298	388
310	JWH #64	AMC 308536	2298	390
311	JWH #65	AMC 308537	2298	392
312	JWH #66	AMC 308538	2298	394
313	JWH #67	AMC 308539	2298	396
314	JWH #68	AMC 308540	2298	398
315	JWH #69	AMC 308541	2298	400
316	JWH #70	AMC 308542	2298	402
317	JWH #71	AMC 308543	2298	404
318	JWH #72	AMC 308544	2298	406
319	JWH #73	AMC 308545	2298	408
320	JWH #74	AMC 308546	2298	410
321	JWH #75	AMC 308547	2298	412
322	JWH #76	AMC 308548	2298	414
323	JWH #77	AMC 308549	2298	416
324	LAW 1	AMC 317120	2407	887
325	LAW 2	AMC 317121	2407	889
326	LAW 3	AMC 317122	2407	891
327	LAW 4	AMC 317123	2407	893
328	LAW 5	AMC 317124	2407	895
329	LAW 6	AMC 317125	2407	897
330	LAW 7	AMC 317126	2407	899
331	LAW 8	AMC 317127	2407	901
332	LAW 9	AMC 317128	2407	903
333	LAW 10	AMC 317129	2407	905
334	LAW 11	AMC 317130	2407	907
335	LAW 12	AMC 317131	2407	909
336	LAW 13	AMC 317132	2407	911
337	LAW 14	AMC 317133	2407	913
338	LAW 15	AMC 317134	2407	915



RECEIVED
 IN THE STATE OFFICE
 PHOENIX, ARIZONA
 FEB 25 2000

ENTERED
 FEB 25 2000
 0199

7 50/50


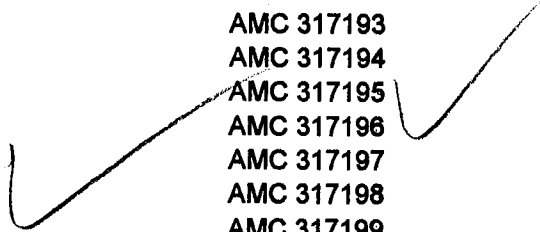
339	LAW 16	AMC 317135	2407	917
340	LAW 17	AMC 317136	2407	919
341	LAW 18	AMC 317137	2407	921
342	LAW 19	AMC 317138	2407	923
343	LAW 20	AMC 317139	2407	925
344	LAW 21	AMC 317140	2407	927
345	LAW 22	AMC 317141	2407	929
346	LAW 23	AMC 317142	2407	931
347	LAW 24	AMC 317143	2407	933
348	LAW 25	AMC 317144	2407	934
349	LAW 26	AMC 317145	2407	936
350	LAW 27	AMC 317146	2407	938
351	LAW 28	AMC 317147	2407	940
352	LAW 29	AMC 317148	2407	942
353	LAW 30	AMC 317149	2407	943
354	LAW 31	AMC 317150	2407	945
355	LAW 32	AMC 317151	2407	947
356	LAW 33	AMC 317152	2407	949
357	LAW 34	AMC 317153	2407	951
358	LAW 35	AMC 317154	2407	953
359	LAW 36	AMC 317155	2407	955
360	LAW 37	AMC 317156	2407	957
361	LAW 38	AMC 317157	2407	959
362	LAW 39	AMC 317158	2407	961
363	LAW 40	AMC 317159	2407	963
364	LAW 41	AMC 317160	2407	965
365	LAW 42	AMC 317161	2407	967
366	LAW 43	AMC 317162	2407	969
367	LAW 44	AMC 317163	2407	971
368	LAW 45	AMC 317164	2407	973
369	LAW 46	AMC 317165	2407	975
370	LAW 47	AMC 317166	2407	977
371	LAW 48	AMC 317167	2407	979
372	LAW 49	AMC 317168	2407	981
373	LAW 50	AMC 317169	2407	983
374	LAW 51	AMC 317170	2407	985
375	LAW 52	AMC 317171	2407	987
376	LAW 53	AMC 317172	2407	989
377	LAW 54	AMC 317173	2407	991
378	LAW 55	AMC 317174	2407	993
379	LAW 56	AMC 317175	2407	995
380	LAW 57	AMC 317176	2407	997
381	LAW 58	AMC 317177	2407	999
382	LAW 59	AMC 317178	2408	1
383	LAW 60	AMC 317179	2408	3
384	LAW 61	AMC 317180	2408	5
385	LAW 62	AMC 317181	2408	7
386	LAW 63	AMC 317182	2408	9
387	LAW 64	AMC 317183	2408	11
388	LAW 65	AMC 317184	2408	13

PHOENIX ARIZONA

RECEIVED
MAGISTRATE OFFICE

50/60

389 LAW 66	AMC 317185	2408	15
390 LAW 67	AMC 317186	2408	17
391 LAW 68	AMC 317187	2408	19
392 LAW 69	AMC 317188	2408	21
393 LAW 70	AMC 317189	2408	23
394 LAW 71	AMC 317190	2408	25
395 LAW 72	AMC 317191	2408	27
396 LAW 73	AMC 317192	2408	29
397 LAW 74	AMC 317193	2408	31
398 LAW 75	AMC 317194	2408	33
399 LAW 76	AMC 317195	2408	35
400 LAW 77	AMC 317196	2408	37
401 LAW 78	AMC 317197	2408	39
402 LAW 79	AMC 317198	2408	41
403 LAW 80	AMC 317199	2408	43
404 LAW 81	AMC 317200	2408	45
405 LAW 82	AMC 317201	2408	47
406 LAW 83	AMC 317202	2408	49
407 LAW 84	AMC 317203	2408	51
408 LAW 85	AMC 317204	2408	53
409 LAW 86	AMC 317205	2408	55
410 LAW 87	AMC 317206	2408	57
411 LAW 88	AMC 317207	2408	59
412 LAW 89	AMC 317208	2408	61
413 LAW 90	AMC 317209	2408	63
414 LAW 91	AMC 317210	2408	65
415 LAW 92	AMC 317211	2408	67
416 LAW 93	AMC 317212	2408	69
417 LAW 94	AMC 317213	2408	71
418 LAW 95	AMC 317214	2408	73
419 LAW 96	AMC 317215	2408	75
420 LAW 97	AMC 317216	2408	77
421 LAW 98	AMC 317217	2408	79
422 LAW 99	AMC 317218	2408	81
423 LAW 100	AMC 317219	2408	83
424 LAW 101	AMC 317220	2408	85
425 LAW 102	AMC 317221	2408	87
426 LAW 103	AMC 317222	2408	89
427 LAW 104	AMC 317223	2408	91
428 LAW 105	AMC 317224	2408	93
429 LAW 106	AMC 317225	2408	95
430 LAW 107	AMC 317226	2408	97
431 LAW 108	AMC 317227	2408	99
432 LAW 109	AMC 317228	2408	101
433 LAW 110	AMC 317229	2408	103
434 LAW 111	AMC 317230	2408	105
435 LAW 112	AMC 317231	2408	107
436 LAW 113	AMC 317232	2408	109
437 LAW 114	AMC 317233	2408	111
438 LAW 115	AMC 317234	2408	113



GENERAL ABT 700-A

RECEIVED
STATE OFFICE

ENTERED
FEB 25 2000
2099

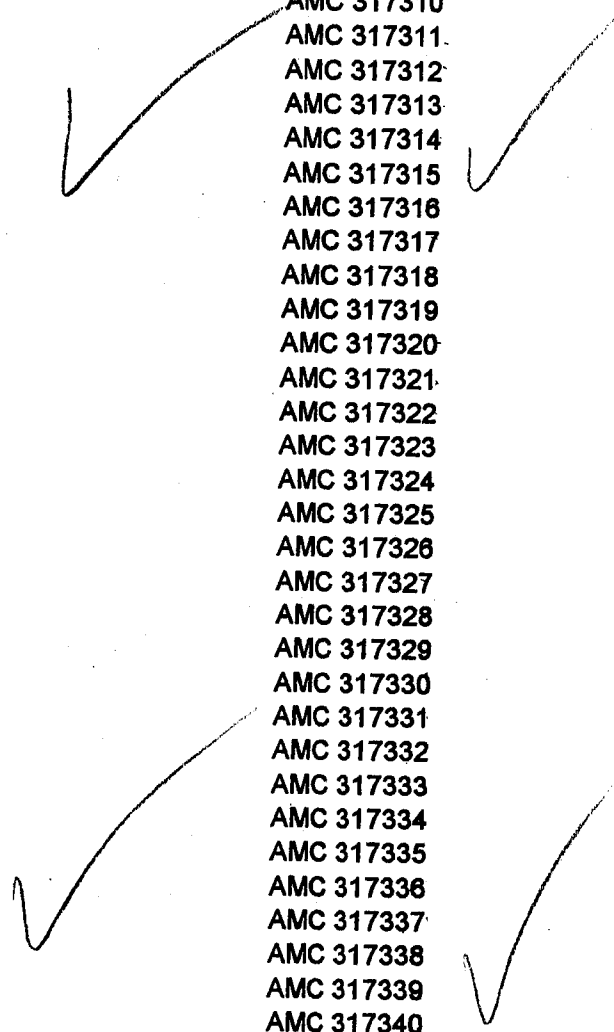
50/50

439	LAW 116	AMC 317235	2408	115
440	LAW 117	AMC 317236	2408	117
441	LAW 118	AMC 317237	2408	119
442	LAW 119	AMC 317238	2408	121
443	LAW 120	AMC 317239	2408	123
444	LAW 121	AMC 317240	2408	125
445	LAW 122	AMC 317241	2408	127
446	LAW 123	AMC 317242	2408	129
447	LAW 124	AMC 317243	2408	131
448	LAW 125	AMC 317244	2408	133
449	LAW 126	AMC 317245	2408	135
450	LAW 127	AMC 317246	2408	137
451	LAW 128	AMC 317247	2408	139
452	LAW 129	AMC 317248	2408	141
453	LAW 130	AMC 317249	2408	143
454	LAW 131	AMC 317250	2408	145
455	LAW 132	AMC 317251	2408	147
456	LAW 133	AMC 317252	2408	149
457	LAW 134	AMC 317253	2408	151
458	LAW 135	AMC 317254	2408	153
459	LAW 136	AMC 317255	2408	155
460	LAW 137	AMC 317256	2408	157
461	LAW 138	AMC 317257	2408	159
462	LAW 139	AMC 317258	2408	161
463	LAW 140	AMC 317259	2408	163
464	LAW 141	AMC 317260	2408	165
465	LAW 142	AMC 317261	2408	167
466	LAW 143	AMC 317262	2408	169
467	LAW 144	AMC 317263	2408	171
468	LAW 149	AMC 317268	2408	181
469	LAW 150	AMC 317269	2408	183
470	LAW 151	AMC 317270	2408	185
471	LAW 152	AMC 317271	2408	187
472	LAW 157	AMC 317276	2408	197
473	LAW 158	AMC 317277	2408	199
474	LAW 159	AMC 317278	2408	201
475	LAW 160	AMC 317279	2408	203
476	LAW 165	AMC 317284	2408	213
477	LAW 166	AMC 317285	2408	215
478	LAW 167	AMC 317286	2408	217
479	LAW 168	AMC 317287	2408	219
480	LAW 173	AMC 317292	2408	229
481	LAW 174	AMC 317293	2408	231
482	LAW 175	AMC 317294	2408	233
483	LAW 176	AMC 317295	2408	235
484	LAW 177	AMC 317296	2408	237
485	LAW 178	AMC 317297	2408	239
486	LAW 179	AMC 317298	2408	241
487	LAW 180	AMC 317299	2408	243
488	LAW 181	AMC 317300	2408	245

RECEIVED
STATE OFFICE

50/50

489	LAW 182	AMC 317301	2408	247
490	LAW 183	AMC 317302	2408	249
491	LAW 184	AMC 317303	2408	251
492	LAW 185	AMC 317304	2408	253
493	LAW 186	AMC 317305	2408	255
494	LAW 187	AMC 317306	2408	257
495	LAW 188	AMC 317307	2408	259
496	LAW 189	AMC 317308	2408	261
497	LAW 190	AMC 317309	2408	263
498	LAW 191	AMC 317310	2408	265
499	LAW 192	AMC 317311	2408	267
500	LAW 193	AMC 317312	2408	269
501	LAW 194	AMC 317313	2408	271
502	LAW 195	AMC 317314	2408	273
503	LAW 196	AMC 317315	2408	275
504	LAW 197	AMC 317316	2408	277
505	LAW 198	AMC 317317	2408	279
506	LAW 199	AMC 317318	2408	281
507	LAW 200	AMC 317319	2408	283
508	LAW 201	AMC 317320	2408	285
509	LAW 202	AMC 317321	2408	287
510	LAW 203	AMC 317322	2408	289
511	LAW 204	AMC 317323	2408	291
512	LAW 205	AMC 317324	2408	293
513	LAW 206	AMC 317325	2408	295
514	LAW 207	AMC 317326	2408	297
515	LAW 208	AMC 317327	2408	299
516	LAW 209	AMC 317328	2408	301
517	LAW 210	AMC 317329	2408	303
518	LAW 211	AMC 317330	2408	305
519	LAW 212	AMC 317331	2408	307
520	LAW 213	AMC 317332	2408	309
521	LAW 214	AMC 317333	2408	311
522	LAW 215	AMC 317334	2408	313
523	LAW 216	AMC 317335	2408	315
524	LAW 217	AMC 317336	2408	317
525	LAW 218	AMC 317337	2408	319
526	LAW 219	AMC 317338	2408	321
527	LAW 220	AMC 317339	2408	323
528	LAW 221	AMC 317340	2408	325
529	LAW 222	AMC 317341	2408	327
530	LAW 223	AMC 317342	2408	329
531	LAW 224	AMC 317343	2408	331
532	LAW 225	AMC 317344	2408	333
533	LAW 226	AMC 317345	2408	335
534	LAW 227	AMC 317346	2408	337
535	LAW 228	AMC 317347	2408	339
536	LAW 229	AMC 317348	2408	341
537	LAW 230	AMC 317349	2408	343
538	LAW 231	AMC 317350	2408	345



RECEIVED
STATE OFFICE

50/50

ENTERED
FEB 25 2000
2-10

539	LAW 232	AMC 317351	2408	347
540	LAW 233	AMC 317352	2408	349
541	LAW 234	AMC 317353	2408	351
542	LAW 235	AMC 317354	2408	353
543	LAW 236	AMC 317355	2408	355
544	LAW 237	AMC 317356	2408	357
545	LAW 238	AMC 317357	2408	359
546	LAW 239	AMC 317358	2408	361
547	LAW 240	AMC 317359	2408	363
548	JWH 80	AMC 322631	2494	611
549	JWH 81	AMC 322632	2494	613
550	JWH 82	AMC 322633	2494	615
551	JWH 83	AMC 322634	2494	617
552	KIM-1	AMC 362070	4166	88
553	KIM-2	AMC 362071	4166	89
554	KIM-3	AMC 362072	4166	90
555	KIM-4	AMC 362073	4166	91
556	KIM-5	AMC 362074	4166	92
557	KIM-6	AMC 362075	4166	93
558	KIM-7	AMC 362076	4166	94
559	KIM-8	AMC 362077	4166	95
560	KIM-9	AMC 362078	4166	96
561	KIM-10	AMC 362079	4166	97
562	KIM-11	AMC 362080	4166	98
563	KIM-12	AMC 362081	4166	99
564	KIM-13	AMC 362082	4166	100
565	KIM-14	AMC 362083	4166	101
566	KIM-15	AMC 362084	4166	102
567	KIM-16	AMC 362085	4166	103
568	KIM-17	AMC 362086	4166	104
569	KIM-18	AMC 362087	4166	105
570	KIM-19	AMC 362088	4166	106
571	KIM-20	AMC 362089	4166	107
572	KIM-21	AMC 362090	4166	108
573	KIM-22	AMC 362091	4166	109
574	KIM-23	AMC 362092	4166	110
575	KIM-24	AMC 362093	4166	111
576	KIM-25	AMC 362094	4166	112
577	KIM-26	AMC 362095	4166	113
578	KIM-27	AMC 362096	4166	114
579	KIM-28	AMC 362097	4166	115
580	KIM-29	AMC 362098	4166	116
581	KIM-30	AMC 362099	4166	117
582	KIM-31	AMC 362100	4166	118
583	KIM-32	AMC 362101	4166	119
584	KIM-33	AMC 362102	4166	120
585	WP-1	AMC 364582	4214	518
586	WP-2	AMC 364583	4214	519
587	WP-3	AMC 364584	4214	520
588	WP-4	AMC 364585	4214	521

RECEIVED
STATE OFFICE

50/50

~~589~~ WP-5
~~590~~ WP-6
~~591~~ WP-7
~~592~~ WP-14
~~593~~ WP-15
~~594~~ WP-16
~~595~~ WP-17
~~596~~ WP-18
~~597~~ WP-19
~~598~~ WP-20
~~599~~ WP-21
~~600~~ WP-22
~~601~~ WP-23
~~602~~ WP-24
~~603~~ WP-25
~~604~~ WP-26
~~605~~ WP-27
~~606~~ WP-28

✓ AMC 364586	4214	522
AMC 364587	4214	523
AMC 364588 ✓	4214	524
AMC 364595	4214	531
AMC 364596	4214	532
AMC 364597	4214	533
AMC 364598	4214	534
AMC 364599	4214	535
AMC 364600 ✓	4214	536
AMC 364601 ✓	4214	537
AMC 364602	4214	538
AMC 364603	4214	539
AMC 366982 ✓	4302	834
AMC 366983	4302	835
AMC 366984 ✓	4302	836
AMC 366985 ✓	4302	837
AMC 366986	4302	838
AMC 366987	4302	839

18/50

RECEIVED
 STATE OFFICE
 2010 FEB 11 A 10: 22
 PHOENIX, ARIZONA

ENTERED
 FEB 25 2010
 1019



**FREEPORT-MCMORAN
COPPER & GOLD INC.**

One North Central Avenue, Phoenix, AZ 85004 ♦ (602) 366-7895 ♦ Fax (602) 366-8117



2/11/2010

CERTIFIED MAIL - RETURN RECEIPT REQUESTED

**Bureau of Land Management
U.S. Department of the Interior
Arizona State Office
One North Central Avenue
Phoenix, Arizona 85004
Attn: Mining Claims Section**

AMC 31840 131689
38688 159969
61004 305766
62882 308466
631357 317120
49987
ARIZONA
2010 FEB 11 A 10:23
RECEIVED
BLM OFFICE

NOTICE OF TRANSFER OF INTEREST - MINING CLAIMS

TO WHOM IT MAY CONCERN:

Pursuant to 43 C.F.R. § 3833.3, notice is hereby given that an interest in the mining claims and/or mill sites described on Exhibit A attached hereto was transferred by name change on December 28, 1999, from Cyprus Bagdad Copper Corporation to:

Phelps Dodge Bagdad, Inc.
c/o Land & Water Department
One North Central Avenue
Phoenix, AZ 85004

The mining claims and/or mill sites subject to this transfer are described on Exhibit A, attached hereto and by this reference incorporated herein.

Enclosed is our check payable to the Department of the Interior-Bureau of Land Management in payment of the service charge of \$10 per claim or site, for a total of \$5,510.00.

Also enclosed is a copy of the Amended Articles of Incorporation which has been filed with the State of Delaware on December 28, 1999.

Freeport-McMoRan Corporation

By [Signature]
Its Resource Analyst



Office of the Secretary of State

I, EDWARD J. FREEL, SECRETARY OF STATE OF THE STATE OF DELAWARE, DO HEREBY CERTIFY THE ATTACHED IS A TRUE AND CORRECT COPY OF THE CERTIFICATE OF AMENDMENT OF "CYPRUS BAGDAD COPPER CORPORATION", CHANGING ITS NAME FROM "CYPRUS BAGDAD COPPER CORPORATION" TO "PHELPS DODGE BAGDAD, INC.", FILED IN THIS OFFICE ON THE TWENTY-EIGHTH DAY OF DECEMBER, A.D. 1999, AT 6 O'CLOCK P.M.

A FILED COPY OF THIS CERTIFICATE HAS BEEN FORWARDED TO THE NEW CASTLE COUNTY RECORDER OF DEEDS.

RECEIVED
DELAWARE STATE OFFICE
2000 FEB 11 A 10:23
PHOENIX, ARIZONA



Edward J. Freel

Edward J. Freel, Secretary of State

2147573 8100

991567486

AUTHENTICATION: 0178514

DATE: 01-04-00

CERTIFICATE OF AMENDMENT
OF
CERTIFICATE OF INCORPORATION

CYPRUS BAGDAD COPPER CORPORATION, a corporation organized and existing under and by virtue of the General Corporation Law of the State of Delaware,

DOES HEREBY CERTIFY:

FIRST: That the Board of Directors of said corporation, by the unanimous written consent of its members, filed with the minutes of the Board, adopted a resolution proposing and declaring advisable the following amendment to the Certificate of Incorporation of said corporation:

RESOLVED, that the Certificate of Incorporation of Cyprus Bagdad Copper Corporation be amended by changing the First Article thereof so that, as amended, said Article shall be and read as follows:

"1. The name of the Corporation is Phelps Dodge Bagdad, Inc."

SECOND: That in lieu of a meeting and vote of stockholders, the stockholders have given unanimous written consent to said amendment in accordance with the provisions of Section 228 of the General Corporation Law of the State of Delaware.

THIRD: That the aforesaid amendment was duly adopted in accordance with the applicable provisions of Sections 242 and 228 of the General Corporation Law of the State of Delaware.

FOURTH: That this Certificate of Amendment of the Certificate of Incorporation shall be effective on January 1, 2000.

IN WITNESS WHEREOF, said CYPRUS BAGDAD COPPER CORPORATION has caused this certificate to be signed by S. David Colton, its Senior Vice President and General Counsel, this 28th day of December, 1999.

RECEIVED
STATE OFFICE
200 FEB 11 A 10:23
TAMERIX, ARIZONA



Senior Vice President & General Counsel



EXHIBIT "A"

Bagdad Unpatented Mining Claims

The following described unpatented mining claims situated in Yavapai County, Arizona, the names of which, the books and pages of the recording of the location notices of which (which notices are of record in the Office of the Yavapai County Recorder) and the Bureau of Land Management (BLM) serial numbers of which, are set forth opposite the names of the respective claims, as follows:

	<u>Claim Name</u>	<u>BLM Serial Number</u>	<u>Book</u>	<u>Page</u>
1	RS 129	AMC 031840	1185	243
2	RS 130	AMC 031841	1185	245
3	RS 131	AMC 031842	1185	247
4	RS 132	AMC 031843	1185	249
5	RS 133	AMC 031844	1185	251
6	RS 134	AMC 031845	1185	253
7	RS 135	AMC 031846	1185	255
8	RS 136	AMC 031847	1185	257
9	RS 145	AMC 031856	1185	275
10	RS 146	AMC 031857	1185	277
11	RS 147	AMC 031858	1185	279
12	RS 148	AMC 031859	1185	281
13	RS 149	AMC 031860	1185	283
14	RS 150	AMC 031861	1185	285
15	RS 151	AMC 031862	1185	287
16	RS 152	AMC 031863	1185	289
17	RS 165	AMC 031872	1185	307
18	RS 166	AMC 031873	1185	309
19	RS 167	AMC 031874	1185	311
20	RS 168	AMC 031875	1185	313
21	RS 181	AMC 031884	1185	331
22	RS 182	AMC 031885	1185	333
23	RS 183	AMC 031886	1185	335
24	RS 184	AMC 031887	1185	337
25	RS 197	AMC 031896	1185	355
26	RS 198	AMC 031897	1185	357
27	RS 199	AMC 031898	1185	359
28	RS 200	AMC 031899	1185	361
29	RS 213	AMC 031900	1185	363
30	RS 214	AMC 031901	1185	365
31	RS 215	AMC 031902	1185	367
32	RS 216	AMC 031903	1185	369
33	DEER NO. 3	AMC 038690	580	730
34	DEER NO. 4	AMC 038691	580	731
35	DEER NO. 5	AMC 038692	580	732
36	DEER NO. 6	AMC 038693	580	733
37	DEER NO. 7A	AMC 038694	1202	282
38	DEER NO. 8A	AMC 038695	1202	284
39	DEER NO. 9	AMC 038696	580	881

RECEIVED ARIZONA

FEB 11 2010

RECEIVED

Grand total 551

RECORDED
FEB 23 2010

39/50

40	DEER # 21	AMC 038708	669	962
41	DEER # 22	AMC 038709	669	963
42	DEER # 23	AMC 038710	669	964
43	DEER # 24	AMC 038711	669	965
44	DEER # 25	AMC 038712	669	966
45	DEER # 26	AMC 038713	669	967
46	DEER # 27	AMC 038714	669	968
47	DEER # 28	AMC 038715	669	969
48	DEER # 29	AMC 038716	669	970
49	DEER # 30	AMC 038717	669	971
50	DEER # 31	AMC 038718	669	972
51	DEER # 32	AMC 038719	669	973
52	DEER # 33	AMC 038720	669	974
53	DEER # 34	AMC 038721	669	975
54	DEER # 35	AMC 038722	669	976
55	DEER # 36	AMC 038723	669	977
56	DEER # 37	AMC 038724	669	978
57	DEER # 38	AMC 038725	669	979
58	DEER # 39	AMC 038726	669	980
59	DEER # 40	AMC 038727	669	981
60	DEER # 41	AMC 038728	669	982
61	DEER # 42	AMC 038729	669	983
62	DEER # 43	AMC 038730	669	984
63	DEER # 44	AMC 038731	669	985
64	DEER # 45	AMC 038732	669	986
65	DEER # 46	AMC 038733	669	987
66	DEER # 47	AMC 038734	669	988
67	DEER # 48	AMC 038735	669	989
68	DEER # 49	AMC 038736	669	990
69	DEER # 50	AMC 038737	669	991
70	DEER # 51	AMC 038738	669	992
71	DEER # 52	AMC 038739	669	993
72	DEER # 53 (RELOCATION)	AMC 038740	695	390
73	DEER # 54	AMC 038741	669	995
74	DEER # 55	AMC 038742	669	996
75	DEER # 56	AMC 038743	669	997
76	DEER # 57	AMC 038744	669	998
77	DEER # 58	AMC 038745	669	999
78	DEER # 59	AMC 038746	670	001
79	DEER # 60 (RELOCATION)	AMC 038747	695	391
80	DEER # 61	AMC 038748	670	003
81	DEER # 62	AMC 038749	670	004
82	DEER # 63	AMC 038750	670	005
83	DEER # 64	AMC 038751	670	006
84	DEER # 84	AMC 038767	938	474
85	DEER # 82	AMC 038768	938	475
86	DEER # 83	AMC 038769	938	476
87	DEER # 84	AMC 038770	938	477
88	BONANZA	AMC 061004	156	243
89	POLARIS	AMC 061005	156	247

RECEIVED
 2010 FEB 11 10:10 AM
 ARIZONA DEPARTMENT OF WILDLIFE

50/50

90	KEYNOTE	AMC 062882	108	189
91	MOON ANCHOR	AMC 062883	076	374
92	BIRD EYE	AMC 062884	076	375
93	LONGVIEW	AMC 062885	050	191
94	NINO	AMC 062886	017	007
95	QUEEN EXTENSION #1	AMC 062887	004	538
96	BRUCE #1	AMC 062888	608	348
97	BRUCE #3	AMC 062889	608	350
98	R & R #2	AMC 062890	608	345
99	JOS #5	AMC 062891	576	129
100	JOS #6	AMC 062892	576	130
101	CYPRUS NO 1	AMC 062893	005	483
102	CYPRUS NO 2	AMC 062894	005	484
103	CYPRUS NO 3	AMC 062895	005	485
104	CYPRUS NO. 4	AMC 062896	013	022
105	CYPRUS NO. 5	AMC 062897	013	023
106	CYPRUS NO 6	AMC 062898	013	024
107	CYPRUS #7	AMC 062899	049	528
108	CYPRUS #8	AMC 062900	049	529
109	CYPRUS #9	AMC 062901	049	530
110	CYPRUS #10	AMC 062902	049	531
111	CYPRUS #11	AMC 062903	049	532
112	CYPRUS #12	AMC 062904	049	533
113	CYPRUS #13	AMC 062905	049	534
114	CYPRUS # 14	AMC 062906	071	024
115	CYPRUS #15	AMC 062907	162	190
116	L. & W.	AMC 062908	015	227
117	L. & W. NO. 3	AMC 062909	015	230
118	L. & W. NO. 4	AMC 062910	015	231
119	L. & W. NO. 5	AMC 062911	015	232
120	BETA NO. 1	AMC 062912	013	546
121	BETA NO. 2	AMC 062913	013	547
122	BETA NO. 3	AMC 062914	013	548
123	PLYMOUTH	AMC 062915	131	046
124	PLYMOUTH EXTENSION	AMC 062916	156	246
125	VALENCIA	AMC 062917	156	248
126	OCTAROON	AMC 063176	144	367
127	OCTAROON NO. 1	AMC 063177	144	368
128	RED MT. COPPER NO 1	AMC 063178	358	215
129	RED MT. COPPER NO 2	AMC 063179	358	216
130	RED MT. COPPER NO 3	AMC 063180	358	217
131	RED MT. COPPER NO 4	AMC 063181	358	218
132	RED MT. COPPER NO 5	AMC 063182	358	219
133	RED MT. COPPER NO 6	AMC 063183	358	220
134	RED MT. COPPER NO 7	AMC 063184	358	221
135	RED MT. COPPER NO 8	AMC 063185	358	222
136	RED MT. COPPER NO 9	AMC 063186	358	223
137	COPPER-RIDGE NO 1	AMC 063187	358	206
138	COPPER-RIDGE NO 2	AMC 063188	358	207
139	COPPER-RIDGE NO 3	AMC 063189	358	208

200 FEB 11 A 10:24

RECEIVED
STATE OFFICE

TUCSON, ARIZONA

50/SC
ENTERED
FEB 23 2000
D 99

140	COPPER RIDGE NO 4	AMC 063190	358	209
141	COPPER RIDGE NO 5	AMC 063191	358	210
142	COPPER RIDGE NO 6	AMC 063192	358	211
143	COPPER RIDGE NO 7	AMC 063193	358	212
144	COPPER RIDGE NO 8	AMC 063194	358	213
145	COPPER RIDGE NO 9	AMC 063195	358	214
146	ISO #1	AMC 063196	563	346
147	ISO #2	AMC 063197	563	347
148	ISO #3	AMC 063198	563	348
149	ISO #4	AMC 063199	563	349
150	ISO #5	AMC 063200	563	350
151	ISO #6	AMC 063201	563	351
152	ISO #7	AMC 063202	563	352
153	ISO #8	AMC 063203	563	353
154	ISO #9	AMC 063204	563	354
155	ISO #10	AMC 063205	563	355
156	ISO #11	AMC 063206	563	356
157	ISO #12	AMC 063207	563	357
158	ISO #13	AMC 063208	563	358
159	ISO #14	AMC 063209	563	359
160	ISO #15	AMC 063210	568	502
161	ISO #16	AMC 063211	568	503
162	JLM 10	AMC 063227	1230	885
163	JLM 11	AMC 063228	1230	887
164	CY-6(A)	AMC 063249	905	230
165	CY-7	AMC 063250	905	231
166	CY-8(A)	AMC 063251	905	232
167	CY-9(A)	AMC 063252	905	233
168	CY-11(A)	AMC 063254	905	235
169	R & R #1	AMC 079981	608	344
170	R & R #3	AMC 079982	608	346
171	R & R #4	AMC 079983	608	347
172	BRUCE #2	AMC 079984	608	349
173	JOS #1	AMC 079985	576	125
174	JOS #2	AMC 079986	576	126
175	JOS #3	AMC 079987	576	127
176	JOS #4	AMC 079988	576	128
177	COMBINE NO. 2	AMC 079989	511	463
178	L. & W. NO. 1	AMC 079990	015	228
179	L. & W. NO. 2	AMC 079991	015	229
180	L. & W. NO. 6	AMC 079992	015	233
181	L. & W. FRACTION	AMC 079993	015	226
182	POSSIBILITIES NO. 1	AMC 079994	015	225
183	PONDEROSA	AMC 131683	1385	650
184	BM 1	AMC 159967	1441	332
185	BM 2	AMC 159968	1441	334
186	BEV 1	AMC 305766	2265	277
187	BEV 2	AMC 305767	2265	279
188	BEV 3	AMC 305768	2265	281
189	BEV 4	AMC 305769	2265	283

RECEIVED
 PROPERTY ARIZONA
 2010 FEB 11 A 10:24

50/50

190	BEV 5	AMC 305770	2265	285
191	BEV 6	AMC 305771	2265	287
192	BEV 7	AMC 305772	2265	289
193	BEV 8	AMC 305773	2265	291
194	BEV 9	AMC 305774	2265	293
195	BEV 10	AMC 305775	2265	295
196	BEV 11	AMC 305776	2265	297
197	BEV 12	AMC 305777	2265	299
198	BEV 13	AMC 305778	2265	301
199	BEV 14	AMC 305779	2265	303
200	BEV 15	AMC 305780	2265	305
201	BEV 16	AMC 305781	2265	307
202	BEV 17	AMC 305782	2265	309
203	BEV 18	AMC 305783	2265	311
204	BEV 19	AMC 305784	2265	313
205	BEV 20	AMC 305785	2265	315
206	BEV 21	AMC 305786	2265	317
207	BEV 22	AMC 305787	2265	319
208	BEV 23	AMC 305788	2265	321
209	BEV 24	AMC 305789	2265	323
210	BEV 25	AMC 305790	2265	325
211	BEV 26	AMC 305791	2265	327
212	BEV 27	AMC 305792	2265	329
213	BEV 28	AMC 305793	2265	331
214	BEV 29	AMC 305794	2265	333
215	BEV 30	AMC 305795	2265	335
216	BEV 31	AMC 305796	2265	337
217	BEV 32	AMC 305797	2265	339
218	BEV 33	AMC 305798	2265	341
219	BEV 34	AMC 305799	2265	343
220	BEV 35	AMC 305800	2265	345
221	BEV 36	AMC 305801	2265	347
222	BEV 37	AMC 305802	2265	349
223	BEV 38	AMC 305803	2265	351
224	BEV 39	AMC 305804	2265	353
225	BEV 40	AMC 305805	2265	355
226	BEV 41	AMC 305806	2265	357
227	BEV 42	AMC 305807	2265	359
228	BEV 43	AMC 305808	2265	361
229	BEV 44	AMC 305809	2265	363
230	BEV 45	AMC 305810	2265	365
231	BEV 46	AMC 305811	2265	367
232	BEV 47	AMC 305812	2265	369
233	BEV 48	AMC 305813	2265	371
234	BEV 49	AMC 305814	2265	373
235	BEV 50	AMC 305815	2265	375
236	BEV 51	AMC 305816	2265	377
237	BEV 52	AMC 305817	2265	379
238	BEV 53	AMC 305818	2265	381
239	BEV 54	AMC 305819	2265	383

2010 FEB 11 A 10:24

RECEIVED



240	FSM #1	AMC 308466	2297	161
241	FSM #2	AMC 308467	2297	163
242	FSM #3	AMC 308468	2297	165
243	FSM #4	AMC 308469	2297	167
244	FSM #5	AMC 308470	2297	169
245	FSM #6	AMC 308471	2297	171
246	FSM #7	AMC 308472	2297	173
247	JWH #1	AMC 308473	2297	105
248	JWH #2	AMC 308474	2297	107
249	JWH #3	AMC 308475	2297	109
250	JWH #4	AMC 308476	2297	111
251	JWH #5	AMC 308477	2297	113
252	JWH #6	AMC 308478	2297	115
253	JWH #7	AMC 308479	2297	117
254	JWH #8	AMC 308480	2297	119
255	JWH #9	AMC 308481	2297	121
256	JWH #10	AMC 308482	2297	123
257	JWH #11	AMC 308483	2297	125
258	JWH #12	AMC 308484	2297	127
259	JWH #13	AMC 308485	2297	129
260	JWH #14	AMC 308486	2297	131
261	JWH #15	AMC 308487	2297	133
262	JWH #16	AMC 308488	2297	135
263	JWH #17	AMC 308489	2297	137
264	JWH #18	AMC 308490	2297	139
265	JWH #19	AMC 308491	2297	141
266	JWH #20	AMC 308492	2297	143
267	JWH #21	AMC 308493	2297	145
268	JWH #22	AMC 308494	2297	147
269	JWH #23	AMC 308495	2297	149
270	JWH #24	AMC 308496	2297	151
271	JWH #25	AMC 308497	2297	153
272	JWH #26	AMC 308498	2297	155
273	JWH #27	AMC 308499	2297	157
274	JWH #28	AMC 308500	2297	159
275	JWH #29	AMC 308501	2298	320
276	JWH #30	AMC 308502	2298	322
277	JWH #31	AMC 308503	2298	324
278	JWH #32	AMC 308504	2298	326
279	JWH #33	AMC 308505	2298	328
280	JWH #34	AMC 308506	2298	330
281	JWH #35	AMC 308507	2298	332
282	JWH #36	AMC 308508	2298	334
283	JWH #37	AMC 308509	2298	336
284	JWH #38	AMC 308510	2298	338
285	JWH #39	AMC 308511	2298	340
286	JWH #40	AMC 308512	2298	342
287	JWH #41	AMC 308513	2298	344
288	JWH #42	AMC 308514	2298	346
289	JWH #43	AMC 308515	2298	348

200 FEB 11 A 10:24

RECEIVED

50/50

290	JWH #44	AMC 308516	2298	350
291	JWH #45	AMC 308517	2298	352
292	JWH #46	AMC 308518	2298	354
293	JWH #47	AMC 308519	2298	356
294	JWH #48	AMC 308520	2298	358
295	JWH #49	AMC 308521	2298	360
296	JWH #50	AMC 308522	2298	362
297	JWH #51	AMC 308523	2298	364
298	JWH #52	AMC 308524	2298	366
299	JWH #53	AMC 308525	2298	368
300	JWH #54	AMC 308526	2298	370
301	JWH #55	AMC 308527	2298	372
302	JWH #56	AMC 308528	2298	374
303	JWH #57	AMC 308529	2298	376
304	JWH #58	AMC 308530	2298	378
305	JWH #59	AMC 308531	2298	380
306	JWH #60	AMC 308532	2298	382
307	JWH #61	AMC 308533	2298	384
308	JWH #62	AMC 308534	2298	386
309	JWH #63	AMC 308535	2298	388
310	JWH #64	AMC 308536	2298	390
311	JWH #65	AMC 308537	2298	392
312	JWH #66	AMC 308538	2298	394
313	JWH #67	AMC 308539	2298	396
314	JWH #68	AMC 308540	2298	398
315	JWH #69	AMC 308541	2298	400
316	JWH #70	AMC 308542	2298	402
317	JWH #71	AMC 308543	2298	404
318	JWH #72	AMC 308544	2298	406
319	JWH #73	AMC 308545	2298	408
320	JWH #74	AMC 308546	2298	410
321	JWH #75	AMC 308547	2298	412
322	JWH #76	AMC 308548	2298	414
323	JWH #77	AMC 308549	2298	416
324	LAW 1	AMC 317120	2407	887
325	LAW 2	AMC 317121	2407	889
326	LAW 3	AMC 317122	2407	891
327	LAW 4	AMC 317123	2407	893
328	LAW 5	AMC 317124	2407	895
329	LAW 6	AMC 317125	2407	897
330	LAW 7	AMC 317126	2407	899
331	LAW 8	AMC 317127	2407	901
332	LAW 9	AMC 317128	2407	903
333	LAW 10	AMC 317129	2407	905
334	LAW 11	AMC 317130	2407	907
335	LAW 12	AMC 317131	2407	909
336	LAW 13	AMC 317132	2407	911
337	LAW 14	AMC 317133	2407	913
338	LAW 15	AMC 317134	2407	915
339	LAW 16	AMC 317135	2407	917

2010 FEB 11 A 10:24



7 50/50

340	LAW 17	AMC 317136	2407	919
341	LAW 18	AMC 317137	2407	921
342	LAW 19	AMC 317138	2407	923
343	LAW 20	AMC 317139	2407	925
344	LAW 21	AMC 317140	2407	927
345	LAW 22	AMC 317141	2407	929
346	LAW 23	AMC 317142	2407	931
347	LAW 24	AMC 317143	2407	933
348	LAW 25	AMC 317144	2407	934
349	LAW 26	AMC 317145	2407	936
350	LAW 27	AMC 317146	2407	938
351	LAW 28	AMC 317147	2407	940
352	LAW 29	AMC 317148	2407	942
353	LAW 30	AMC 317149	2407	943
354	LAW 31	AMC 317150	2407	945
355	LAW 32	AMC 317151	2407	947
356	LAW 33	AMC 317152	2407	949
357	LAW 34	AMC 317153	2407	951
358	LAW 35	AMC 317154	2407	953
359	LAW 36	AMC 317155	2407	955
360	LAW 37	AMC 317156	2407	957
361	LAW 38	AMC 317157	2407	959
362	LAW 39	AMC 317158	2407	961
363	LAW 40	AMC 317159	2407	963
364	LAW 41	AMC 317160	2407	965
365	LAW 42	AMC 317161	2407	967
366	LAW 43	AMC 317162	2407	969
367	LAW 44	AMC 317163	2407	971
368	LAW 45	AMC 317164	2407	973
369	LAW 46	AMC 317165	2407	975
370	LAW 47	AMC 317166	2407	977
371	LAW 48	AMC 317167	2407	979
372	LAW 49	AMC 317168	2407	981
373	LAW 50	AMC 317169	2407	983
374	LAW 51	AMC 317170	2407	985
375	LAW 52	AMC 317171	2407	987
376	LAW 53	AMC 317172	2407	989
377	LAW 54	AMC 317173	2407	991
378	LAW 55	AMC 317174	2407	993
379	LAW 56	AMC 317175	2407	995
380	LAW 57	AMC 317176	2407	997
381	LAW 58	AMC 317177	2407	999
382	LAW 59	AMC 317178	2408	1
383	LAW 60	AMC 317179	2408	3
384	LAW 61	AMC 317180	2408	5
385	LAW 62	AMC 317181	2408	7
386	LAW 63	AMC 317182	2408	9
387	LAW 64	AMC 317183	2408	11
388	LAW 65	AMC 317184	2408	13
389	LAW 66	AMC 317185	2408	15

RECEIVED
 STATE OFFICE
 2010 FEB 11 A 10: 24

50/50

390	LAW 67	AMC 317186	2408	17
391	LAW 68	AMC 317187	2408	19
392	LAW 69	AMC 317188	2408	21
393	LAW 70	AMC 317189	2408	23
394	LAW 71	AMC 317190	2408	25
395	LAW 72	AMC 317191	2408	27
396	LAW 73	AMC 317192	2408	29
397	LAW 74	AMC 317193	2408	31
398	LAW 75	AMC 317194	2408	33
399	LAW 76	AMC 317195	2408	35
400	LAW 77	AMC 317196	2408	37
401	LAW 78	AMC 317197	2408	39
402	LAW 79	AMC 317198	2408	41
403	LAW 80	AMC 317199	2408	43
404	LAW 81	AMC 317200	2408	45
405	LAW 82	AMC 317201	2408	47
406	LAW 83	AMC 317202	2408	49
407	LAW 84	AMC 317203	2408	51
408	LAW 85	AMC 317204	2408	53
409	LAW 86	AMC 317205	2408	55
410	LAW 87	AMC 317206	2408	57
411	LAW 88	AMC 317207	2408	59
412	LAW 89	AMC 317208	2408	61
413	LAW 90	AMC 317209	2408	63
414	LAW 91	AMC 317210	2408	65
415	LAW 92	AMC 317211	2408	67
416	LAW 93	AMC 317212	2408	69
417	LAW 94	AMC 317213	2408	71
418	LAW 95	AMC 317214	2408	73
419	LAW 96	AMC 317215	2408	75
420	LAW 97	AMC 317216	2408	77
421	LAW 98	AMC 317217	2408	79
422	LAW 99	AMC 317218	2408	81
423	LAW 100	AMC 317219	2408	83
424	LAW 101	AMC 317220	2408	85
425	LAW 102	AMC 317221	2408	87
426	LAW 103	AMC 317222	2408	89
427	LAW 104	AMC 317223	2408	91
428	LAW 105	AMC 317224	2408	93
429	LAW 106	AMC 317225	2408	95
430	LAW 107	AMC 317226	2408	97
431	LAW 108	AMC 317227	2408	99
432	LAW 109	AMC 317228	2408	101
433	LAW 110	AMC 317229	2408	103
434	LAW 111	AMC 317230	2408	105
435	LAW 112	AMC 317231	2408	107
436	LAW 113	AMC 317232	2408	109
437	LAW 114	AMC 317233	2408	111
438	LAW 115	AMC 317234	2408	113
439	LAW 116	AMC 317235	2408	115


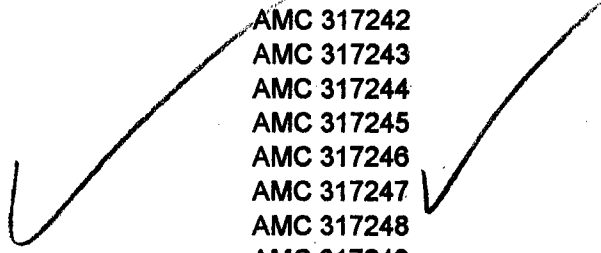
200 FEB 11 A 10:24

RECEIVED
91
93
95
97
99
101
103
105
107
109
111
113
115



9 50/52

440	LAW 117	AMC 317236	2408	117
441	LAW 118	AMC 317237	2408	119
442	LAW 119	AMC 317238	2408	121
443	LAW 120	AMC 317239	2408	123
444	LAW 121	AMC 317240	2408	125
445	LAW 122	AMC 317241	2408	127
446	LAW 123	AMC 317242	2408	129
447	LAW 124	AMC 317243	2408	131
448	LAW 125	AMC 317244	2408	133
449	LAW 126	AMC 317245	2408	135
450	LAW 127	AMC 317246	2408	137
451	LAW 128	AMC 317247	2408	139
452	LAW 129	AMC 317248	2408	141
453	LAW 130	AMC 317249	2408	143
454	LAW 131	AMC 317250	2408	145
455	LAW 132	AMC 317251	2408	147
456	LAW 133	AMC 317252	2408	149
457	LAW 134	AMC 317253	2408	151
458	LAW 135	AMC 317254	2408	153
459	LAW 136	AMC 317255	2408	155
460	LAW 137	AMC 317256	2408	157
461	LAW 138	AMC 317257	2408	159
462	LAW 139	AMC 317258	2408	161
463	LAW 140	AMC 317259	2408	163
464	LAW 141	AMC 317260	2408	165
465	LAW 142	AMC 317261	2408	167
466	LAW 143	AMC 317262	2408	169
467	LAW 144	AMC 317263	2408	171
468	LAW 149	AMC 317268	2408	181
469	LAW 150	AMC 317269	2408	183
470	LAW 151	AMC 317270	2408	185
471	LAW 152	AMC 317271	2408	187
472	LAW 157	AMC 317276	2408	197
473	LAW 158	AMC 317277	2408	199
474	LAW 159	AMC 317278	2408	201
475	LAW 160	AMC 317279	2408	203
476	LAW 165	AMC 317284	2408	213
477	LAW 166	AMC 317285	2408	215
478	LAW 167	AMC 317286	2408	217
479	LAW 168	AMC 317287	2408	219
480	LAW 173	AMC 317292	2408	229
481	LAW 174	AMC 317293	2408	231
482	LAW 175	AMC 317294	2408	233
483	LAW 176	AMC 317295	2408	235
484	LAW 177	AMC 317296	2408	237
485	LAW 178	AMC 317297	2408	239
486	LAW 179	AMC 317298	2408	241
487	LAW 180	AMC 317299	2408	243
488	LAW 181	AMC 317300	2408	245
489	LAW 182	AMC 317301	2408	247



PHOENIX, ARIZONA

RECEIVED
MAY STATE OFFICE

50/50

490	LAW 183	AMC 317302	2408	249
491	LAW 184	AMC 317303	2408	251
492	LAW 185	AMC 317304	2408	253
493	LAW 186	AMC 317305	2408	255
494	LAW 187	AMC 317306	2408	257
495	LAW 188	AMC 317307	2408	259
496	LAW 189	AMC 317308	2408	261
497	LAW 190	AMC 317309	2408	263
498	LAW 191	AMC 317310	2408	265
499	LAW 192	AMC 317311	2408	267
500	LAW 193	AMC 317312	2408	269
501	LAW 194	AMC 317313	2408	271
502	LAW 195	AMC 317314	2408	273
503	LAW 196	AMC 317315	2408	275
504	LAW 197	AMC 317316	2408	277
505	LAW 198	AMC 317317	2408	279
506	LAW 199	AMC 317318	2408	281
507	LAW 200	AMC 317319	2408	283
508	LAW 201	AMC 317320	2408	285
509	LAW 202	AMC 317321	2408	287
510	LAW 203	AMC 317322	2408	289
511	LAW 204	AMC 317323	2408	291
512	LAW 205	AMC 317324	2408	293
513	LAW 206	AMC 317325	2408	295
514	LAW 207	AMC 317326	2408	297
515	LAW 208	AMC 317327	2408	299
516	LAW 209	AMC 317328	2408	301
517	LAW 210	AMC 317329	2408	303
518	LAW 211	AMC 317330	2408	305
519	LAW 212	AMC 317331	2408	307
520	LAW 213	AMC 317332	2408	309
521	LAW 214	AMC 317333	2408	311
522	LAW 215	AMC 317334	2408	313
523	LAW 216	AMC 317335	2408	315
524	LAW 217	AMC 317336	2408	317
525	LAW 218	AMC 317337	2408	319
526	LAW 219	AMC 317338	2408	321
527	LAW 220	AMC 317339	2408	323
528	LAW 221	AMC 317340	2408	325
529	LAW 222	AMC 317341	2408	327
530	LAW 223	AMC 317342	2408	329
531	LAW 224	AMC 317343	2408	331
532	LAW 225	AMC 317344	2408	333
533	LAW 226	AMC 317345	2408	335
534	LAW 227	AMC 317346	2408	337
535	LAW 228	AMC 317347	2408	339
536	LAW 229	AMC 317348	2408	341
537	LAW 230	AMC 317349	2408	343
538	LAW 231	AMC 317350	2408	345
539	LAW 232	AMC 317351	2408	347

2010 FEB 11 A 10: 24



50/30

540	LAW 233	AMC 317352	2408	349
541	LAW 234	AMC 317353	2408	351
542	LAW 235	AMC 317354	2408	353
543	LAW 236	AMC 317355	2408	355
544	LAW 237	AMC 317356	2408	357
545	LAW 238	AMC 317357	2408	359
546	LAW 239	AMC 317358	2408	361
547	LAW 240	AMC 317359	2408	363
548	JWH 80	AMC 322631	2494	611
549	JWH 81	AMC 322632	2494	613
550	JWH 82	AMC 322633	2494	615
551	JWH 83	<u>AMC 322634</u>	2494	617

RECEIVED
 PHOENIX STATE OFFICE
 2010 FEB 11 A 10:24
 PHOENIX, ARIZONA

12/5c

United States Department of the Interior
Bureau of Land Management
 BUSINESS & SUPPORT SVCS DIV
 ONE N CENTRAL AVE SUITE 800
 PHOENIX, AZ 85004 -4427
 Phone: (602) 417-9200

Receipt

No:

2082432

Transaction #: 2149267	
Date of Transaction: 02/11/2010	
CUSTOMER:	PHELPS DODGE EXPLORATION CORP ONE NORTH CENTRAL AVE 17TH FLO PHOENIX, AZ 85004 US

LINE #	QTY	DESCRIPTION	REMARKS	UNIT PRICE	TOTAL
1	1.00	LOCATABLE MINERALS / MINING CLAIMS-NOT NEW-UNADJUD, ONE AUTH NO. ONLY / MINING CLAIM MONEY RECEIVED CASES: AMC31840/\$11570.00	TRF (1157)	- n/a -	11570.00
TOTAL:					\$11,570.00

PAYMENT INFORMATION					
1	AMOUNT:	11570.00	POSTMARKED:	N/A	
	TYPE:	CHECK	RECEIVED:	02/11/2010	
	CHECK NO:	673806			
	NAME:	PHELPS DODGE EXPLORATION CORP ONE NORTH CENTRAL AVE 17TH FLO PHOENIX AZ 85004 US			

REMARKS

This receipt was generated by the automated BLM Collections and Billing System and is a paper representation of a portion of the official electronic record contained therein.

13342	38688	62882	131760	202252
14598	39092	63110	110121	220648
19355	43516	79981	144884	260459
24302	48023	97784	149406	265728
24349	49212	101961	159967	267423
28177	50970	104005	164418	281853
31840	52072	130940	181242	291242
35792	61004	131683	187203	294702
			187304	299053
			200600	303011
			201200	305766
				308466
				309608
				313142
				314378
				317120

3 22631
3 25261
3 27648
3 29160
3 30826

March 20, 1995

RECORD OF TELEPHONE CONVERSATION:

Called Cyprus Amax Minerals Company in Englewood, Colorado (303-643-5000) and spoke with Gina Bulloch, Division Landman for Cyprus Amax Minerals Company.

The name of the parent organization is Cyprus Amax Minerals Company (formerly Cyprus Minerals Company), at P.O. Box 3299, Englewood, Colorado 80155. No mining claims should be held in the name of the parent organization.

There are 5 companies that hold mining claims: Cyprus Bagdad Copper Corporation (CYPRUS BAGDAD COPPER), Cyprus Miami Mining Corporation (CYPRUS MIAMI MINING), Cyprus Mineral Park Corporation (CYPRUS MINERAL PARK), Cyprus Sierrita Corporation (CYPRUS SIERRITA CORP), and Cyprus Twin Buttes Corporation (CYPRUS TWIN BUTTES). I will go through the Cyprus case files and make sure the computer name agrees with the name on the location notice. A copy of this record will go in each case file.

Use whichever of the above 5 names that is on the location notice. Regardless of what address they show on the location notice, use "Box 3299, Englewood CO 80155." Gina will get the word out to the field to use the Colorado box number. I will supply Susie with extra copies of this notice to put in each new case file for Cyprus.

Evelyn Stob
Evelyn Stob
Land Law Examiner

NOTICE!!

These documents have been scanned!

Do not place un-scanned documents beneath this notice!

Do not remove this notice from this file!

GPO Jacket No. 560-102
Print Order 61540
Rise Business Services, LLC
Job=AZ15 8/2/2019



Box Number= AZ15191



Claim Begin-End: AMC305766-AMC305819

6 Location Notices-Amendments and Supporting Documents



AZ15191-5

AMC304200-AMC308091

MINING CLAIMS MILL OR TUNNEL SITES
STATUS REPORT

* Lead Serial No. A MC 305766 * Township(s) 14N

* Lode Claims _____ * Range(s) 9W

Placer Claims _____ * Section(s) 9

Association Placers _____ NE ~~10~~ + 52

Not Enough Locators _____ * General Jurisdiction of:

Mill Sites ✓ 54 BLM ✓ National Forest _____

Tunnel Sites _____ * Code 669

* Relocations _____ STATUS CHECKED: MTP OK ORCA OK BY lji

* Timely Filed ✓ 6-6-90 * PRIVATE/STATE Surface (Code 880 _____)

* Fee: Correct _____ _____

Shortage _____ * Claims Partially Void: Fee _____ Withdrawn _____

Overage _____ _____

Refund _____ * Claims Void: Fee _____ Withdrawn _____

Authorized _____ _____

* Over-the-Counter _____ _____

Mail ✓ _____

* Use latest county Recording

Cyprus Bagdad Copper Corporation

Post Office Box 245
Bagdad, Arizona 86321
Telephone (602) 633-2241

July 11, 1990

Bureau of Land Management
P.O. Box 16563
Phoenix, Arizona 85001

Dear Sirs:

Attached are 54 millsite claims to be recorded with the BLM, you will notice that these location papers have been recorded with the county twice, this is because the first recording was lacking information required by the Bureau. Also is a check for \$567.00 for recording and copies.

Please consider the latest recording only. If you have any questions, please give me a call at 633-2241 ext. 227.

Sincerely,

CYPRUS BAGDAD COPPER CORPORATION

O. T. Owens

O.T. Owens
Land Management Engineer

OTO/jab

Certified Mail P 451 575 509

RECEIVED
B.L.M. AZ STATE OFFICE

JUL 13 1990

7:45 A.M.
PHOENIX, ARIZONA

CYPRUS



INSTRUMENT # 9025017
OFFICIAL RECORDS OF
YAVAPAI COUNTY
PATSY C. JENNEY
REQUEST OF:

CYPRUS BAGDAD COPPER CORP.
DATE: 06/29/90 TIME: 10:50
FEE: 5.00 SC: 4.00 PT:
BOOK 2265 PAGE 277 PAGES: 002

**INDEXED &
MICROFILMED**



INSTRUMENT # 9021971
OFFICIAL RECORDS OF
YAVAPAI COUNTY
PATSY C. JENNEY
REQUEST OF:

CYPRUS BAGDAD COPPER CORP
DATE: 06/08/90 TIME: 09:00
FEE: 5.00 SC: 4.00 PT:
BOOK 2258 PAGE 714 PAGES: 002 \$

By _____ Deputy Recorder

BK	FEE
	\$7
MAP	\$4
PCL	\$5
	\$1
\$	9

NOTICE OF MINING CLAIM LOCATION

RECEIVED

M. AZ STATE OFFICE

- 1. Location Amendment *Check one only*
- 2. Placer Lode Millsite Tunnelsite *Check one only*

JUL 1 8 1990

7:45 A.M.
PHOENIX, ARIZONA

3. The name and address of the Locator is CYPRUS BAGDAD COPPER CORPORATION
P. O. BOX 245 BAGDAD AZ 86321
Address City State Zip

4. The name of the claim is Bev 1

5. The date of the location is 6/6/90

6. The type of location monument is PVC

7. The type of corner and end monument is PVC

8. The claim is 660 feet long and 330 feet wide. The Distance from the location monument to each end of the claim is 0 feet in a East direction and 660 feet in a West direction.

9. The general course is from the East to the West.

10. The location of the claim occupies all or part of the following quarter sections:

Quarter Section(s)	Section(s)	Township(s)	Range(s)
<u>N$\frac{1}{2}$ SE$\frac{1}{4}$ NE$\frac{1}{4}$ NE$\frac{1}{4}$</u>	<u>9</u>	<u>14N</u>	<u>9W</u>

11. The locality of this claim with reference to some natural object or permanent monument and additional information (if any) concerning its locality are as follows:

SEE ABOVE

12. If amending, the previous claim name was _____ recorded in Docket _____, Book _____, Mining District, _____ County, Arizona.

Date 6/6/90
Arville J. Owens
 Signature
 BOOK 2265 PAGE 277
 BOOK 2258 PAGE 714

A M C 305766

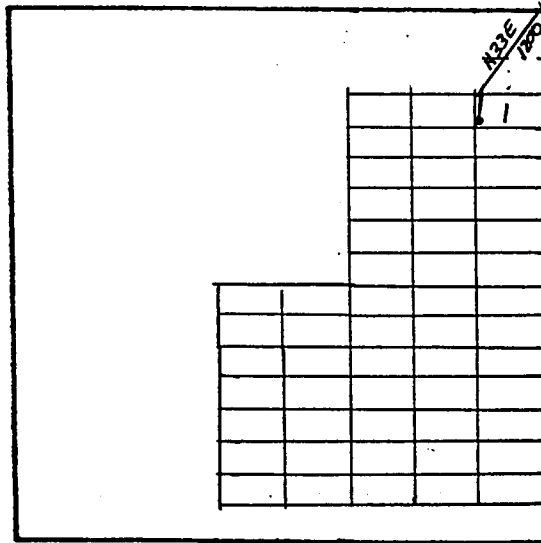
MAP OF MINING CLAIM LOCATION

1. The name of the claim is Bev 1
2. Type of claim is Placer Lode Millsite Tunnelsite *Check one only*
3. The SW corner of the claim is 1200 feet in a N33E direction to a survey monument or permanent natural object described as NE corner of section 9, T14N, R9W G&SRB&M
4. The bearing and distance between the corners of the claim are beginning at the NE corner of the claim, 660 feet in a West direction to the NW corner, then 330 feet in a South direction to the SW corner, then 660 feet in East direction to the SE corner, then 330 feet in a North to the point of beginning.

MAP

One inch = Two thousand feet

North arrow



BOOK **2265** PAGE **278**

BOOK **2258** PAGE **715**

Section 9 Township 14N Range 9W G & SRB & M

Date 6/6/90

Orville J. Owens
Signature

SS.



INSTRUMENT # 9025018
OFFICIAL RECORDS OF
YAVAPAI COUNTY
PATSY C. JENNEY
REQUEST OF:

CYPRUS BAGDAD COPPER CORP
DATE: 06/29/90 TIME: 10:50
FEE: 5.00 SC: 4.00 PT:
BOOK 2265 PAGE 279 PAGES: 002



INSTRUMENT # 9021972
OFFICIAL RECORDS OF
YAVAPAI COUNTY
PATSY C. JENNEY
REQUEST OF:

CYPRUS BAGDAD COPPER CORP
DATE: 06/08/90 TIME: 09:00
FEE: 5.00 SC: 4.00 PT:
BOOK 2258 PAGE 716 PAGES: 002

BK	FEE
MAP	\$4
PCL	\$5
	\$1

INDEXED &
MICROFILMED

Deputy Recorder

RECEIVED
R.M. AZ STATE OFFICE

NOTICE OF MINING CLAIM LOCATION

JUL 13 1990

7:45 A.M.
PHOENIX, ARIZONA

1. Location Amendment *Check one only*
2. Placer Lode Millsite Tunnelsite *Check one only*

3. The name and address of the Locator is CYPRUS BAGDAD COPPER CORPORATION

<u>P. O. BOX 245</u>	<u>BAGDAD</u>	<u>AZ</u>	<u>86321</u>
Address	City	State	Zip

4. The name of the claim is Bev 2

5. The date of the location is 6/6/90

6. The type of location monument is PVC

7. The type of corner and end monument is PVC

8. The claim is 660 feet long and 330 feet wide. The Distance from the location monument to each end of the claim is 0 feet in a East direction and 660 feet in a West direction.

9. The general course is from the East to the West

10. The location of the claim occupies all or part of the following quarter sections:

<u>Quarter Section(s)</u>	<u>Section(s)</u>	<u>Township(s)</u>	<u>Range(s)</u>
<u>N$\frac{1}{2}$ SW$\frac{1}{4}$ NE$\frac{1}{4}$ NE$\frac{1}{4}$</u>	<u>9</u>	<u>14N</u>	<u>9W</u>
_____	_____	_____	_____
_____	_____	_____	_____

11. The locality of this claim with reference to some natural object or permanent monument and additional information (if any) concerning its locality are as follows:

SEE ABOVE

12. If amending, the previous claim name was _____ recorded in Docket _____, Book _____, Mining District, _____ County, Arizona.

Date 6/6/90

Dorville J. Quess

BOOK 2265 PAGE 279

BOOK 2258 PAGE 716

A M C 305767

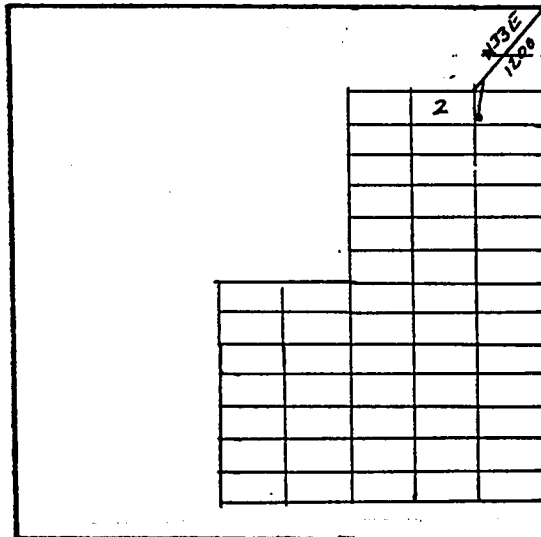
MAP OF MINING CLAIM LOCATION

- The name of the claim is Bev 2
- Type of claim is Placer Lode Millsite Tunnelsite *Check one only*
- The SE corner of the claim is 1200 feet in a N33E direction to a survey monument or permanent natural object described as NE corner of section 9, T14N, R9W G&SRB&M
- The bearing and distance between the corners of the claim are beginning at the NE corner of the claim, 660 feet in a West direction to the NW corner, then 330 feet in a South direction to the SW corner, then 660 feet in a East direction to the SE corner, then 330 feet in a North to the point of beginning.

MAP

One inch = Two thousand feet

North arrow



BOOK 2265 PAGE 280

BOOK 2258 PAGE 717

Section 9 Township 14N Range 9W G & SRB & M

Date 6/6/90

Orville J. Owens
Signature

ss.



INSTRUMENT # 9025019
OFFICIAL RECORDS OF
YAVAPAI COUNTY
PATSY C. JENNEY

REQUEST OF:

CYPRUS BAGDAD COPPER CORP
DATE: 06/29/90 TIME: 10:50
FEE: 5.00 SC: 4.00 PT:
BOOK 2265 PAGE 281 PAGES: 002



INSTRUMENT # 9021973
OFFICIAL RECORDS OF
YAVAPAI COUNTY
PATSY C. JENNEY

REQUEST OF:

CYPRUS BAGDAD COPPER CORP
DATE: 06/08/90 TIME: 09:00
FEE: 5.00 SC: 4.00 PT:
BOOK 2258 PAGE 718 PAGES: 002

BR	FEE
	\$5
MAP	\$4
	\$5
FCL	\$5
	\$1
	\$9

MICROFILMED

By

Deputy Recorder

INDEXED &
MICROFILMED

NOTICE OF MINING CLAIM LOCATION RECEIVED

B.L.M. AZ STATE OFFICE

1. Location Amendment *Check one only*

2. Placer Lode **Millsite** Tunnelsite *Check one only*

JUL 13 1990

3. The name and address of the Locator is CYPRUS BAGDAD COPPER CORPORATION ^{7:45 A.M.} PHOENIX, ARIZONA

<u>P. O. BOX 245</u>	<u>BAGDAD</u>	<u>AZ</u>	<u>86321</u>
Address	City	State	Zip

4. The name of the claim is Bev 3

5. The date of the location is 6/6/90

6. The type of location monument is PVC

7. The type of corner and end monument is PVC

8. The claim is 660 feet long and 330 feet wide. The Distance from the location monument to each end of the claim is 0 feet in a East direction and 660 feet in a West direction.

9. The general course is from the East to the West

10. The location of the claim occupies all or part of the following quarter sections:

Quarter Section(s)	Section(s)	Township(s)	Range(s)
<u>S½ SE½ NE½ NE½</u>	<u>9</u>	<u>14N</u>	<u>9W</u>

11. The locality of this claim with reference to some natural object or permanent monument and additional information (if any) concerning its locality are as follows:

SEE ABOVE

12. If amending, the previous claim name was _____ recorded in Docket _____, Book _____

Mining District, _____ County, Arizona.

BOOK **2258** PAGE **718**

Date 6/6/90

Donville J. Owens
Signature

BOOK **2265** PAGE **281**

A H C 305768

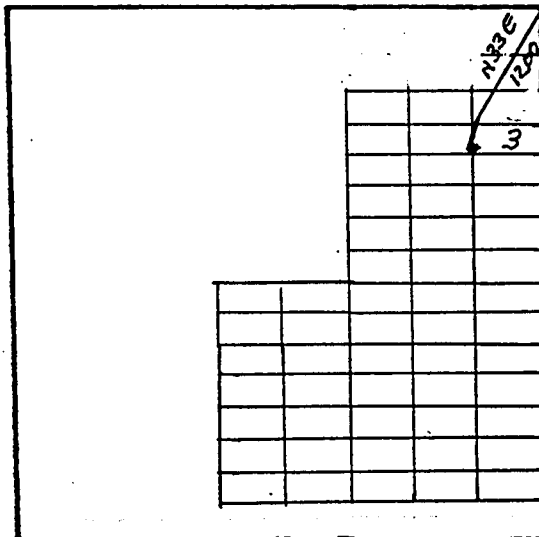
MAP OF MINING CLAIM LOCATION

- The name of the claim is Bev 3
- Type of claim is Placer Lode Millsite Tunnelsite *Check one only*
- The NW corner of the claim is 1200 feet in a N33E direction to a survey monument or permanent natural object described as NE corner of section 9, T14N, R9W G&SRB&M
- The bearing and distance between the corners of the claim are beginning at the NE corner of the claim, 660 feet in a South West direction to the NW corner, then 330 feet in a South direction to the SW corner, then 660 feet in East direction to the SE corner, then 330 feet in a North to the point of beginning.

MAP

One inch = Two thousand feet

North arrow



BOOK ~~2258~~ PAGE ~~719~~

BOOK ~~2265~~ PAGE ~~282~~

Section 9 Township 14N Range 9W G & SRB & M

Date 6/6/90

Carroll J. Owens
Signature

ss.



INSTRUMENT # 9025020
OFFICIAL RECORDS OF
YAVAPAI COUNTY
PATSY C. JENNEY
REQUEST OF:

CYPRUS BAGDAD COPPER CORP
DATE: 06/29/90 TIME: 10:50
FEE: 5.00 SC: 4.00 PT:
BOOK 2265 PAGE 283 PAGES: 002



INSTRUMENT # 9021974
OFFICIAL RECORDS OF
YAVAPAI COUNTY
PATSY C. JENNEY
REQUEST OF:

CYPRUS BAGDAD COPPER CORP
DATE: 06/08/90 TIME: 09:00
FEE: 5.00 SC: 4.00 PT:
BOOK 2258 PAGE 720 PAGES: 002

BK	FEE
	\$5
MAP	\$1
PCL	\$5
	\$1
	\$1

INDEXED & MICROFILMED

By _____ Deputy Recorder

NOTICE OF MINING CLAIM LOCATION

RECEIVED
B.L.M. AZ STATE OFFICE

JUL 13 1990
7:45 A.M.

1. Location Amendment *Check one only*

2. Placer Lode Millsite Tunnelsite *Check one only*

3. The name and address of the Locator is CYPRUS BAGDAD COPPER CORPORATION PHOENIX, ARIZONA

<u>P. O. BOX 245</u>	<u>BAGDAD</u>	<u>AZ</u>	<u>86321</u>
Address	City	State	Zip

4. The name of the claim is Bev 4

5. The date of the location is 6/6/90

6. The type of location monument is PVC

7. The type of corner and end monument is PVC

8. The claim is 660 feet long and 330 feet wide. The Distance from the location monument to each end of the claim is 0 feet in a East direction and 660 feet in a West direction.

9. The general course is from the East to the West.

10. The location of the claim occupies all or part of the following quarter sections:

Quarter Section(s)	Section(s)	Township(s)	Range(s)
<u>S½ SW¼ NE¼ NE¼</u>	<u>9</u>	<u>14N</u>	<u>9W</u>

11. The locality of this claim with reference to some natural object or permanent monument and additional information (if any) concerning its locality are as follows:

SEE ABOVE

12. If amending, the previous claim name was _____ recorded

in Docket _____, Book _____

Mining District, _____ County, Arizona.

Date 6/6/90

Orville J. Owens
Signature

BOOK 2265 PAGE 283

BOOK 2258 PAGE 720

A H C 305769

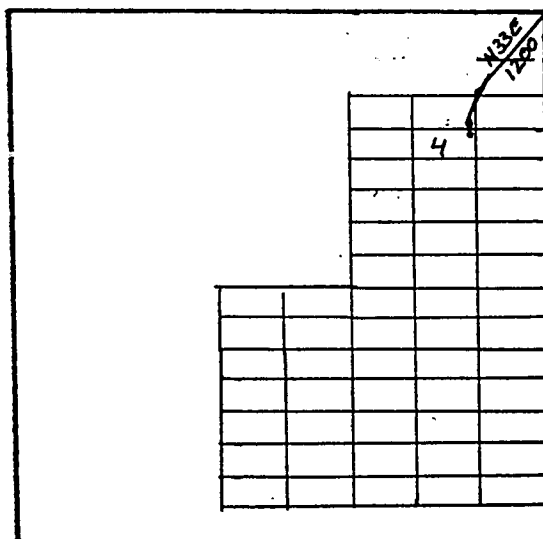
MAP OF MINING CLAIM LOCATION

1. The name of the claim is Bev 4
2. Type of claim is Placer Lode ~~Millsite~~ Tunnelsite *Check one only*
3. The NE corner of the claim is 1200 feet in a N33E direction to a survey monument or permanent natural object described as NE corner of section 9, T14N, R9W G&SRB&M
4. The bearing and distance between the corners of the claim are beginning at the NE corner of the claim, 660 feet in a West direction to the NW corner, then 330 feet in a South direction to the SW corner, then 660 feet in East direction to the SE corner, then 330 feet in a North to the point of beginning.

MAP

One inch = Two thousand feet

North arrow



BOOK 2255 PAGE 284

BOOK 2258 PAGE 721

Section 9 Township 14N Range 9W G & SRB & M

Date 6/6/90

Carville J. Quess
Signature

STATE OF ARIZONA,

I hereby certify that the within instrument was recorded and

Fee No.:



INSTRUMENT # 9025021
OFFICIAL RECORDS OF
YAVAPAI COUNTY
PATSY C. JENNEY
REQUEST OF:

CYPRUS BAGDAD COPPER CORP
DATE: 06/29/90 TIME: 10:50
FEE: 5.00 SC: 4.00 PT:
BOOK 2265 PAGE 285 PAGES: 002



INSTRUMENT # 9021975
OFFICIAL RECORDS OF
YAVAPAI COUNTY
PATSY C. JENNEY
REQUEST OF:

CYPRUS BAGDAD COPPER CORP
DATE: 06/08/90 TIME: 09:00
FEE: 5.00 SC: 4.00 PT:
BOOK 2258 PAGE 722 PAGES: 002

BK	FEE
MAP	\$
PCL	\$4
	\$5
	\$1

INDEXED &
MICROFILMED

INDEXED &
MICROFILMED

Deputy Recorder

Fee: \$

NOTICE OF MINING CLAIM LOCATION

R.L.M. AZ STATE OFFICE

JUL 13 1990

7:45 A.M.
PHOENIX, ARIZONA

1. Location Amendment *Check one only*
2. Placer Lode Millsite Tunnelsite *Check one only*

3. The name and address of the Locator is CYPRUS BAGDAD COPPER CORPORATION

<u>P. O. BOX 245</u>	<u>BAGDAD</u>	<u>AZ</u>	<u>86321</u>
Address	City	State	Zip

4. The name of the claim is Bev 5

5. The date of the location is 6/6/90

6. The type of location monument is PVC

7. The type of corner and end monument is PVC

8. The claim is 660 feet long and 330 feet wide. The Distance from the location monument to each end of the claim is 0 feet in a East direction and 660 feet in a West direction.

9. The general course is from the East to the West.

10. The location of the claim occupies all or part of the following quarter sections:

Quarter Section(s)	Section(s)	Township(s)	Range(s)
<u>N$\frac{1}{2}$ NE$\frac{1}{4}$ SE$\frac{1}{4}$ NE$\frac{1}{4}$</u>	<u>9</u>	<u>14N</u>	<u>9W</u>
_____	_____	_____	_____
_____	_____	_____	_____

11. The locality of this claim with reference to some natural object or permanent monument and additional information (if any) concerning its locality are as follows:

SEE ABOVE

12. If amending, the previous claim name was _____ recorded

in Docket _____, Book _____

Mining District, _____ County, Arizona.

Date 6/6/90

BOOK 2265 PAGE 285

Praville J. Quess
Signature

BOOK 2258 PAGE 722

A H C 305770

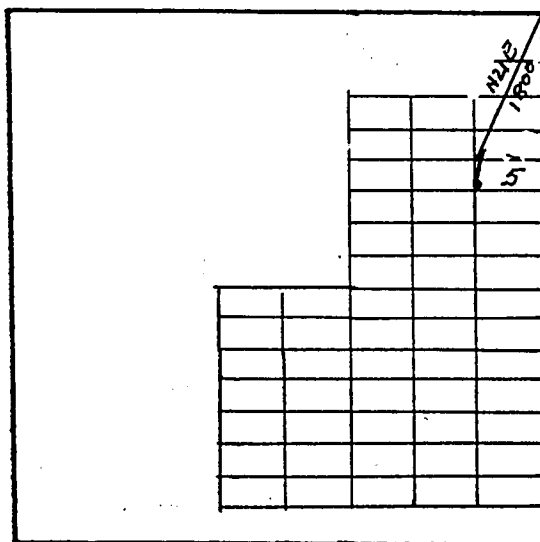
MAP OF MINING CLAIM LOCATION

1. The name of the claim is Bev 5
2. Type of claim is Placer Lode Millsite Tunnelsite *Check one only*
3. The SW corner of the claim is 1800 feet in a N21E direction to a survey monument or permanent natural object described as NE corner of section 9, T14N, R9W G&SRB&M
4. The bearing and distance between the corners of the claim are beginning at the NE corner of the claim, 660 feet in a West direction to the NW corner, then 330 feet in a South direction to the SW corner, then 660 feet in a East direction to the SE corner, then 330 feet in a North to the point of beginning.

MAP

One inch = Two thousand feet

North arrow



BOOK 2265 PAGE 286

BOOK 2258 PAGE 723

Section 9 Township 14N Range 9W G & SRB & M

Date 6/6/90

Orville J. Owens
Signature

STATE OF ARIZONA.

I by certify that the within instrument was ed and

Fee No.:

County of _____

ss. _____ recorded



INSTRUMENT # 9025022
OFFICIAL RECORDS OF
YAVAPAI COUNTY
PATSY C. JENNEY

REQUEST OF:

CYPRUS BAGDAD COPPER CORP
DATE: 06/29/90 TIME: 10:50
FEE: 5.00 SC: 4.00 PT:
BOOK 2265 PAGE 287 PAGES: 002



INSTRUMENT # 9021976
OFFICIAL RECORDS OF
YAVAPAI COUNTY
PATSY C. JENNEY

REQUEST OF:

CYPRUS BAGDAD COPPER CORP
DATE: 06/08/90 TIME: 09:00
FEE: 5.00 SC: 4.00 PT:
BOOK 2258 PAGE 724 PAGES: 002

BK	FEE
	\$
MAP	\$4
PCL	\$5
	\$1

INDEXED &
MICROFILMED

Deputy Recorder

RECEIVED
M. AZ STATE OFFICE

NOTICE OF MINING CLAIM LOCATION

1. Location Amendment *Check one only*
2. Placer Lode Millsite Tunnelsite *Check one only*

JUL 13 1990

7:45 A.M.
PHOENIX, ARIZONA

3. The name and address of the Locator is CYPRUS BAGDAD COPPER CORPORATION

<u>P. O. BOX 245</u>	<u>BAGDAD</u>	<u>AZ</u>	<u>86321</u>
Address	City	State	Zip

4. The name of the claim is Bev 6

5. The date of the location is 6/6/90

6. The type of location monument is PVC

7. The type of corner and end monument is PVC

8. The claim is 660 feet long and 330 feet wide. The Distance from the location monument to each end of the claim is 0 feet in a East direction and 660 feet in a West direction.

9. The general course is from the East to the West.

10. The location of the claim occupies all or part of the following quarter sections:

Quarter Section(s)	Section(s)	Township(s)	Range(s)
<u>N$\frac{1}{2}$ NW$\frac{1}{4}$ SE$\frac{1}{4}$ NE$\frac{1}{4}$</u>	<u>9</u>	<u>14N</u>	<u>9W</u>
_____	_____	_____	_____
_____	_____	_____	_____

11. The locality of this claim with reference to some natural object or permanent monument and additional information (if any) concerning its locality are as follows:

SEE ABOVE

12. If amending, the previous claim name was _____ recorded in Docket _____, Book _____

Mining District, _____ County, Arizona.

Date 6/6/90

BOOK 2265 PAGE 287

Patricia J. Quess
Signature

BOOK 2258 PAGE 724

A M C 305771

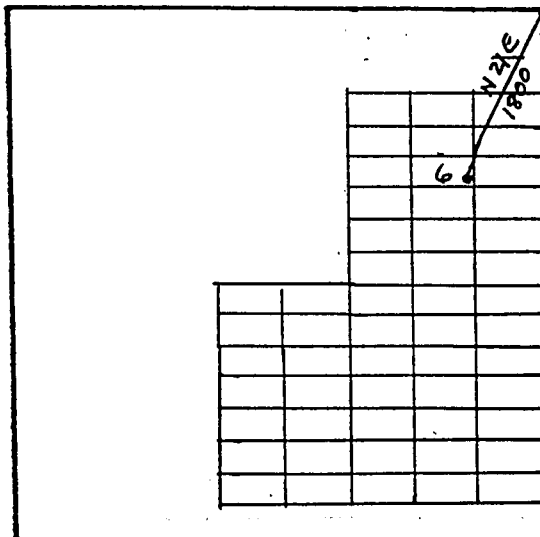
MAP OF MINING CLAIM LOCATION

- The name of the claim is Bev 6
- Type of claim is Placer Lode Millsite Tunnelsite *Check one only*
- The SE corner of the claim is 1800 feet in a N21E direction to a survey monument or permanent natural object described as NE corner of section 9, T14N, R9W G&SRB&M
- The bearing and distance between the corners of the claim are beginning at the NE corner of the claim, 660 feet in a West direction to the NW corner, then 330 feet in a South direction to the SW corner, then 660 feet in a East direction to the SE corner, then 330 feet in a North to the point of beginning.

MAP

One inch = Two thousand feet

North arrow



BOOK ~~2265~~ PAGE ~~288~~

BOOK ~~2258~~ PAGE ~~725~~

Section 9 Township 14N Range 9W G & SRB & M

Date 6/6/90

Carville J. Owens
Signature



INSTRUMENT # 9025023
OFFICIAL RECORDS OF
YAVAPAI COUNTY
PATSY C. JENNEY

REQUEST OF:
CYPRUS BAGDAD COPPER CORP
DATE: 06/29/90 TIME: 10:50
FEE: 5.00 SC: 4.00 PT:
BOOK 2265 PAGE 289 PAGES: 002



INSTRUMENT # 9021977
OFFICIAL RECORDS OF
YAVAPAI COUNTY
PATSY C. JENNEY

REQUEST OF:
CYPRUS BAGDAD COPPER CORP
DATE: 06/08/90 TIME: 09:00
FEE: 5.00 SC: 4.00 PT:
BOOK 2258 PAGE 726 PAGES: 002

EX	FEE
	5
MAP	\$4
PCL	\$5
	\$1
	\$1

INDEXED & MICROFILMED
INDEXED & MICROFILMED

Deputy Recorder

NOTICE OF MINING CLAIM LOCATION

RECEIVED
D.L.M. AZ STATE OFFICE

JUL 18 1990
7:45 A.M.

1. Location Amendment *Check one only*

2. Placer Lode Millsite Tunnelsite *Check one only*

3. The name and address of the Locator is CYPRUS BAGDAD COPPER CORPORATION PHOENIX, ARIZONA
Name
P. O. BOX 245 BAGDAD AZ 86321
Address City State Zip

4. The name of the claim is Bev 7

5. The date of the location is 6/6/90

6. The type of location monument is PVC

7. The type of corner and end monument is PVC

8. The claim is 660 feet long and 330 feet wide. The Distance from the location monument to each end of the claim is 0 feet in a East direction and 660 feet in a West direction.

9. The general course is from the East to the West.

10. The location of the claim occupies all or part of the following quarter sections:

Quarter Section(s)	Section(s)	Township(s)	Range(s)
<u>S$\frac{1}{2}$ NE$\frac{1}{4}$ SE$\frac{1}{4}$ NE$\frac{1}{4}$</u>	<u>9</u>	<u>14N</u>	<u>9W</u>

11. The locality of this claim with reference to some natural object or permanent monument and additional information (if any) concerning its locality are as follows:

SEE ABOVE

12. If amending, the previous claim name was _____ recorded in Docket _____, Book _____ Mining District, _____ County, Arizona.

Date 6/6/90

BOOK 2265 PAGE 289

Orville J. Owens

Signature

BOOK 2258 PAGE 726

A MC 305772

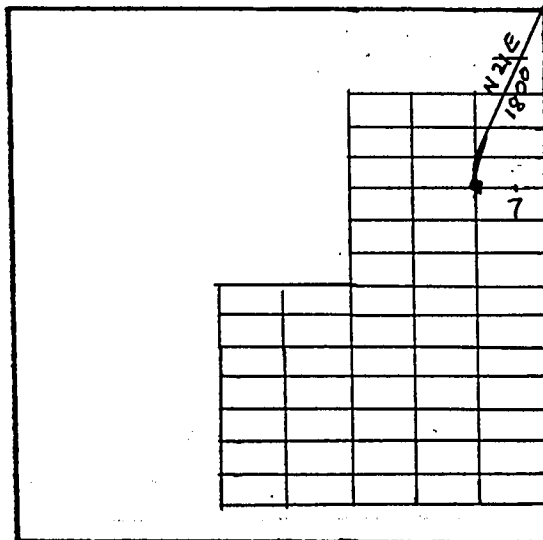
MAP OF MINING CLAIM LOCATION

- The name of the claim is Bev 7
- Type of claim is Placer Lode Millsite Tunnelsite *Check one only*
- The NW corner of the claim is 1800 feet in a N21E direction to a survey monument or permanent natural object described as NE corner of section 9, T14N, R9W G&SRB&M
- The bearing and distance between the corners of the claim are beginning at the NE corner of the claim, 660 feet in a West direction to the NW corner, then 330 feet in a South direction to the SW corner, then 660 feet in a East direction to the SE corner, then 330 feet in a North to the point of beginning.

MAP

One inch = Two thousand feet

North arrow



BOOK 2255 PAGE 290

BOOK 2258 PAGE 727

Section 9 Township 14N Range 9W G & SRB & M

Date 6/6/90

Orville J. Owens
Signature

ss.



INSTRUMENT # 9025024
OFFICIAL RECORDS OF
YAVAPAI COUNTY
PATSY C. JENNEY
REQUEST OF:
CYPRUS BAGDAD COPPER CORP
DATE: 06/29/90 TIME: 10:50
FEE: 5.00 SC: 4.00 PT:
BOOK 2265 PAGE 291 PAGES: 002



INSTRUMENT # 9021978
OFFICIAL RECORDS OF
YAVAPAI COUNTY
PATSY C. JENNEY
REQUEST OF:
CYPRUS BAGDAD COPPER CORP
DATE: 06/08/90 TIME: 09:00
FEE: 5.00 SC: 4.00 PT:
BOOK 2258 PAGE 728 PAGES: 002

Table with columns: PK, FEE, MAP, PCL, \$, \$1, \$

By Deputy Recorder

INDEXED & MICROFILMED

NOTICE OF MINING CLAIM LOCATION

RECEIVED
M. AZ STATE OFFICE

JUL 13 1990
7:45 A.M.
PHOENIX, ARIZONA

1. [X] Location [] Amendment Check one only

2. [] Placer [] Lode [X] Millsite [] Tunnelsite Check one only

3. The name and address of the Locator is CYPRUS BAGDAD COPPER CORPORATION
P. O. BOX 245 BAGDAD AZ 86321
Address City State Zip

4. The name of the claim is Bev 8

5. The date of the location is 6/6/90

6. The type of location monument is PVC

7. The type of corner and end monument is PVC

8. The claim is 660 feet long and 330 feet wide. The Distance from the location monument to each end of the claim is 0 feet in a East direction and 660 feet in a West direction.

9. The general course is from the East to the West.

Table with columns: Quarter Section(s), Section(s), Township(s), Range(s). Row 1: S1/2 NW1/4 SE1/4 NE1/4, 9, 14N, 9W

11. The locality of this claim with reference to some natural object or permanent monument and additional information (if any) concerning its locality are as follows: SEE ABOVE

12. If amending, the previous claim name was recorded in Docket, Book, Mining District, County, Arizona.

Date 6/6/90 Signature [Signature] DOC: 2258 PAGE 728

A MC 305773

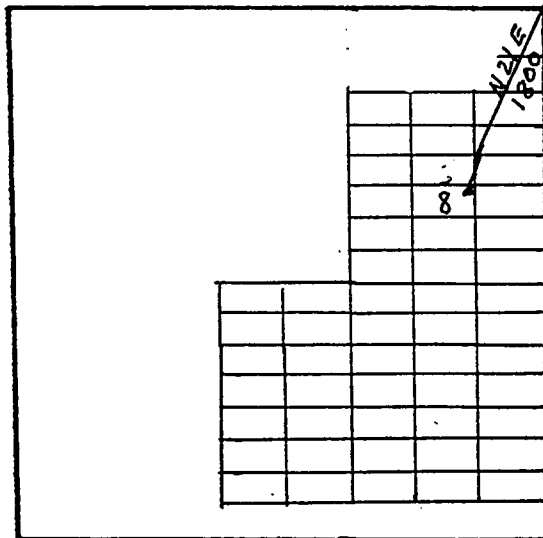
MAP OF MINING CLAIM LOCATION

- The name of the claim is Bev 8
- Type of claim is Placer Lode Millsite Tunnelsite *Check one only*
- The NE corner of the claim is 1800 feet in a N 21 E direction to a survey monument or permanent natural object described as NE corner of section 9, T14N, R9W G&SRB&M
- The bearing and distance between the corners of the claim are beginning at the NE corner of the claim, 660 feet in a West direction to the NW corner, then 330 feet in a South direction to the SW corner, then 660 feet in East direction to the SE corner, then 330 feet in a North to the point of beginning.

MAP

One inch = Two thousand feet

North arrow



BOOK 2285 PAGE 292

BOOK 2258 PAGE 729

Section 9 Township 14N Range 9W G & SRB & M

Date 6/6/90

Orville J. Owens
Signature



INSTRUMENT # 9025025
OFFICIAL RECORDS OF
YAVAPAI COUNTY
PATSY C. JENNEY
REQUEST OF:
CYPRUS BAGDAD COPPER CORP
DATE: 06/29/90 TIME: 10:50
FEE: 5.00 SC: 4.00 PT:
BOOK 2265 PAGE 293 PAGES: 002



INSTRUMENT # 9021979
OFFICIAL RECORDS OF
YAVAPAI COUNTY
PATSY C. JENNEY
REQUEST OF:
CYPRUS BAGDAD COPPER CORP
DATE: 06/08/90 TIME: 09:00
FEE: 5.00 SC: 4.00 PT:
BOOK 2258 PAGE 730 PAGES: 002

EX	FEE
	5
MAP	S4
PCL	S5
	S1

INDEXED &
MICROFILMED

Deputy Recorder

INDEXED &
MICROFILMED

NOTICE OF MINING CLAIM LOCATION

B.L.M. AZ STATE OFFICE

JUL 13 1990

7:45 A.M.
PHOENIX, ARIZONA

- Location Amendment *Check one only*
- Placer Lode Millsite Tunnelsite *Check one only*
- The name and address of the Locator is CYPRUS BAGDAD COPPER CORPORATION

P. O. BOX 245	BAGDAD	AZ	86321
Address	City	State	Zip

- The name of the claim is Bev 9
- The date of the location is 6/6/90
- The type of location monument is PVC
- The type of corner and end monument is PVC
- The claim is 660 feet long and 330 feet wide. The Distance from the location monument to each end of the claim is 0 feet in a East direction and 660 feet in a West direction.
- The general course is from the East to the West.

- The location of the claim occupies all or part of the following quarter sections:

Quarter Section(s) <u>N¹/₂ SE¹/₄ SE¹/₄ NE¹/₄</u>	Section(s) <u>9</u>	Township(s) <u>14N</u>	Range(s) <u>9W</u>
---	------------------------	---------------------------	-----------------------

- The locality of this claim with reference to some natural object or permanent monument and additional information (if any) concerning its locality are as follows:

SEE ABOVE

- If amending, the previous claim name was _____ recorded in Docket _____, Book _____, Mining District, _____ County, Arizona.

Date 6/6/90

Rowell J. Owens

Signature

BOOK 2265 PAGE 293

BOOK 2258 PAGE 730

A M C 305774

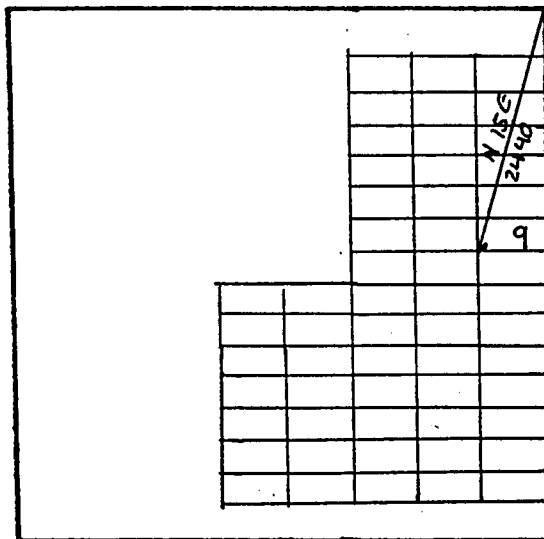
MAP OF MINING CLAIM LOCATION

- The name of the claim is Bev 9
- Type of claim is Placer Lode Millsite Tunnelsite *Check one only*
- The SW corner of the claim is 2440 feet in a N 15 E direction to a survey monument or permanent natural object described as NE corner of section 9, T14N, R9W G&SRB&M
- The bearing and distance between the corners of the claim are beginning at the NE corner of the claim, 660 feet in a West direction to the NW corner, then 330 feet in a South direction to the SW corner, then 660 feet in East direction to the SE corner, then 330 feet in a North to the point of beginning.

MAP

One inch = Two thousand feet

North arrow



BOOK ~~2265~~ PAGE 291

BOOK ~~2258~~ PAGE 731

Section 9 Township 14N Range 9W G & SRB & M

Date 6/6/90

Orville J. Querris
Signature

ss.



INSTRUMENT # 9025026
OFFICIAL RECORDS OF
YAVAPAI COUNTY
PATSY C. JENNEY

REQUEST OF:

CYPRUS BAGDAD COPPER CORP
DATE: 06/29/90 TIME: 10:50
FEE: 5.00 SC: 4.00 PT:
BOOK 2265 PAGE 295 PAGES: 002



INSTRUMENT # 9021980
OFFICIAL RECORDS OF
YAVAPAI COUNTY
PATSY C. JENNEY

REQUEST OF:

CYPRUS BAGDAD COPPER CORP
DATE: 06/08/90 TIME: 09:00
FEE: 5.00 SC: 4.00 PT:
BOOK 2258 PAGE 732 PAGES: 002 : \$

EK	FEE
	5
MAP	34
PCL	55
	51

By _____ Deputy Recorder

**INDEXED &
MICROFILMED**

NOTICE OF MINING CLAIM LOCATION

RECEIVED
M. AZ STATE OFFICE

1. Location Amendment *Check one only*
2. Placer Lode Millsite Tunnelsite *Check one only*

JUL 13 1990
7:45 A.M.
PHOENIX, ARIZONA

3. The name and address of the Locator is CYPRUS BAGDAD COPPER CORPORATION

	<u>Name</u>		
<u>P. O. BOX 245</u>	<u>BAGDAD</u>	<u>AZ</u>	<u>86321</u>
<u>Address</u>	<u>City</u>	<u>State</u>	<u>Zip</u>

4. The name of the claim is Bev 10

5. The date of the location is 6/6/90

6. The type of location monument is PVC

7. The type of corner and end monument is PVC

8. The claim is 660 feet long and 330 feet wide. The Distance from the location monument to each end of the claim is 0 feet in a East direction and 660 feet in a West direction.

9. The general course is from the East to the West

10. The location of the claim occupies all or part of the following quarter sections:

<u>Quarter Section(s)</u>	<u>Section(s)</u>	<u>Township(s)</u>	<u>Range(s)</u>
<u>N$\frac{1}{2}$ SW$\frac{1}{4}$ SE$\frac{1}{4}$ NE$\frac{1}{4}$</u>	<u>9</u>	<u>14N</u>	<u>9W</u>
_____	_____	_____	_____
_____	_____	_____	_____

11. The locality of this claim with reference to some natural object or permanent monument and additional information (if any) concerning its locality are as follows:

SEE ABOVE

12. If amending, the previous claim name was _____ recorded in Docket _____, Book _____, Mining District _____, County, Arizona.

Date 6/6/90

Paaville J. Owens
Signature

BOOK 2265 PAGE 295

BOOK 2258 PAGE 732

A M C 305775

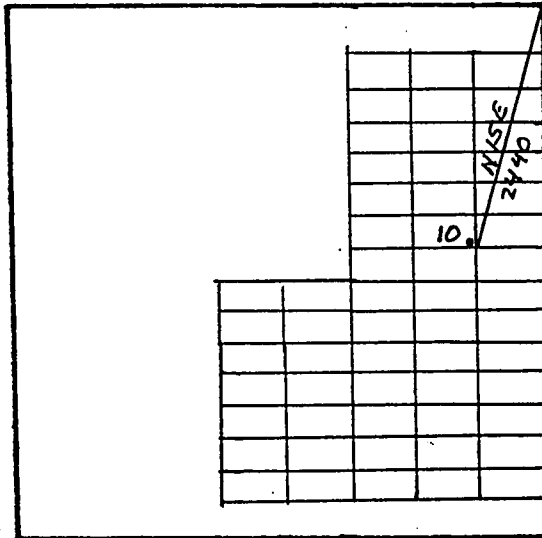
MAP OF MINING CLAIM LOCATION

1. The name of the claim is Bev 10
2. Type of claim is Placer Lode Millsite Tunnelsite *Check one only*
3. The SE corner of the claim is 2440 feet in a N 15 E direction to a survey monument or permanent natural object described as NE corner of section 9, T14N, R9W G&SRB&M
4. The bearing and distance between the corners of the claim are beginning at the NE corner of the claim, 660 feet in a West direction to the NW corner, then 330 feet in a South direction to the SW corner, then 660 feet in East direction to the SE corner, then 330 feet in a North to the point of beginning.

MAP

One inch = Two thousand feet

North arrow



BOOK ~~2255~~ PAGE ~~296~~

BOOK ~~2258~~ PAGE ~~733~~

Section 9 Township 14N Range 9W G & SRB & M

Date 6/6/90

Orville J. Owens
Signature

STATE OF ARIZONA,

I by certify that the within instrument was ed and

Fee No.:

County of _____ ss. recorded _____



INSTRUMENT # 9025027
OFFICIAL RECORDS OF
YAVAPAI COUNTY
PATSY C. JENNEY

REQUEST OF:
CYPRUS BAGDAD COPPER CORP
DATE: 06/29/90 TIME: 10:50
FEE: 5.00 SC: 4.00 PT:
BOOK 2265 PAGE 297 PAGES: 002



INSTRUMENT # 9021981
OFFICIAL RECORDS OF
YAVAPAI COUNTY
PATSY C. JENNEY
REQUEST OF:

CYPRUS BAGDAD COPPER CORP
DATE: 06/08/90 TIME: 09:00
FEE: 5.00 SC: 4.00 PT:
BOOK 2258 PAGE 734 PAGES: 002

BK	FEE
	\$7
MAP	\$4
PCL	\$5
SI	

ee: \$

by _____ Deputy Recorder

INDEXED &
MICROFILMED

NOTICE OF MINING CLAIM LOCATION

RECEIVED

B.L.M. AZ STATE OFFICE

- Location Amendment *Check one only*
- Placer Lode Millsite Tunnelsite *Check one only*

JUL 13 1990

7:45 A.M.

3. The name and address of the Locator is CYPRUS BAGDAD COPPER CORPORATION *Name* PHOENIX, ARIZONA

P. O. BOX 245 BAGDAD AZ 86321

Address City State Zip

4. The name of the claim is Bev 11

5. The date of the location is 6/6/90

6. The type of location monument is PVC

7. The type of corner and end monument is PVC

8. The claim is 660 feet long and 330 feet wide. The Distance from the location monument to each end of the claim is 0 feet in a East direction and 660 feet in a West direction.

9. The general course is from the East to the West

10. The location of the claim occupies all or part of the following quarter sections:

Quarter Section(s)	Section(s)	Township(s)	Range(s)
<u>S$\frac{1}{2}$ SE$\frac{1}{4}$ SE$\frac{1}{4}$ NE$\frac{1}{4}$</u>	<u>9</u>	<u>14N</u>	<u>9W</u>

11. The locality of this claim with reference to some natural object or permanent monument and additional information (if any) concerning its locality are as follows:

SEE ABOVE

12. If amending, the previous claim name was _____ recorded in Docket _____, Book _____, Mining District, _____ County, Arizona.

Date 6/6/90 BOOK 2265 PAGE 297 Arville J. Owens

Signature

BOOK 2258 PAGE 734

A M C 305776

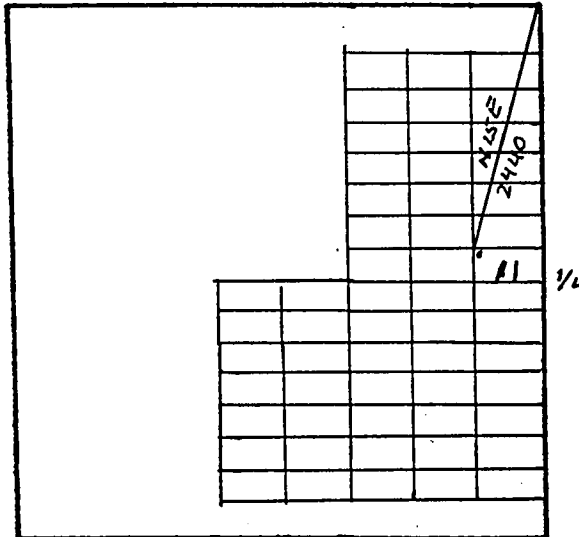
MAP OF MINING CLAIM LOCATION

- The name of the claim is Bev 11
- Type of claim is Placer Lode ~~Millsite~~ Tunnelsite *Check one only*
- The NW corner of the claim is 2440 feet in a N 15 E direction to a survey monument or permanent natural object described as NE corner of section 9, T14N, R9W G&SRB&M
- The bearing and distance between the corners of the claim are beginning at the NE corner of the claim, 660 feet in a West direction to the NW corner, then 330 feet in a South direction to the SW corner, then 660 feet in East direction to the SE corner, then 330 feet in a North to the point of beginning.

MAP

One inch = Two thousand feet

North arrow



BOOK 2265 PAGE 298

BOOK 2258 PAGE 735

Section 9 Township 14N Range 9W G & SRB & M

Date 6/6/90

Orville J. Owens
Signature

ss.



INSTRUMENT # 9025028
OFFICIAL RECORDS OF
YAVAPAI COUNTY
PATSY C. JENNEY

REQUEST OF:

CYPRUS BAGDAD COPPER CORP
DATE: 06/29/90 TIME: 10:50
FEE: 5.00 SC: 4.00 PT:
BOOK 2265 PAGE 299 PAGES: 002



INSTRUMENT # 9021982
OFFICIAL RECORDS OF
YAVAPAI COUNTY
PATSY C. JENNEY

REQUEST OF:

CYPRUS BAGDAD COPPER CORP
DATE: 06/08/90 TIME: 09:00
FEE: 5.00 SC: 4.00 PT:
BOOK 2258 PAGE 736 PAGES: 002

BK	FEE
	\$
MAP	\$4
	\$5
Fee: SPC	\$1

Micro

By _____ Deputy Recorder

INDEXED &
MICROFILMED

NOTICE OF MINING CLAIM LOCATION

RECEIVED
D.M. AZ STATE OFFICE

JUL 13 1990

7:45 A.M.

PHOENIX, ARIZONA

1. Location Amendment *Check one only*

2. Placer Lode Millsite Tunnelsite *Check one only*

3. The name and address of the Locator is CYPRUS BAGDAD COPPER CORPORATION

		Name		
<u>P. O. BOX 245</u>	<u>BAGDAD</u>	<u>AZ</u>	<u>86321</u>	
Address	City	State	Zip	

4. The name of the claim is Bev 12

5. The date of the location is 6/6/90

6. The type of location monument is PVC

7. The type of corner and end monument is PVC

8. The claim is 660 feet long and 330 feet wide. The Distance from the location monument to each end of the claim is 0 feet in a East direction and 660 feet in a West direction.

9. The general course is from the East to the West

10. The location of the claim occupies all or part of the following quarter sections:

Quarter Section(s)	Section(s)	Township(s)	Range(s)
<u>S$\frac{1}{2}$ SW$\frac{1}{4}$ SE$\frac{1}{4}$ NE$\frac{1}{4}$</u>	<u>9</u>	<u>14N</u>	<u>9W</u>
_____	_____	_____	_____
_____	_____	_____	_____

11. The locality of this claim with reference to some natural object or permanent monument and additional information (if any) concerning its locality are as follows:

SEE ABOVE

12. If amending, the previous claim name was _____ recorded in Docket _____, Book _____ Mining District, _____ County, Arizona.

Date 6/6/90

Orville J. Owens
Signature

BOOK 2265 PAGE 299

BOOK 2258 PAGE 736

A M C 305777

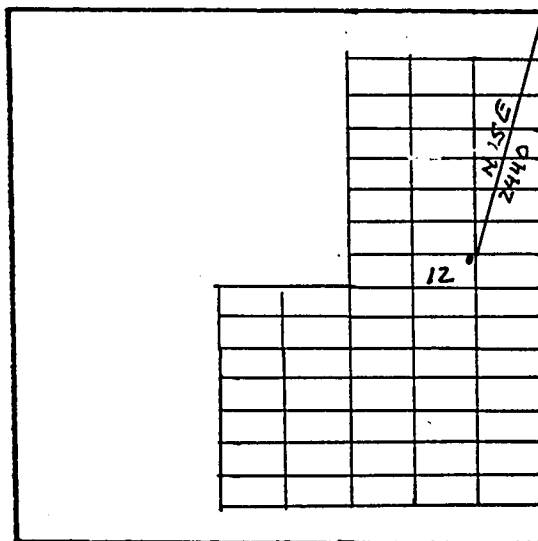
MAP OF MINING CLAIM LOCATION

1. The name of the claim is Bev 12
2. Type of claim is Placer Lode ~~Millsite~~ Tunnelsite *Check one only*
3. The NE corner of the claim is 2440 feet in a N 15 E direction to a survey monument or permanent natural object described as NE corner of section 9, T14N, R9W G&SRB&M
4. The bearing and distance between the corners of the claim are beginning at the NE corner of the claim, 660 feet in a West direction to the NW corner, then 330 feet in a South direction to the SW corner, then 660 feet in East direction to the SE corner, then 330 feet in a North to the point of beginning.

MAP

One inch = Two thousand feet

North arrow



BOOK ~~2258~~ **2265** PAGE **300**

BOOK ~~2258~~ **2258** PAGE **737**

Section 9 Township 14N Range 9W G & SRB & M

Date 6/6/90

Orville J. Owens
Signature



INSTRUMENT # 9025029
OFFICIAL RECORDS OF
YAVAPAI COUNTY
PATSY C. JENNEY

REQUEST OF:

CYPRUS BAGDAD COPPER CORP
DATE: 06/29/90 TIME: 10:50
FEE: 5.00 SC: 4.00 PT:
BOOK 2265 PAGE 301 PAGES: 002



INSTRUMENT # 9021983
OFFICIAL RECORDS OF
YAVAPAI COUNTY
PATSY C. JENNEY

REQUEST OF:

CYPRUS BAGDAD COPPER CORP
DATE: 06/08/90 TIME: 09:00
FEE: 5.00 SC: 4.00 PT:
BOOK 2258 PAGE 738 PAGES: 002

BR	FEE
MAP	\$
PCL	\$5
	\$1

MICROFILMED

By

Deputy Recorder

INDEXED &
MICROFILMED

NOTICE OF MINING CLAIM LOCATION

RECEIVED

B.L.M. AZ STATE OFFICE

JUL 13 1990

7:45 A.M.

PHOENIX, ARIZONA

1. Location Amendment *Check one only*

2. Placer Lode Millsite Tunnelsite *Check one only*

3. The name and address of the Locator is CYPRUS BAGDAD COPPER CORPORATION 7:45 A.M.
P. O. BOX 245 BAGDAD AZ 86321
 Address City State Zip

4. The name of the claim is Bev 13

5. The date of the location is 6/6/90

6. The type of location monument is PVC

7. The type of corner and end monument is PVC

8. The claim is 660 feet long and 330 feet wide. The Distance from the location monument to each end of the claim is 0 feet in a East direction and 660 feet in a West direction.

9. The general course is from the East to the West

10. The location of the claim occupies all or part of the following quarter sections:

Quarter Section(s)	Section(s)	Township(s)	Range(s)
<u>N$\frac{1}{2}$ NE$\frac{1}{4}$ NE$\frac{1}{4}$ SE$\frac{1}{4}$</u>	<u>9</u>	<u>14N</u>	<u>9W</u>

11. The locality of this claim with reference to some natural object or permanent monument and additional information (if any) concerning its locality are as follows:

SEE ABOVE

12. If amending, the previous claim name was _____ recorded in Docket _____, Book _____, Mining District, _____ County, Arizona.

Date 6/6/90

BOOK 2265 PAGE 301

Paulette J. Owens
Signature

BOOK 2258 PAGE 738

A H C 305778

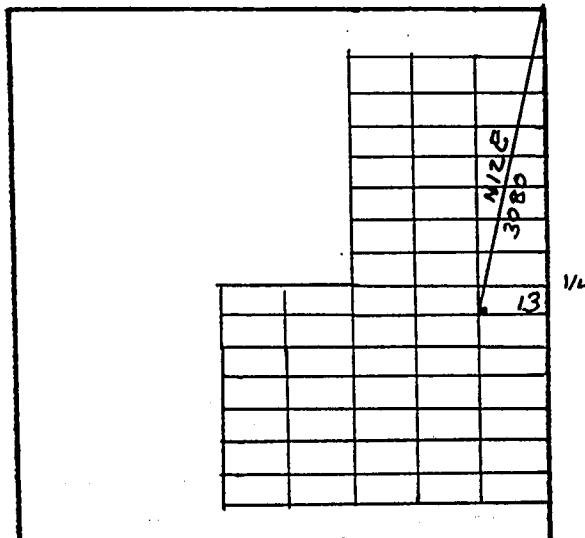
MAP OF MINING CLAIM LOCATION

- The name of the claim is Bev 13
- Type of claim is Placer Lode Millsite Tunnelsite *Check one only*
- The SW corner of the claim is 3080 feet in a N 12 E direction to a survey monument or permanent natural object described as NE corner of section 9, T14N, R9W G&SRB&M
- The bearing and distance between the corners of the claim are beginning at the NE corner of the claim, 660 feet in a West direction to the NW corner, then 330 feet in a South direction to the SW corner, then 660 feet in a East direction to the SE corner, then 330 feet in a North to the point of beginning.

MAP

One inch = Two thousand feet

North arrow



BOOK 2265 PAGE 302

BOOK 2258 PAGE 739

Section 9 Township 14N Range 9W G & SRB & M

Date 6/6/90

Orville J. Quess
Signature



INSTRUMENT # 9025030
 OFFICIAL RECORDS OF
 YAVAPAI COUNTY
 PATSY C. JENNEY
 REQUEST OF:
 CYPRUS BAGDAD COPPER CORP
 DATE: 06/29/90 TIME: 10:50
 FEE: 5.00 SC: 4.00 PT:
 BOOK 2265 PAGE 303 PAGES: 002



INSTRUMENT # 9021984
 OFFICIAL RECORDS OF
 YAVAPAI COUNTY
 PATSY C. JENNEY
 REQUEST OF:
 CYPRUS BAGDAD COPPER CORP
 DATE: 06/08/90 TIME: 09:00
 FEE: 5.00 SC: 4.00 PT:
 BOOK 2258 PAGE 740 PAGES: 002

BK	FEE
MAP	\$4
PCL	\$5
	\$1
	\$9

INDEXED & MICROFILMED

INDEXED & MICROFILMED

By _____ Deputy Recorder

NOTICE OF MINING CLAIM LOCATION

RECEIVED
B.L.M. AZ STATE OFFICE

JUL 13 1990

7:45 A.M.

PHOENIX, ARIZONA

1. Location Amendment *Check one only*

2. Placer Lode Millsite Tunnelsite *Check one only*

3. The name and address of the Locator is CYPRUS BAGDAD COPPER CORPORATION
P. O. BOX 245 BAGDAD AZ 86321
 Address City State Zip

4. The name of the claim is Bev 14

5. The date of the location is 6/6/90

6. The type of location monument is PVC

7. The type of corner and end monument is PVC

8. The claim is 660 feet long and 330 feet wide. The Distance
 from the location monument to each end of the claim is 0 feet in a East
direction and 660 feet in a West direction.

9. The general course is from the East to the West

10. The location of the claim occupies all or part of the following quarter sections:

Quarter Section(s)	Section(s)	Township(s)	Range(s)
<u>N$\frac{1}{2}$ NW$\frac{1}{4}$ NE$\frac{1}{4}$ SE$\frac{1}{4}$</u>	<u>9</u>	<u>14N</u>	<u>9W</u>

11. The locality of this claim with reference to some natural object or permanent monument and additional information (if any) concerning its locality are as follows:

SEE ABOVE

12. If amending, the previous claim name was _____ recorded
 in Docket _____, Book _____
 Mining District, _____ County, Arizona.

Date 6/6/90

Orville J. Quiers
Signature

A M C 305779

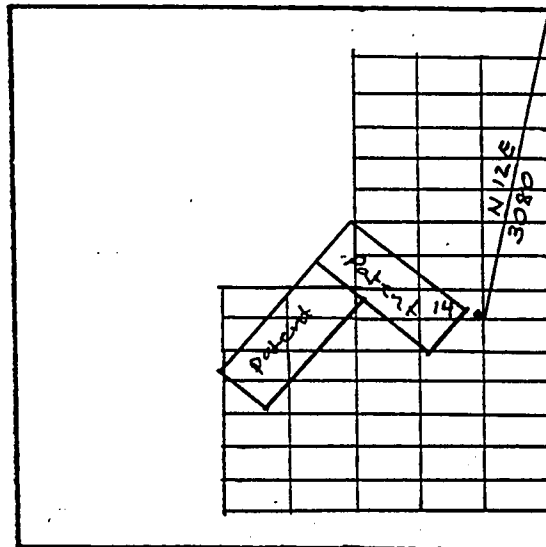
MAP OF MINING CLAIM LOCATION

- The name of the claim is Bev 14
- Type of claim is Placer Lode Millsite Tunnelsite *Check one only*
- The SE corner of the claim is 3080 feet in a N 12 E direction to a survey monument or permanent natural object described as NE corner of section 9, T14N, R9W G&SRB&M
- The bearing and distance between the corners of the claim are beginning at the NE corner of the claim, 660 feet in a West direction to the NW corner, then 330 feet in a South direction to the SW corner, then 660 feet in a East direction to the SE corner, then 330 feet in a North to the point of beginning.

MAP

One inch = Two thousand feet

North arrow



BOOK ~~2235~~ PAGE ~~304~~

BOOK ~~2258~~ PAGE ~~741~~

Section 9 Township 14N Range 9W G & SRB & M

Date 6/6/90

Orville J. Owens
Signature

ss.



INSTRUMENT # 9025031
OFFICIAL RECORDS OF
YAVAPAI COUNTY
PATSY C. JENNEY

REQUEST OF:

CYPRUS BAGDAD COPPER CORP
DATE: 06/29/90 TIME: 10:50
FEE: 5.00 SC: 4.00 PT:
BOOK 2265 PAGE 305 PAGES: 002



INSTRUMENT # 9021985
OFFICIAL RECORDS OF
YAVAPAI COUNTY
PATSY C. JENNEY

REQUEST OF:

CYPRUS BAGDAD COPPER CORP
DATE: 06/08/90 TIME: 09:00
FEE: 5.00 SC: 4.00 PT:
BOOK 2258 PAGE 742 PAGES: 002

BOOK	FEE
MAP	\$
PCL	\$5
	\$1

By

Deputy Recorder

INDEXED &
MICROFILMED

NOTICE OF MINING CLAIM LOCATION

RECEIVED
M. AZ STATE OFFICE

JUL 13 1990

7:45 A.M.
PHOENIX, ARIZONA

A M C 305780

1. Location Amendment *Check one only*

2. Placer Lode Millsite Tunnelsite *Check one only*

3. The name and address of the Locator is CYPRUS BAGDAD COPPER CORPORATION

<u>P. O. BOX 245</u>	<u>BAGDAD</u>	<u>AZ</u>	<u>86321</u>
Address	City	State	Zip

4. The name of the claim is Bev 15

5. The date of the location is 6/6/90

6. The type of location monument is PVC

7. The type of corner and end monument is PVC

8. The claim is 660 feet long and 330 feet wide. The Distance from the location monument to each end of the claim is 0 feet in a East direction and 660 feet in a West direction.

9. The general course is from the East to the West.

10. The location of the claim occupies all or part of the following quarter sections:

Quarter Section(s)	Section(s)	Township(s)	Range(s)
<u>S½ NE¼ NE¼ SE¼</u>	<u>9</u>	<u>14N</u>	<u>9W</u>

11. The locality of this claim with reference to some natural object or permanent monument and additional information (if any) concerning its locality are as follows:

SEE ABOVE

12. If amending, the previous claim name was _____ recorded in Docket _____, Book _____ Mining District, _____ County, Arizona.

Date 6/6/90

Donville J. Query

Signature
BOOK 2258 PAGE 742

BOOK 2265 PAGE 305

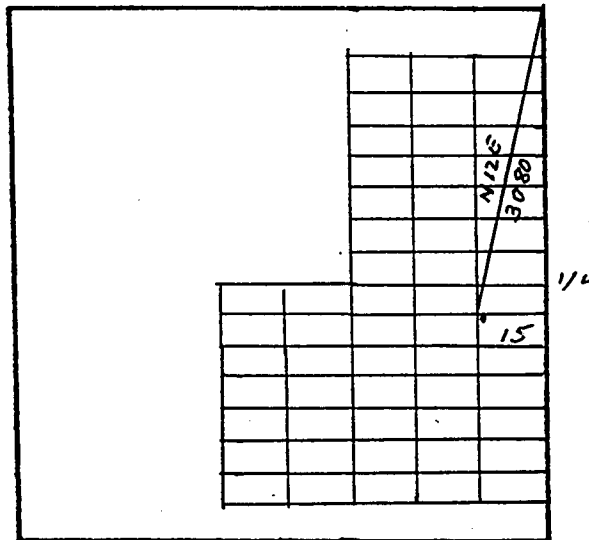
MAP OF MINING CLAIM LOCATION

1. The name of the claim is Bev 15
2. Type of claim is Placer Lode Millsite Tunnelsite *Check one only*
3. The NW corner of the claim is 3080 feet in a N 12 E direction to a survey monument or permanent natural object described as NE corner of section 9, T14N, R9W G&SRB&M
4. The bearing and distance between the corners of the claim are beginning at the NE corner of the claim, 660 feet in a West direction to the NW corner, then 330 feet in a South direction to the SW corner, then 660 feet in East direction to the SE corner, then 330 feet in a North to the point of beginning.

MAP

One inch = Two thousand feet

North arrow



BOOK ~~2265~~ PAGE ~~306~~

BOOK ~~2258~~ PAGE ~~743~~

Section 9 Township 14N Range 9W G & SRB & M

Date 6/6/90

Orville J. Owens

Signature

STATE OF ARIZONA,

I by certify that the within instrument was filed and

Fee No.:

County of _____

ss.

recorded _____



INSTRUMENT # 9025032
OFFICIAL RECORDS OF
YAVAPAI COUNTY
PATSY C. JENNEY

REQUEST OF:

CYPRUS BAGDAD COPPER CORP
DATE: 06/29/90 TIME: 10:50
FEE: 5.00 SC: 4.00 PT:
BOOK 2265 PAGE 307 PAGES: 002



INSTRUMENT # 9021986
OFFICIAL RECORDS OF
YAVAPAI COUNTY
PATSY C. JENNEY

REQUEST OF:

CYPRUS BAGDAD COPPER CORP
DATE: 06/08/90 TIME: 09:00
FEE: 5.00 SC: 4.00 PT:
BOOK 2258 PAGE 744 PAGES: 002

EX	FEE
	\$5
MAP	\$4
	\$5
COL	\$5

INDEXED &

INDEXED &
MED

MICROFILMED

Deputy Recorder

NOTICE OF MINING CLAIM LOCATION

RECEIVED
P.L.M. AZ STATE OFFICE

JUL 13 1990

7:45 A.M.
PHOENIX, ARIZONA

1. Location Amendment *Check one only*

2. Placer Lode Millsite Tunnelsite *Check one only*

3. The name and address of the Locator is CYPRUS BAGDAD COPPER CORPORATION

<u>P. O. BOX 245</u>	<u>BAGDAD</u>	<u>AZ</u>	<u>86321</u>
Address	City	State	Zip

4. The name of the claim is Bev 16

5. The date of the location is 6/6/90

6. The type of location monument is PVC

7. The type of corner and end monument is PVC

8. The claim is 660 feet long and 330 feet wide. The Distance from the location monument to each end of the claim is 0 feet in a East direction and 660 feet in a West direction.

9. The general course is from the East to the West.

10. The location of the claim occupies all or part of the following quarter sections:

Quarter Section(s)	Section(s)	Township(s)	Range(s)
<u>S$\frac{1}{2}$ NW$\frac{1}{4}$ NE$\frac{1}{4}$ SE$\frac{1}{4}$</u>	<u>9</u>	<u>14N</u>	<u>9W</u>
_____	_____	_____	_____
_____	_____	_____	_____

11. The locality of this claim with reference to some natural object or permanent monument and additional information (if any) concerning its locality are as follows:

SEE ABOVE

12. If amending, the previous claim name was _____ recorded in Docket _____, Book _____

Mining District, _____ County, Arizona.

Date 6/6/90

Orville J. Owens

Signature
BOOK 2258 PAGE 744

BOOK 2265 PAGE 307

A MC 305781

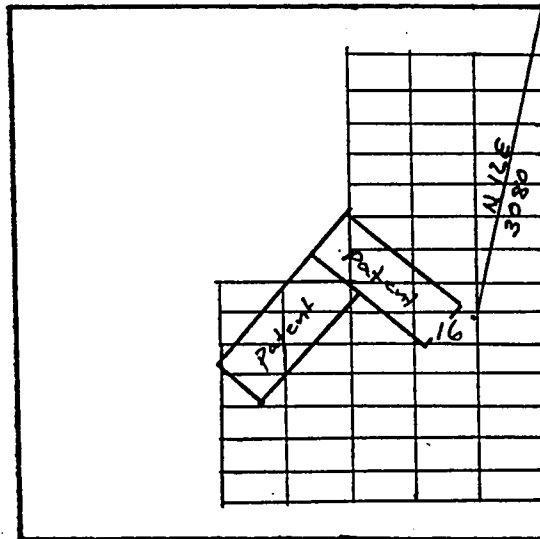
MAP OF MINING CLAIM LOCATION

- The name of the claim is Bev 16
- Type of claim is Placer Lode Millsite Tunnelsite *Check one only*
- The NE corner of the claim is 3080 feet in a N 12 E direction to a survey monument or permanent natural object described as NE corner of section 9, T14N, R9W G&SRB&M
- The bearing and distance between the corners of the claim are beginning at the NE corner of the claim, 660 feet in a West direction to the NW corner, then 330 feet in a South direction to the SW corner, then 660 feet in East direction to the SE corner, then 330 feet in a North to the point of beginning.

MAP

One inch = Two thousand feet

North arrow



BOOK ~~2258~~ PAGE ~~745~~

BOOK 2265 PAGE 308

Section 9 Township 14N Range 9W G & SRB & M

Date 6/6/90

Orville J. Owens
Signature

STATE OF ARIZONA,

I by certify that the within instrument was filed and

Fee No.:

County of _____

ss.

recorded _____

In Docket _____



INSTRUMENT # 9025033
OFFICIAL RECORDS OF
YAVAPAI COUNTY
PATSY C. JENNEY

REQUEST OF:

CYPRUS BAGDAD COPPER CORP
DATE: 06/29/90 TIME: 10:50
FEE: 5.00 SC: 4.00 PT:
BOOK 2265 PAGE 309 PAGES: 002



INSTRUMENT # 9021987
OFFICIAL RECORDS OF
YAVAPAI COUNTY
PATSY C. JENNEY

REQUEST OF:

CYPRUS BAGDAD COPPER CORP
DATE: 06/08/90 TIME: 09:00
FEE: 5.00 SC: 4.00 PT:
BOOK 2258 PAGE 746 PAGES: 002 : \$

BK	FEE
	\$7
MAP	\$4
PCL	\$5
	\$1

INDEXED &
MICROFILMED

Deputy Recorder

NOTICE OF MINING CLAIM LOCATION

RECEIVED
M. AZ STATE OFFICE

1. Location Amendment *Check one only*

2. Placer Lode Millsite Tunnelsite *Check one only*

3. The name and address of the Locator is CYPRUS BAGDAD COPPER CORPORATION

<u>P. O. BOX 245</u>	<u>BAGDAD</u>	<u>AZ</u>	<u>86321</u>
Address	City	State	Zip

4. The name of the claim is Bev 17

5. The date of the location is 6/6/90

6. The type of location monument is PVC

7. The type of corner and end monument is PVC

8. The claim is 660 feet long and 330 feet wide. The Distance from the location monument to each end of the claim is 0 feet in a East direction and 660 feet in a West direction.

9. The general course is from the East to the West.

10. The location of the claim occupies all or part of the following quarter sections:

Quarter Section(s)	Section(s)	Township(s)	Range(s)
<u>N$\frac{1}{2}$ SE$\frac{1}{2}$ NE$\frac{1}{2}$ SE$\frac{1}{2}$</u>	<u>9</u>	<u>14N</u>	<u>9W</u>

11. The locality of this claim with reference to some natural object or permanent monument and additional information (if any) concerning its locality are as follows:

SEE ABOVE

12. If amending, the previous claim name was _____ recorded in Docket _____, Book _____

Mining District, _____ County, Arizona.

Date 6/6/90

Orville J. Owens
Signature

BOOK 2265 PAGE 309

BOOK 2258 PAGE 746

JUL 13 1990

7:45 A.M.

PHOENIX, ARIZONA

A M C 305782

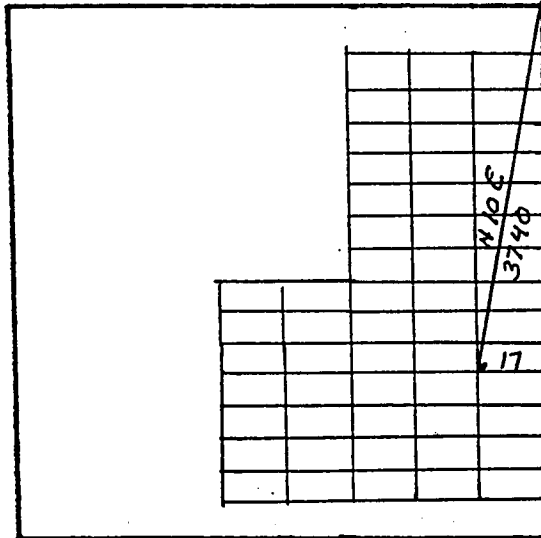
MAP OF MINING CLAIM LOCATION

1. The name of the claim is Bev 17
2. Type of claim is Placer Lode ~~Millsite~~ Tunnelsite *Check one only*
3. The SW corner of the claim is 3740 feet in a N 10 E direction to a survey monument or permanent natural object described as NE corner of section 9, T14N, R9W G&SRB&M
4. The bearing and distance between the corners of the claim are beginning at the NE corner of the claim, 660 feet in a West direction to the NW corner, then 330 feet in a South direction to the SW corner, then 660 feet in East direction to the SE corner, then 330 feet in a North to the point of beginning.

MAP

One inch = Two thousand feet

North arrow



BOOK ~~2265~~ PAGE ~~310~~

BOOK ~~2258~~ PAGE ~~747~~

Section 9 Township 14N Range 9W G & SRB & M

Date 6/6/90

Orville J. Owens
Signature

County of

ss. recorded



INSTRUMENT # 9025034
OFFICIAL RECORDS OF
YAVAPAI COUNTY
PATSY C. JENNEY

REQUEST OF:

CYPRUS BAGDAD COPPER CORP
DATE: 06/29/90 TIME: 10:50
FEE: 5.00 SC: 4.00 PT:
BOOK 2265 PAGE 311 PAGES: 002



INSTRUMENT # 9021988
OFFICIAL RECORDS OF
YAVAPAI COUNTY
PATSY C. JENNEY

REQUEST OF:

CYPRUS BAGDAD COPPER CORP
DATE: 06/08/90 TIME: 09:00
FEE: 5.00 SC: 4.00 PT:
BOOK 2258 PAGE 748 PAGES: 002

REC
FEE
\$5
\$4
\$5

INDEXED &
MICROFILMED

Deputy Recorder

NOTICE OF MINING CLAIM LOCATION

RECEIVED
M. AZ STATE OFFICE

JUL 13 1990

7:45 A.M.

PHOENIX, ARIZONA

1. Location Amendment *Check one only*

2. Placer Lode Millsite Tunnelsite *Check one only*

3. The name and address of the Locator is CYPRUS BAGDAD COPPER CORPORATION

<u>P. O. BOX 245</u>	<u>BAGDAD</u>	<u>AZ</u>	<u>86321</u>
Address	City	State	Zip

4. The name of the claim is Bev 18

5. The date of the location is 6/6/90

6. The type of location monument is PVC

7. The type of corner and end monument is PVC

8. The claim is 660 feet long and 330 feet wide. The Distance from the location monument to each end of the claim is 0 feet in a East direction and 660 feet in a West direction.

9. The general course is from the East to the West.

10. The location of the claim occupies all or part of the following quarter sections:

Quarter Section(s) <u>N$\frac{1}{2}$ SW$\frac{1}{4}$ NE$\frac{1}{4}$ SE$\frac{1}{4}$</u>	Section(s) <u>9</u>	Township(s) <u>14N</u>	Range(s) <u>9W</u>
---	------------------------	---------------------------	-----------------------

11. The locality of this claim with reference to some natural object or permanent monument and additional information (if any) concerning its locality are as follows:

SEE ABOVE

12. If amending, the previous claim name was _____ recorded in Docket _____, Book _____ Mining District, _____ County, Arizona.

Date 6/6/90

BOOK 2265 PAGE 311

Orville J. Owens
Signature

BOOK 2258 PAGE 748

A M C 305783

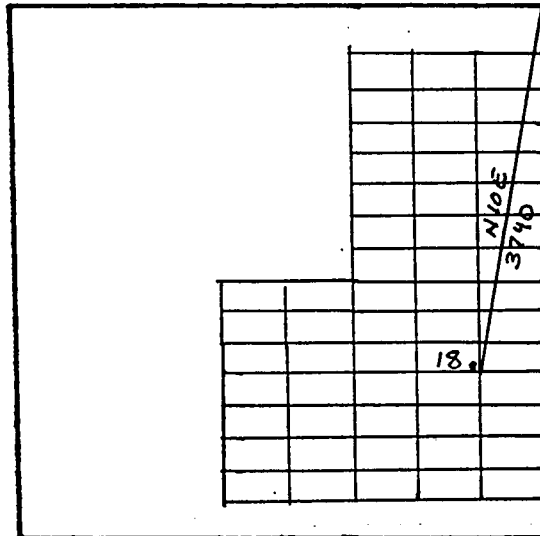
MAP OF MINING CLAIM LOCATION

1. The name of the claim is Bev 18
2. Type of claim is Placer Lode Millsite Tunnelsite *Check one only*
3. The SE corner of the claim is 3740 feet in a N 10 E direction to a survey monument or permanent natural object described as NE corner of section 9, T14N, R9W G&SRB&M
4. The bearing and distance between the corners of the claim are beginning at the NE corner of the claim, 660 feet in a West direction to the NW corner, then 330 feet in a South direction to the SW corner, then 660 feet in East direction to the SE corner, then 330 feet in a North to the point of beginning.

MAP

One inch = Two thousand feet

North arrow



BOOK **2265** PAGE **312**

BOOK **2258** PAGE **749**

Section 9 Township 14N Range 9W G & SRB & M

Date 4/6/90

Orville J. Owens

Signature

ss.



INSTRUMENT # 9025035
OFFICIAL RECORDS OF
YAVAPAI COUNTY
PATSY C. JENNEY
REQUEST OF:

CYPRUS BAGDAD COPPER CORP
DATE: 06/29/90 TIME: 10:50
FEE: 5.00 SC: 4.00 PT:
BOOK 2265 PAGE 313 PAGES: 002



INSTRUMENT # 9021989
OFFICIAL RECORDS OF
YAVAPAI COUNTY
PATSY C. JENNEY
REQUEST OF:

CYPRUS BAGDAD COPPER CORP
DATE: 06/08/90 TIME: 09:00
FEE: 5.00 SC: 4.00 PT:
BOOK 2258 PAGE 750 PAGES: 002

EX	FEE
MAP	\$4
PCL	\$5
	\$1
	\$1

INDEXED & MICROFILMED

Deputy Recorder

NOTICE OF MINING CLAIM LOCATION

RECEIVED
B.L.M. AZ STATE OFFICE

JUL 18 1990

7:45 A.M.

PHOENIX, ARIZONA

1. Location Amendment *Check one only*

2. Placer Lode Millsite Tunnelsite *Check one only*

3. The name and address of the Locator is CYPRUS BAGDAD COPPER CORPORATION
P. O. BOX 245 BAGDAD AZ 86321
Address City State Zip

4. The name of the claim is Bev 19

5. The date of the location is 6/6/90

6. The type of location monument is PVC

7. The type of corner and end monument is PVC

8. The claim is 660 feet long and 330 feet wide. The Distance from the location monument to each end of the claim is 0 feet in a East direction and 660 feet in a West direction.

9. The general course is from the East to the West.

10. The location of the claim occupies all or part of the following quarter sections:

Quarter Section(s)	Section(s)	Township(s)	Range(s)
<u>S$\frac{1}{2}$ SE$\frac{1}{4}$ NE$\frac{1}{4}$ SE$\frac{1}{4}$</u>	<u>9</u>	<u>14N</u>	<u>9W</u>

11. The locality of this claim with reference to some natural object or permanent monument and additional information (if any) concerning its locality are as follows:

SEE ABOVE

12. If amending, the previous claim name was _____ recorded in Docket _____, Book _____ Mining District, _____ County, Arizona.

Date 6/6/90

BOOK 2265 PAGE 313

BOOK 2258 PAGE 750

Orville J. Quins

A MC 305784

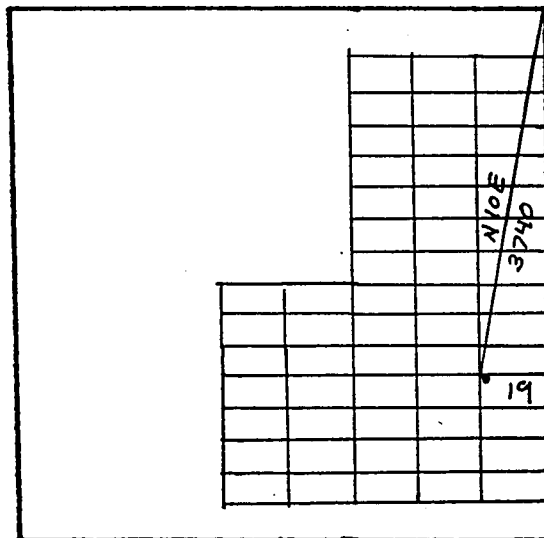
MAP OF MINING CLAIM LOCATION

1. The name of the claim is Bev 19
2. Type of claim is Placer Lode Millsite Tunnelsite *Check one only*
3. The NW corner of the claim is 3740 feet in a N 10 E direction to a survey monument or permanent natural object described as NE corner of section 9, T14N, R9W G&SRB&M
4. The bearing and distance between the corners of the claim are beginning at the NE corner of the claim, 660 feet in a West direction to the NW corner, then 330 feet in a South direction to the SW corner, then 660 feet in East direction to the SE corner, then 330 feet in a North to the point of beginning.

MAP

One inch = Two thousand feet

North arrow



BOOK ~~2265~~ PAGE ~~314~~

BOOK ~~2258~~ PAGE ~~751~~

Section 9 Township 14N Range 9W G & SRB & M

Date 6/6/90

Orville J. Quess
Signature

STATE OF ARIZONA.

I by certify that the within instrument was and

Fee No.:

County of _____

ss. recorded.



INSTRUMENT # 9025036
OFFICIAL RECORDS OF
YAVAPAI COUNTY
PATSY C. JENNEY

REQUEST OF:

CYPRUS BAGDAD COPPER CORP
DATE: 06/29/90 TIME: 10:50
FEE: 5.00 SC: 4.00 PT:
BOOK 2265 PAGE 315 PAGES: 002



INSTRUMENT # 9021990
OFFICIAL RECORDS OF
YAVAPAI COUNTY
PATSY C. JENNEY

REQUEST OF:

V CYPRUS BAGDAD COPPER CORP
DATE: 06/08/90 TIME: 09:00
FEE: 5.00 SC: 4.00 PT:
BOOK 2258 PAGE 752 PAGES: 002

Fee: \$

BK	FEE
MAP	S4
PCL	S5
	S1

INDEXED & MICROFILMED

Deputy Recorder

NOTICE OF MINING CLAIM LOCATION

RECEIVED

STATE OF ARIZONA

1. Location Amendment *Check one only*

2. Placer Lode Millsite Tunnelsite *Check one only*

3. The name and address of the Locator is CYPRUS BAGDAD COPPER CORPORATION PHOENIX, ARIZONA

<u>P. O. BOX 245</u>	<u>BAGDAD</u>	<u>AZ</u>	<u>86321</u>
Address	City	State	Zip

4. The name of the claim is Bev 20

5. The date of the location is 6/6/90

6. The type of location monument is PVC

7. The type of corner and end monument is PVC

8. The claim is 660 feet long and 330 feet wide. The Distance from the location monument to each end of the claim is 0 feet in a East direction and 660 feet in a West direction.

9. The general course is from the East to the West.

10. The location of the claim occupies all or part of the following quarter sections:

Quarter Section(s)	Section(s)	Township(s)	Range(s)
<u>S$\frac{1}{2}$ SW$\frac{1}{4}$ NE$\frac{1}{4}$ SE$\frac{1}{4}$</u>	<u>9</u>	<u>14N</u>	<u>9W</u>
_____	_____	_____	_____
_____	_____	_____	_____

11. The locality of this claim with reference to some natural object or permanent monument and additional information (if any) concerning its locality are as follows:

SEE ABOVE

12. If amending, the previous claim name was _____ recorded in Docket _____, Book _____, Mining District, _____ County, Arizona.

Date 6/6/90

Orville J. Quess

BOOK 2265 PAGE 315

BOOK 2258 PAGE 752

A MC 305785

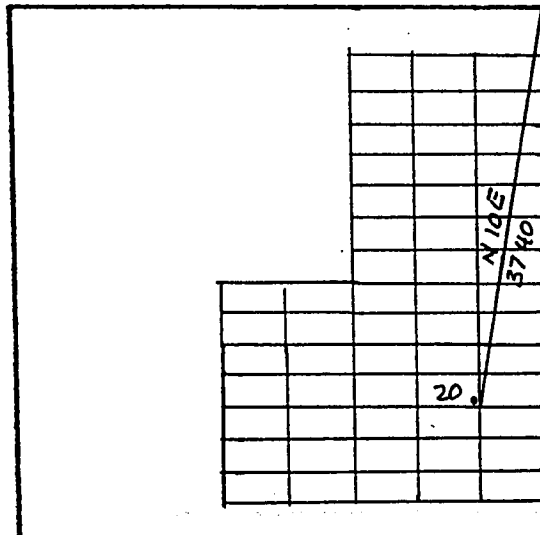
MAP OF MINING CLAIM LOCATION

- The name of the claim is Bev 20
- Type of claim is Placer Lode ~~Mill~~site Tunnelsite *Check one only*
- The NE corner of the claim is 3740 feet in a N 10 E direction to a survey monument or permanent natural object described as NE corner of section 9, T14N, R9W G&SRB&M
- The bearing and distance between the corners of the claim are beginning at the NE corner of the claim, 660 feet in a West direction to the NW corner, then 330 feet in a South direction to the SW corner, then 660 feet in East direction to the SE corner, then 330 feet in a North to the point of beginning.

MAP

One inch = Two thousand feet

North arrow



BOOK ~~2258~~ PAGE ~~753~~
BOOK 2255 PAGE 316

BOOK ~~2258~~ PAGE ~~753~~

Section 9 Township 14N Range 9W G & SRB & M

Date 6/6/90

Orville J. Owens
Signature

STATE OF ARIZONA.

by certify that the within instrument was filed and

Fee No.:

County of _____ ss. recorded _____ 10 at M



INSTRUMENT # 9025037
OFFICIAL RECORDS OF
YAVAPAI COUNTY
PATSY C. JENNEY

REQUEST OF:

CYPRUS BAGDAD COPPER CORP
DATE: 06/29/90 TIME: 10:50
FEE: 5.00 SC: 4.00 PT:
BOOK 2265 PAGE 317 PAGES: 002



INSTRUMENT # 9021991
OFFICIAL RECORDS OF
YAVAPAI COUNTY
PATSY C. JENNEY

REQUEST OF:

CYPRUS BAGDAD COPPER CORP
DATE: 06/08/90 TIME: 09:00
FEE: 5.00 SC: 4.00 PT:
BOOK 2258 PAGE 754 PAGES: 002

EX	FEE
MAP	\$4
PCL	\$5

INDEXED & MICROFILMED

Deputy Recorder

NOTICE OF MINING CLAIM LOCATION

RECEIVED
M. AZ STATE OFFICE

JUL 13 1990

7:45 A.M.

PHOENIX, ARIZONA

1. Location Amendment *Check one only*

2. Placer Lode Millsite Tunnelsite *Check one only*

3. The name and address of the Locator is CYPRUS BAGDAD COPPER CORPORATION
Name
P. O. BOX 245 BAGDAD AZ 86321
Address City State Zip

4. The name of the claim is Bev 21

5. The date of the location is 6/6/90

6. The type of location monument is PVC

7. The type of corner and end monument is PVC

8. The claim is 660 feet long and 330 feet wide. The Distance from the location monument to each end of the claim is 0 feet in a East direction and 660 feet in a West direction.

9. The general course is from the East to the West.

10. The location of the claim occupies all or part of the following quarter sections:

Quarter Section(s)	Section(s)	Township(s)	Range(s)
<u>N$\frac{1}{2}$ NE$\frac{1}{4}$ SE$\frac{1}{4}$ SE$\frac{1}{4}$</u>	<u>9</u>	<u>14N</u>	<u>9W</u>

11. The locality of this claim with reference to some natural object or permanent monument and additional information (if any) concerning its locality are as follows:

SEE ABOVE

12. If amending, the previous claim name was _____ recorded in Docket _____, Book _____ Mining District, _____ County, Arizona.

Date 6/6/90 BOOK 2265 PAGE 317 BOOK 2258 PAGE 754
Orville J. Owens
Signature

A MC 305786

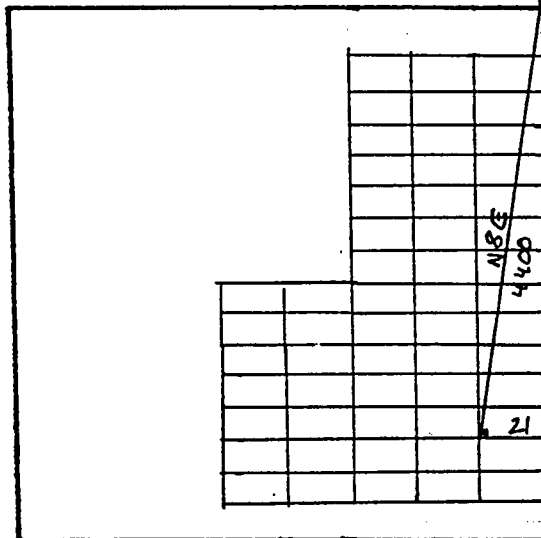
MAP OF MINING CLAIM LOCATION

1. The name of the claim is Bev 21
2. Type of claim is Placer Lode Millsite Tunnelsite *Check one only*
3. The SW corner of the claim is 4400 feet in a N 8 E direction to a survey monument or permanent natural object described as NE corner of section 9, T14N, R9W G&SRB&M
4. The bearing and distance between the corners of the claim are beginning at the NE corner of the claim, 660 feet in a West direction to the NW corner, then 330 feet in a South direction to the SW corner, then 660 feet in East direction to the SE corner, then 330 feet in a North to the point of beginning.

MAP

One inch = Two thousand feet

North arrow



~~BOOK 2258 PAGE 755~~

BOOK 2265 PAGE 318

Section 9 Township 14N Range 9W G & SRB & M

Date 6/6/90

Orville T. Owens
Signature

STATE OF ARIZONA,

I by certify that the within instrument was and

Fee No.:

County of _____

ss.

recorded _____



INSTRUMENT # 9025038
OFFICIAL RECORDS OF
YAVAPAI COUNTY
PATSY C. JENNEY
REQUEST OF:
CYPRUS BAGDAD COPPER CORP
DATE: 06/29/90 TIME: 10:50
FEE: 5.00 SC: 4.00 PT:
BOOK 2265 PAGE 319 PAGES: 002



INSTRUMENT # 9021992
OFFICIAL RECORDS OF
YAVAPAI COUNTY
PATSY C. JENNEY
REQUEST OF:
CYPRUS BAGDAD COPPER CORP
DATE: 06/08/90 TIME: 09:00
FEE: 5.00 SC: 4.00 PT:
BOOK 2258 PAGE 756 PAGES: 002 : S

BK	FEE
	\$5
MAP	\$4
PCL	\$5
	\$1

INDEXED &
MICROFILMED

Deputy Recorder

NOTICE OF MINING CLAIM LOCATION

RECEIVED
M. AZ STATE OFFICE

1. Location Amendment *Check one only*

2. Placer Lode Millsite Tunnelsite *Check one only*

3. The name and address of the Locator is CYPRUS BAGDAD COPPER CORPORATION

<u>P. O. BOX 245</u>	<u>BAGDAD</u>	<u>AZ</u>	<u>86321</u>
Address	City	State	Zip

4. The name of the claim is Bev 22

5. The date of the location is 6/6/90

6. The type of location monument is PVC

7. The type of corner and end monument is PVC

8. The claim is 660 feet long and 330 feet wide. The Distance from the location monument to each end of the claim is 0 feet in a East direction and 660 feet in a West direction.

9. The general course is from the East to the West.

10. The location of the claim occupies all or part of the following quarter sections:

Quarter Section(s)	Section(s)	Township(s)	Range(s)
<u>N$\frac{1}{2}$ NW$\frac{1}{4}$ SE$\frac{1}{4}$ SE$\frac{1}{4}$</u>	<u>9</u>	<u>14N</u>	<u>9W</u>
_____	_____	_____	_____
_____	_____	_____	_____

11. The locality of this claim with reference to some natural object or permanent monument and additional information (if any) concerning its locality are as follows:

SEE ABOVE

12. If amending, the previous claim name was _____ recorded in Docket _____, Book _____ Mining District, _____ County, Arizona.

Date 6/6/90

BOOK 2255 SPACE 319

Signature

Praville J. Owens
BOOK 2258 PAGE 756

A MC 305787

JUL 13 1990
7:45 A.M.
PHOENIX, ARIZONA

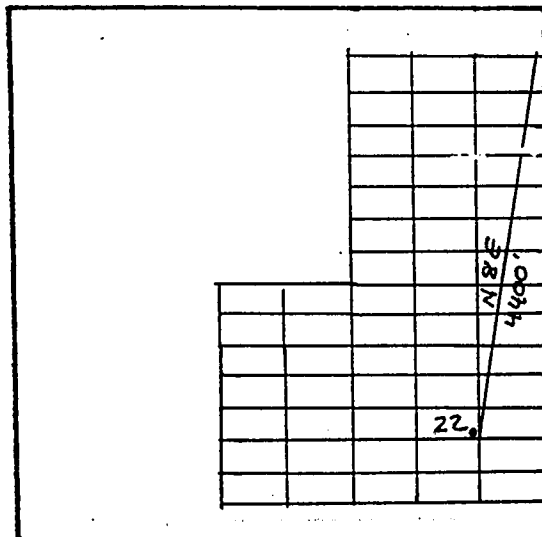
MAP OF MINING CLAIM LOCATION

- The name of the claim is Bev 22
- Type of claim is Placer Lode Millsite Tunnelsite *Check one only*
- The SE corner of the claim is 4400 feet in a N 8 E direction to a survey monument or permanent natural object described as NE corner of section 9, T14N, R9W G&SRB&M
- The bearing and distance between the corners of the claim are beginning at the NE corner of the claim, 660 feet in a West direction to the NW corner, then 330 feet in a South direction to the SW corner, then 660 feet in East direction to the SE corner, then 330 feet in a North to the point of beginning.

MAP

One inch = Two thousand feet

North arrow



BOOK ~~2258~~ PAGE ~~757~~

Section 9 Township 14N Range 9W G & SRB & M

Date 6/6/90

BOOK ~~2255~~ PAGE ~~320~~

Orville J. Owens
Signature

STATE OF ARIZONA,

I certify that the within instrument was filed and

Fee No.:

County of _____

ss. recorded _____, 19____ at _____ M.



INSTRUMENT # 9025039
OFFICIAL RECORDS OF
YAVAPAI COUNTY
PATSY C. JENNEY
REQUEST OF:
CYPRUS BAGDAD COPPER CORP
DATE: 06/29/90 TIME: 10:50
FEE: 5.00 SC: 4.00 PT:
BOOK 2265 PAGE 321 PAGES: 002

Witne:



INSTRUMENT # 9021993
OFFICIAL RECORDS OF
YAVAPAI COUNTY
PATSY C. JENNEY
REQUEST OF:
CYPRUS BAGDAD COPPER CORP
DATE: 06/08/90 TIME: 09:00
FEE: 5.00 SC: 4.00 PT:
BOOK 2258 PAGE 758 PAGES: 002

Deputy Recorder

BK	FEE
MAP	\$4
PC	\$5
	\$1

INDEXED &
MICROFILMED

NOTICE OF MINING CLAIM LOCATION

RECEIVED
M. AZ STATE OFFICE
S

JUL 13 1990

7:45 A.M.
PHOENIX, ARIZONA

1. Location Amendment *Check one only*

2. Placer Lode Millsite Tunnelsite *Check one only*

3. The name and address of the Locator is CYPRUS BAGDAD COPPER CORPORATION

				Name		
<u>P. O. BOX 245</u>	<u>BAGDAD</u>	<u>AZ</u>	<u>86321</u>			
Address	City	State	Zip			

4. The name of the claim is Bev 23

5. The date of the location is 6/6/90

6. The type of location monument is PVC

7. The type of corner and end monument is PVC

8. The claim is 660 feet long and 330 feet wide. The Distance from the location monument to each end of the claim is 0 feet in a East direction and 660 feet in a West direction.

9. The general course is from the East to the West.

10. The location of the claim occupies all or part of the following quarter sections:

Quarter Section(s)	Section(s)	Township(s)	Range(s)
<u>S½ NE¼ SE¼ SE¼</u>	<u>9</u>	<u>14N</u>	<u>9W</u>
_____	_____	_____	_____
_____	_____	_____	_____

11. The locality of this claim with reference to some natural object or permanent monument and additional information (if any) concerning its locality are as follows:

SEE ABOVE

12. If amending, the previous claim name was _____ recorded in Docket _____, Book _____

Mining District, _____ County, Arizona.

Date 6/6/90

Orville J. Owens
Signature

BOOK 2265 PAGE 321

BOOK 2258 PAGE 758

A MC 305788

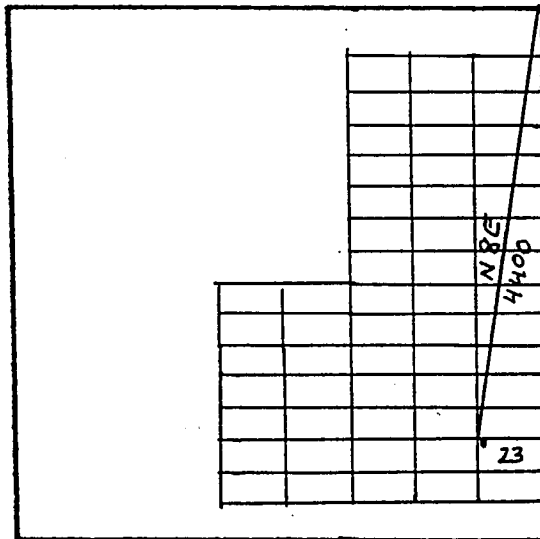
MAP OF MINING CLAIM LOCATION

- The name of the claim is Bev 23
- Type of claim is Placer Lode Millsite Tunneisite *Check one only*
- The NW corner of the claim is 4400 feet in a N 8 E direction to a survey monument or permanent natural object described as NE corner of section 9, T14N, R9W G&SRB&M
- The bearing and distance between the corners of the claim are beginning at the NE corner of the claim, 660 feet in a West direction to the NW corner, then 330 feet in a South direction to the SW corner, then 660 feet in East direction to the SE corner, then 330 feet in a North to the point of beginning.

MAP

One inch = Two thousand feet

North arrow



BOOK ~~2265~~ PAGE ~~322~~

BOOK ~~2258~~ PAGE ~~759~~

Section 9 Township 14N Range 9W G & SRB & M

Date 6/6/90

Orville J. Owens
Signature

STATE OF ARIZONA,

I by certify that the within instrument was filed and

Fee No.:

County of _____

ss.

recorded _____



INSTRUMENT # 9025040
OFFICIAL RECORDS OF

YAVAPAI COUNTY
PATSY C. JENNEY

REQUEST OF:

CYPRUS BAGDAD COPPER CORP
DATE: 06/29/90 TIME: 10:50
FEE: 5.00 SC: 4.00 PT:
BOOK 2265 PAGE 323 PAGES: 002



INSTRUMENT # 9021994
OFFICIAL RECORDS OF
YAVAPAI COUNTY
PATSY C. JENNEY

REQUEST OF:

Wit CYPRUS BAGDAD COPPER CORP
DATE: 06/08/90 TIME: 09:00
FEE: 5.00 SC: 4.00 PT:
BOOK 2258 PAGE 760 PAGES: 002 :: \$

OK	FEE
	\$
MAP	\$4
PCL	\$5

INDEXED &
MICROFILMED

Deputy Recorder

NOTICE OF MINING CLAIM LOCATION

RECEIVED
B.L.M. AZ STATE OFFICE

1. Location Amendment Check one only
2. Placer Lode Millsite Tunnelsite Check one only

JUL 18 1990
7:45 A.M.
PHOENIX, ARIZONA

3. The name and address of the Locator is CYPRUS BAGDAD COPPER CORPORATION

P. O. BOX 245	BAGDAD	AZ	86321
Address	City	State	Zip

4. The name of the claim is Bev 24

5. The date of the location is 6/6/90

6. The type of location monument is PVC

7. The type of corner and end monument is PVC

8. The claim is 660 feet long and 330 feet wide. The Distance from the location monument to each end of the claim is 0 feet in a East direction and 660 feet in a West direction.

9. The general course is from the East to the West.

10. The location of the claim occupies all or part of the following quarter sections:

Quarter Section(s)	Section(s)	Township(s)	Range(s)
<u>S$\frac{1}{2}$ NW$\frac{1}{4}$ SE$\frac{1}{4}$ SE$\frac{1}{4}$</u>	<u>9</u>	<u>14N</u>	<u>9W</u>

11. The locality of this claim with reference to some natural object or permanent monument and additional information (if any) concerning its locality are as follows:

SEE ABOVE

12. If amending, the previous claim name was _____ recorded in Docket _____, Book _____, Mining District, _____ County, Arizona.

Date 6/6/90

BOOK 2265 PAGE 323

Deville J. Owens
Signature

BOOK 2258 PAGE 760

A MC 305789

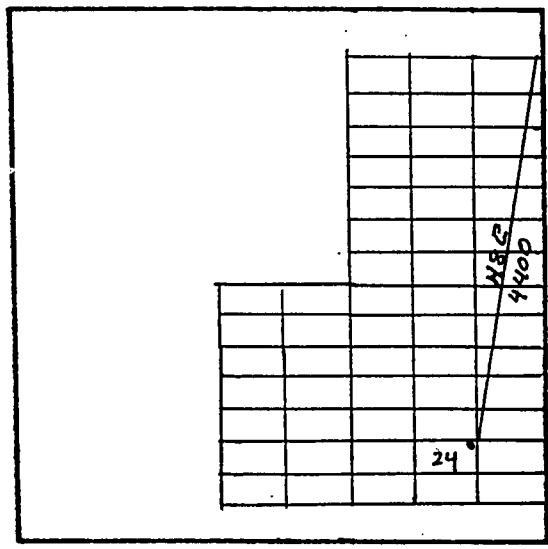
MAP OF MINING CLAIM LOCATION

1. The name of the claim is Bev 24
2. Type of claim is Placer Lode Millsite Tunnelsite *Check one only*
3. The NE corner of the claim is 4400 feet in a N 8 E direction to a survey monument or permanent natural object described as NE corner of section 9, T14N, R9W G&SRB&M
4. The bearing and distance between the corners of the claim are beginning at the NE corner of the claim, 660 feet in a West direction to the NW corner, then 330 feet in a South direction to the SW corner, then 660 feet in East direction to the SE corner, then 330 feet in a North to the point of beginning.

MAP

One inch = Two thousand feet

North arrow



BOOK ~~2265~~ PAGE ~~324~~

BOOK ~~2258~~ PAGE ~~761~~

Section 9 Township 14N Range 9W G & SRB & M

Date 6/6/90

Orville J. Owens
Signature

STATE OF ARIZONA,

I by certify that the within instrument was ed and

Fee No.:

County of _____ ss. recorded _____



INSTRUMENT # 9025041
OFFICIAL RECORDS OF
YAVAPAI COUNTY
PATSY C. JENNEY

REQUEST OF:

CYPRUS BAGDAD COPPER CORP
DATE: 06/29/90 TIME: 10:50
FEE: 5.00 SC: 4.00 FT:
BOOK 2265 PAGE 325 PAGES: 002



INSTRUMENT # 9021995
OFFICIAL RECORDS OF
YAVAPAI COUNTY
PATSY C. JENNEY
REQUEST OF:

Wi: CYPRUS BAGDAD COPPER CORP
DATE: 06/08/90 TIME: 09:00
FEE: 5.00 SC: 4.00 FT:
BOOK 2258 PAGE 762 PAGES: 002

By _____ Deputy Recorder

INDEXED &
MICROFILMED

REC
\$2
\$4
\$5
\$1

NOTICE OF MINING CLAIM LOCATION

RECEIVED
L.M. AZ STATE OFFICE

- Location Amendment *Check one only*
- Placer Lode Millsite Tunnelsite *Check one only*

JUL 13 1990

7:45 A.M.
PHOENIX, ARIZONA

3. The name and address of the Locator is CYPRUS BAGDAD COPPER CORPORATION

Name	City	State	Zip
<u>P. O. BOX 245</u>	<u>BAGDAD</u>	<u>AZ</u>	<u>86321</u>
<u>Address</u>	<u>City</u>	<u>State</u>	<u>Zip</u>

4. The name of the claim is Bev 25

5. The date of the location is 6/6/90

6. The type of location monument is PVC

7. The type of corner and end monument is PVC

8. The claim is 660 feet long and 330 feet wide. The Distance from the location monument to each end of the claim is 0 feet in a East direction and 660 feet in a West direction.

9. The general course is from the East to the West.

10. The location of the claim occupies all or part of the following quarter sections:

Quarter Section(s)	Section(s)	Township(s)	Range(s)
<u>N$\frac{1}{2}$ SE$\frac{1}{4}$ SE$\frac{1}{4}$ SE$\frac{1}{4}$</u>	<u>9</u>	<u>14N</u>	<u>9W</u>
_____	_____	_____	_____
_____	_____	_____	_____

11. The locality of this claim with reference to some natural object or permanent monument and additional information (if any) concerning its locality are as follows:

SEE ABOVE

12. If amending, the previous claim name was _____ recorded in Docket _____, Book _____ Mining District, _____ County, Arizona.

Date 6/6/90

Orville J. Orens

Signature

BOOK 2265 PAGE 325

BOOK 2258 PAGE 762

A M C 305790

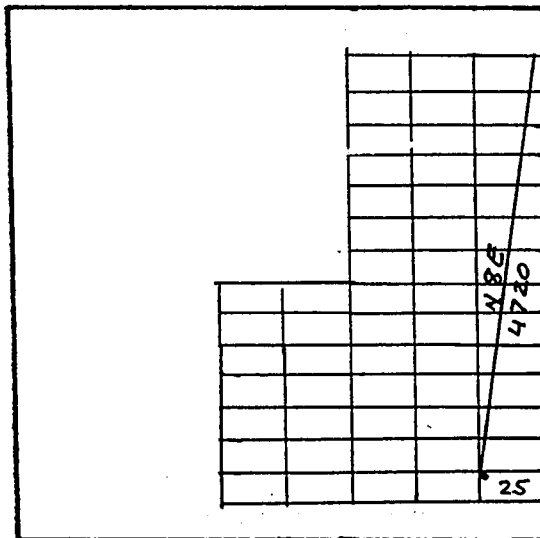
MAP OF MINING CLAIM LOCATION

1. The name of the claim is Bev 25
2. Type of claim is Placer Lode ~~Millsite~~ Tunnelsite *Check one only*
3. The NW corner of the claim is 4720 feet in a N 8 E direction to a survey monument or permanent natural object described as NE corner of section 9, T14N, R9W G&SRB&M
4. The bearing and distance between the corners of the claim are beginning at the NE corner of the claim, 660 feet in a West direction to the NW corner, then 330 feet in a South direction to the SW corner, then 660 feet in East direction to the SE corner, then 330 feet in a North to the point of beginning.

MAP

One inch = Two thousand feet

North arrow



BOOK ~~2258~~ 2265 PAGE ~~763~~ 326

~~BOOK 2258 PAGE 763~~

Section 9 Township 14N Range 9W G & SRB & M

Date 6/6/90

Deville J. Owens
Signature

STATE OF ARIZONA,

I by certify that the within instrument was ed and

Fee No.:

County of _____

ss.

recorded _____



INSTRUMENT # 9025042
OFFICIAL RECORDS OF
YAVAPAI COUNTY
PATSY C. JENNEY
REQUEST OF:

CYPRUS BAGDAD COPPER CORP
DATE: 06/29/90 TIME: 10:50
FEE: 5.00 SC: 4.00 FT:
BOOK 2265 PAGE 327 PAGES: 002



INSTRUMENT # 9021996
OFFICIAL RECORDS OF
YAVAPAI COUNTY
PATSY C. JENNEY
REQUEST OF:

CYPRUS BAGDAD COPPER CORP
DATE: 06/08/90 TIME: 09:00
FEE: 5.00 SC: 4.00 FT:
BOOK 2258 PAGE 764 PAGES: 002

BK	FEE
MAP	\$4
FCL	\$5
RECEIVED R.L.M. AZ STATE DEPT OF S 9 JUL 13 1990 7:45 A.M. PHOENIX, ARIZONA	

Not

By

Deputy Recorder

INDEXED &
MICROFILMED

NOTICE OF MINING CLAIM LOCATION

1. Location Amendment *Check one only*

2. Placer Lode Millsite Tunnelsite *Check one only*

3. The name and address of the Locator is CYPRUS BAGDAD COPPER CORPORATION

<u>P. O. BOX 245</u>	<u>BAGDAD</u>	<u>AZ</u>	<u>86321</u>
Address	City	State	Zip

4. The name of the claim is Bev 26

5. The date of the location is 6/6/90

6. The type of location monument is PVC

7. The type of corner and end monument is PVC

8. The claim is 660 feet long and 330 feet wide. The Distance from the location monument to each end of the claim is 0 feet in a East direction and 660 feet in a West direction.

9. The general course is from the East to the West.

10. The location of the claim occupies all or part of the following quarter sections:

Quarter Section(s)	Section(s)	Township(s)	Range(s)
<u>N$\frac{1}{2}$ SW$\frac{1}{4}$ SE$\frac{1}{4}$ SE$\frac{1}{4}$</u>	<u>9</u>	<u>14N</u>	<u>9W</u>

11. The locality of this claim with reference to some natural object or permanent monument and additional information (if any) concerning its locality are as follows:

SEE ABOVE

12. If amending, the previous claim name was _____ recorded in Docket _____, Book _____

Mining District, _____ County, Arizona.

Date 6/6/90

Orville J. Owens
Signature

BOOK 2265 PAGE 327

BOOK 2258 PAGE 764

A MC 305791

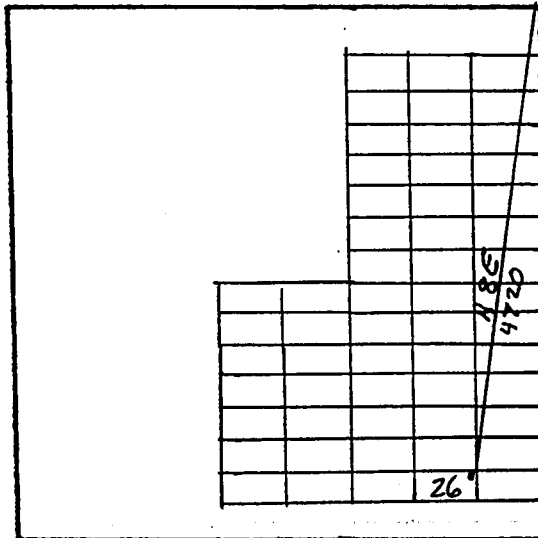
MAP OF MINING CLAIM LOCATION

- The name of the claim is Bev 26
- Type of claim is Placer Lode Millsite Tunnelsite *Check one only*
- The NE corner of the claim is 4720 feet in a N 8 E direction to a survey monument or permanent natural object described as NE corner of section 9, T14N, R9W G&SRB&M
- The bearing and distance between the corners of the claim are beginning at the NE corner of the claim, 660 feet in a West direction to the NW corner, then 330 feet in a South direction to the SW corner, then 660 feet in East direction to the SE corner, then 330 feet in a North to the point of beginning.

MAP

One inch = Two thousand feet

North arrow



BOOK ~~2265~~ PAGE ~~328~~

BOOK ~~2258~~ PAGE ~~765~~

Section 9 Township 14N Range 9W G & SRB & M

Date 6/6/90

Orville J. Owens
Signature

ss.



INSTRUMENT # 9025043
OFFICIAL RECORDS OF
YAVAPAI COUNTY
PATSY C. JENNEY
REQUEST OF:

CYPRUS BAGDAD COPPER CORP
DATE: 06/29/90 TIME: 10:50
FEE: 5.00 SC: 4.00 FT:
BOOK 2265 PAGE 329 PAGES: 002



INSTRUMENT # 9021997
OFFICIAL RECORDS OF
YAVAPAI COUNTY
PATSY C. JENNEY
REQUEST OF:

CYPRUS BAGDAD COPPER CORP
DATE: 06/08/90 TIME: 09:00
FEE: 5.00 SC: 4.00 FT:
BOOK 2258 PAGE 766 PAGES: 002

BK	FEE
MAP	\$4
PCL	\$6
OFF	\$0
ST	\$0

INDEXED &
MICROFILMED

Deputy Recorder

NOTICE OF MINING CLAIM LOCATION

RECEIVED
AZ STATE OFFICE

JUL 13 1990

7:45 A.M.

PHOENIX, ARIZONA

1. Location Amendment *Check one only*

2. Placer Lode Millsite Tunnelsite *Check one only*

3. The name and address of the Locator is CYPRUS BAGDAD COPPER CORPORATION

<u>P. O. BOX 245</u>	<u>BAGDAD</u>	<u>AZ</u>	<u>86321</u>
Address	City	State	Zip

4. The name of the claim is Bev 27

5. The date of the location is 6/6/90

6. The type of location monument is PVC

7. The type of corner and end monument is PVC

8. The claim is 660 feet long and 330 feet wide. The Distance from the location monument to each end of the claim is 0 feet in a East direction and 660 feet in a West direction.

9. The general course is from the East to the West.

10. The location of the claim occupies all or part of the following quarter sections:

Quarter Section(s)	Section(s)	Township(s)	Range(s)
<u>N$\frac{1}{2}$ SE$\frac{1}{4}$ NW$\frac{1}{4}$ NE$\frac{1}{4}$</u>	<u>9</u>	<u>14N</u>	<u>9W</u>

11. The locality of this claim with reference to some natural object or permanent monument and additional information (if any) concerning its locality are as follows:

SEE ABOVE

12. If amending, the previous claim name was _____ recorded in Docket _____, Book _____

Mining District, _____ County, Arizona.

Date 6/6/90

Orville J. Owens
Signature

BOOK 2265 PAGE 329

BOOK 2258 PAGE 766

A H C 305792

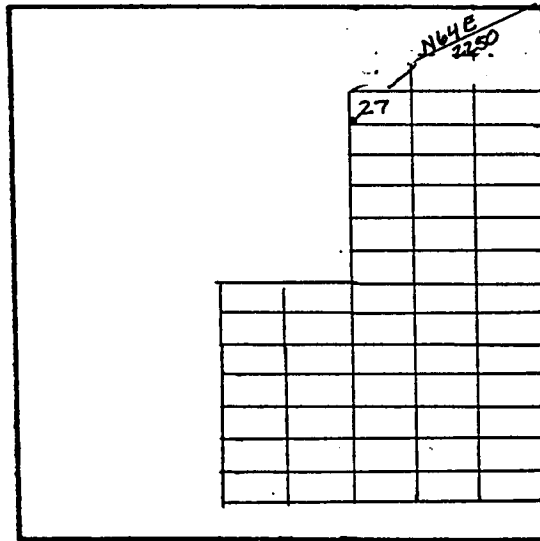
MAP OF MINING CLAIM LOCATION

- The name of the claim is Bev 27
- Type of claim is Placer Lode Millsite Tunnelsite *Check one only*
- The SW corner of the claim is 2250 feet in a N 64 E direction to a survey monument or permanent natural object described as NE corner of section 9, T14N, R9W G&SRB&M
- The bearing and distance between the corners of the claim are beginning at the NE corner of the claim, 660 feet in a West direction to the NW corner, then 330 feet in a South direction to the SW corner, then 660 feet in East direction to the SE corner, then 330 feet in a North to the point of beginning.

MAP

One inch = Two thousand feet

North arrow



BOOK ~~2258~~ PAGE ~~767~~

BOOK ~~2265~~ PAGE ~~330~~

Section 9 Township 14N Range 9W G & SRB & M

Date 6/6/90

Orville J. Owens
Signature

STATE OF ARIZONA.

I by certify that the within instrument was ed and

Fee No.:

County of _____ ss. recorded _____



INSTRUMENT # 9025044
OFFICIAL RECORDS OF
YAVAPAI COUNTY
PATSY C. JENNEY

REQUEST OF:

CYPRUS BAGDAD COPPER CORP
DATE: 06/29/90 TIME: 10:50
FEE: 5.00 SC: 4.00 FT:
BOOK 2265 PAGE 331 PAGES: 002



INSTRUMENT # 9021998
OFFICIAL RECORDS OF
YAVAPAI COUNTY
PATSY C. JENNEY
REQUEST OF:

With CYPRUS BAGDAD COPPER CORP
DATE: 06/08/90 TIME: 09:00
FEE: 5.00 SC: 4.00 PT:
BOOK 2258 PAGE 768 PAGES: 002 : \$

By _____ Deputy Recorder

INDEXED &
MICROFILMED

BK	FEE
MAP	\$4
PCL	\$5
	\$1
	\$9

NOTICE OF MINING CLAIM LOCATION

- Location Amendment *Check one only*
- Placer Lode Millsite Tunnelsite *Check one only*
- The name and address of the Locator is CYPRUS BAGDAD COPPER CORPORATION

P. O. BOX 245	BAGDAD	AZ	86321
Address	City	State	
- The name of the claim is Bev 28
- The date of the location is 6/6/90
- The type of location monument is PVC
- The type of corner and end monument is PVC
- The claim is 660 feet long and 330 feet wide. The Distance from the location monument to each end of the claim is 0 feet in a East direction and 660 feet in a West direction.
- The general course is from the East to the West.
- The location of the claim occupies all or part of the following quarter sections:

Quarter Section(s)	Section(s)	Township(s)	Range(s)
<u>S$\frac{1}{2}$ SE$\frac{1}{4}$ NW$\frac{1}{4}$ NE$\frac{1}{4}$</u>	<u>9</u>	<u>14N</u>	<u>9W</u>
_____	_____	_____	_____
_____	_____	_____	_____
- The locality of this claim with reference to some natural object or permanent monument and additional information (if any) concerning its locality are as follows:
SEE ABOVE
- If amending, the previous claim name was _____ recorded in Docket _____, Book _____, Mining District, _____ County, Arizona.

RECEIVED
B.L.M. AZ STATE OFFICE
JUL 13 1990
7:45 A.M.
PHOENIX, ARIZONA
A
MC 305793

Date 6/6/90

BOOK 2265 PAGE 331

Orville J. Owens

Signature
BOOK 2258 PAGE 768

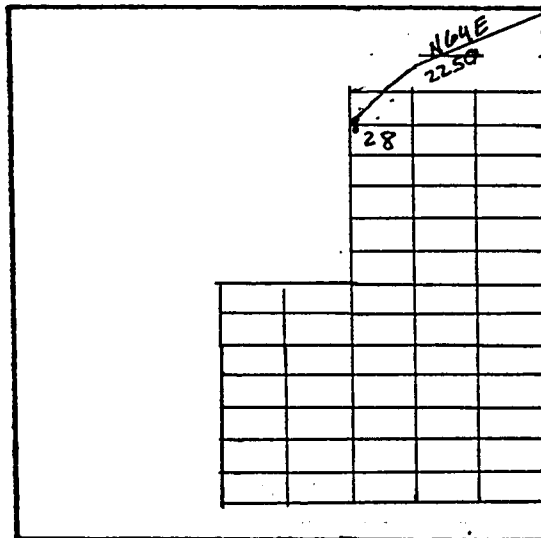
MAP OF MINING CLAIM LOCATION

- The name of the claim is Bev 28
- Type of claim is Placer Lode Millsite Tunnelsite *Check one only*
- The NW corner of the claim is 2250 feet in a N 64 E direction to a survey monument or permanent natural object described as NE corner of section 9, T14N, R9W G&SRB&M
- The bearing and distance between the corners of the claim are beginning at the NE corner of the claim, 660 feet in a West direction to the NW corner, then 330 feet in a South direction to the SW corner, then 660 feet in East direction to the SE corner, then 330 feet in a North to the point of beginning.

MAP

One inch = Two thousand feet

North arrow



BOOK ~~2258~~ PAGE ~~769~~

Section 9 Township 14N Range 9W G & SRB & M

Date 6/6/90

Orville J Owens

Signature

BOOK 2265 PAGE 332

STATE OF ARIZONA,

I by certify that the within instrument was filed and

Fee No.:

County of _____

ss.

recorded _____



INSTRUMENT # 9025045
OFFICIAL RECORDS OF
YAVAPAI COUNTY
PATSY C. JENNEY

REQUEST OF:

CYPRUS BAGDAD COPPER CORP
DATE: 06/29/90 TIME: 10:50
FEE: 5.00 SC: 4.00 PT:
BOOK 2265 PAGE 333 PAGES: 002



INSTRUMENT # 9021999
OFFICIAL RECORDS OF
YAVAPAI COUNTY
PATSY C. JENNEY
REQUEST OF:

Wit CYPRUS BAGDAD COPPER CORP
DATE: 06/08/90 TIME: 09:00
FEE: 5.00 SC: 4.00 PT:
BOOK 2258 PAGE 770 PAGES: 002 : \$

By _____
Deputy Recorder

BK	FEE
MAP	\$4
PCL	\$5

INDEXED &
MICROFILMED

NOTICE OF MINING CLAIM LOCATION

RECEIVED
L.M. AZ STATE OFFICE

1. Location Amendment *Check one only*

JUL 13 1990

2. Placer Lode Millsite Tunnelsite *Check one only*

7:45 A.M.
PHOENIX, ARIZONA

3. The name and address of the Locator is CYPRUS BAGDAD COPPER CORPORATION

<u>P. O. BOX 245</u>	<u>BAGDAD</u>	<u>AZ</u>	<u>86321</u>
<small>Address</small>	<small>City</small>	<small>State</small>	<small>Zip</small>

4. The name of the claim is Bev 29

5. The date of the location is 6/6/90

6. The type of location monument is PVC

7. The type of corner and end monument is PVC

8. The claim is 660 feet long and 330 feet wide. The Distance from the location monument to each end of the claim is 0 feet in a East direction and 660 feet in a West direction.

9. The general course is from the East to the West.

10. The location of the claim occupies all or part of the following quarter sections:

Quarter Section(s)	Section(s)	Township(s)	Range(s)
<u>N$\frac{1}{2}$ NE$\frac{1}{4}$ SW$\frac{1}{4}$ NE$\frac{1}{4}$</u>	<u>9</u>	<u>14N</u>	<u>9W</u>
_____	_____	_____	_____
_____	_____	_____	_____

11. The locality of this claim with reference to some natural object or permanent monument and additional information (if any) concerning its locality are as follows:

SEE ABOVE

12. If amending, the previous claim name was _____ recorded in Docket _____, Book _____

Mining District, _____ County, Arizona.

Date 6/6/90

Orville J. Owens

BOOK 2265 PAGE 333

BOOK 2258 PAGE 770

A MC 305794

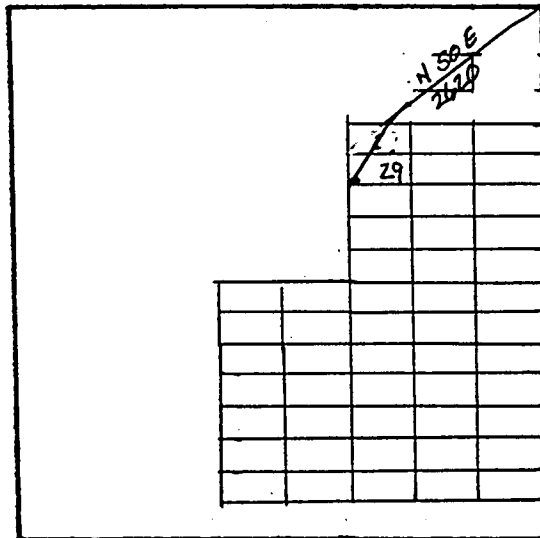
MAP OF MINING CLAIM LOCATION

1. The name of the claim is Bev 29
2. Type of claim is Placer Lode Millsite Tunnelsite *Check one only*
3. The SW corner of the claim is 2620 feet in a N 50 E direction to a survey monument or permanent natural object described as NE corner of section 9, T14N, R9W G&SRB&M
4. The bearing and distance between the corners of the claim are beginning at the NE corner of the claim, 660 feet in a West direction to the NW corner, then 330 feet in a South direction to the SW corner, then 660 feet in East direction to the SE corner, then 330 feet in a North to the point of beginning.

MAP

One inch = Two thousand feet

North arrow



BOOK ~~2258~~ PAGE ~~771~~

BOOK **2265** PAGE **334**

Section 9 Township 14N Range 9W G & SRB & M

Date 6/6/90

Orville J. Owens
Signature

STATE OF ARIZONA.

I certify that the within instrument was and

Fee No.:

County of _____ ss. recorded _____



INSTRUMENT # 9025046
OFFICIAL RECORDS OF
YAVAPAI COUNTY
PATSY C. JENNEY

REQUEST OF:

CYPRUS BAGDAD COPPER CORP
DATE: 06/29/90 TIME: 10:50
FEE: 5.00 SC: 4.00 PT:
BOOK 2265 PAGE 335 PAGES: 002



INSTRUMENT # 9022000
OFFICIAL RECORDS OF
YAVAPAI COUNTY
PATSY C. JENNEY

REQUEST OF:

CYPRUS BAGDAD COPPER CORP
DATE: 06/08/90 TIME: 09:00
FEE: 5.00 SC: 4.00 PT:
BOOK 2258 PAGE 772 PAGES: 002

Fee: \$

EX	FEE
MAP	\$4
POL	\$5
	\$1
	9

**INDEXED &
MICROFILMED**

Deputy Recorder

NOTICE OF MINING CLAIM LOCATION

1. Location Amendment *Check one only*
2. Placer Lode Millsite Tunnelsite *Check one only*

3. The name and address of the Locator is CYPRUS BAGDAD COPPER CORPORATION

<u>P. O. BOX 245</u>	<u>BAGDAD</u>	<u>AZ</u>	<u>86321</u>
<small>Address</small>	<small>City</small>	<small>State</small>	<small>Zip</small>

4. The name of the claim is Bev 30

5. The date of the location is 6/6/90

6. The type of location monument is PVC

7. The type of corner and end monument is PVC

8. The claim is 660 feet long and 330 feet wide. The Distance from the location monument to each end of the claim is 0 feet in a East direction and 660 feet in a West direction.

9. The general course is from the East to the West.

10. The location of the claim occupies all or part of the following quarter sections:

<u>Quarter Section(s)</u>	<u>Section(s)</u>	<u>Township(s)</u>	<u>Range(s)</u>
<u>S$\frac{1}{2}$ NE$\frac{1}{4}$ SW$\frac{1}{4}$ NE$\frac{1}{4}$</u>	<u>9</u>	<u>14N</u>	<u>9W</u>

11. The locality of this claim with reference to some natural object or permanent monument and additional information (if any) concerning its locality are as follows:

SEE ABOVE

12. If amending, the previous claim name was _____ recorded in Docket _____, Book _____ Mining District, _____ County, Arizona.

Date 6/6/90

Orville J. Owens

Signature

BOOK 2265 PAGE 335

BOOK 2258 PAGE 772

B.L.M. AZ STATE OFFICE

JUL 18 1990

7:45 A.M.

PHOENIX, ARIZONA

A H C 305795

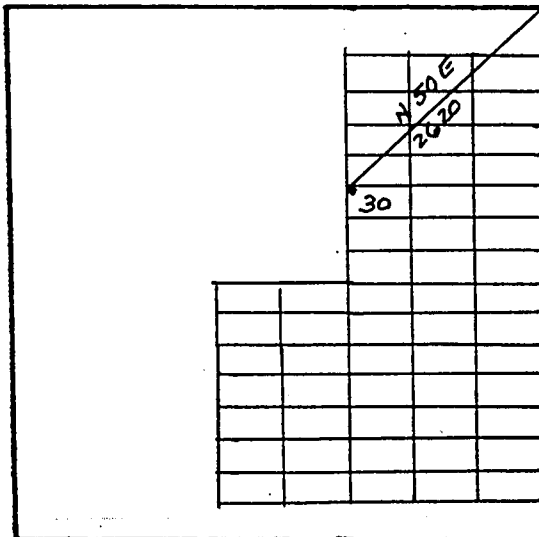
MAP OF MINING CLAIM LOCATION

- The name of the claim is Bev 30
- Type of claim is Placer Lode Millsite Tunnelsite *Check one only*
- The NW corner of the claim is 2620 feet in a N 50 E direction to a survey monument or permanent natural object described as NE corner of section 9, T14N, R9W G&SRB&M
- The bearing and distance between the corners of the claim are beginning at the NE corner of the claim, 660 feet in a West direction to the NW corner, then 330 feet in a South direction to the SW corner, then 660 feet in East direction to the SE corner, then 330 feet in a North to the point of beginning.

MAP

One inch = Two thousand feet

North arrow



BOOK 2258 PAGE 773

BOOK 2265 PAGE 336

Section 9 Township 14N Range 9W G & SRB & M

Date 6/6/90

Darville J. Owens
Signature

STATE OF ARIZONA,

I by certify that the within instrument was filed and

Fee No.:

County of _____

ss.

recorded _____



INSTRUMENT # 9022001
OFFICIAL RECORDS OF
YAVAPAI COUNTY
PATSY C. JENNEY
REQUEST OF:

CYPRUS BAGDAD COPPER CORP
DATE: 06/08/90 TIME: 09:00
FEE: 5.00 SC: 4.00 PT:
BOOK 2258 PAGE 774 PAGES: 002

: \$



INSTRUMENT # 9025047
OFFICIAL RECORDS OF
YAVAPAI COUNTY
PATSY C. JENNEY
REQUEST OF:

CYPRUS BAGDAD COPPER CORP
DATE: 06/29/90 TIME: 10:50
FEE: 5.00 SC: 4.00 PT:
BOOK 2265 PAGE 337 PAGES: 002

OK	FEE
	57
MAP	S4
PCL	S5

INDEXED & MICROFILMED

Deputy Recorder

NOTICE OF MINING CLAIM LOCATION

RECEIVED
B.L.M. AZ STATE OFFICE

1. Location Amendment *Check one only*
2. Placer Lode Millsite Tunnelsite *Check one only*

JUL 18 1990
7:45 A.M.
PHOENIX, ARIZONA

3. The name and address of the Locator is CYPRUS BAGDAD COPPER CORPORATION

<u>P. O. BOX 245</u>	<u>BAGDAD</u>	<u>AZ</u>	<u>86321</u>
Address	City	State	Zip

4. The name of the claim is Bev 31

5. The date of the location is 6/6/90

6. The type of location monument is PVC

7. The type of corner and end monument is PVC

8. The claim is 660 feet long and 330 feet wide. The Distance from the location monument to each end of the claim is 0 feet in a East direction and 660 feet in a West direction.

9. The general course is from the East to the West.

10. The location of the claim occupies all or part of the following quarter sections:

Quarter Section(s)	Section(s)	Township(s)	Range(s)
<u>N$\frac{1}{2}$ SE$\frac{1}{4}$ SW$\frac{1}{4}$ NE$\frac{1}{4}$</u>	<u>9</u>	<u>14N</u>	<u>9W</u>

11. The locality of this claim with reference to some natural object or permanent monument and additional information (if any) concerning its locality are as follows:

SEE ABOVE

12. If amending, the previous claim name was _____ recorded

in-Docket _____, Book _____

Mining District, _____ County, Arizona.

Date 6/6/90

Orville J. Owens
Signature

BOOK 2265 PAGE 337

BOOK 2258 PAGE 774

A M C 305796

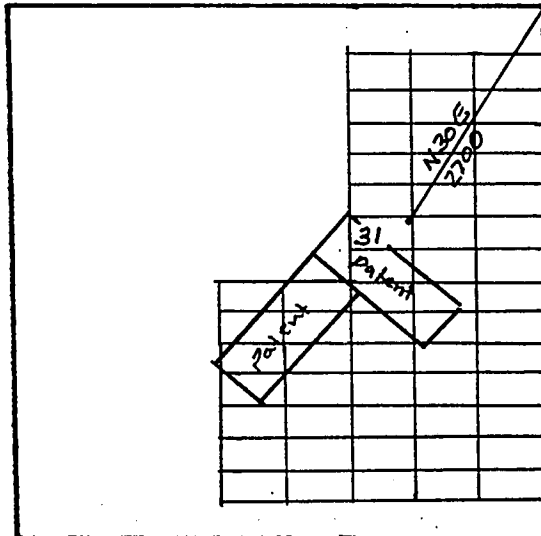
MAP OF MINING CLAIM LOCATION

1. The name of the claim is Bev 31
2. Type of claim is Placer Lode Millsite Tunnelsite *Check one only*
3. The SE corner of the claim is 2700 feet in a N 30 E direction to a survey monument or permanent natural object described as NE corner of section 9, T14N, R9W G&SRB&M
4. The bearing and distance between the corners of the claim are beginning at the NE corner of the claim, 660 feet in a West direction to the NW corner, then 330 feet in a South direction to the SW corner, then 660 feet in East direction to the SE corner, then 330 feet in a North to the point of beginning.

MAP

One inch = Two thousand feet

North arrow



BOOK **2265** PAGE **338**

BOOK **2258** PAGE **775**

Section 9 Township 14N Range 9W G & SRB & M

Date 6/6/90

Orville J. Owens
Signature

STATE OF ARIZONA.

I hereby certify that the within instrument was recorded and

Fee No.:

County of _____ ss. recorded _____



INSTRUMENT # 9025048
OFFICIAL RECORDS OF
YAVAPAI COUNTY
PATSY C. JENNEY

REQUEST OF:

CYPRUS BAGDAD COPPER CORP
DATE: 06/29/90 TIME: 10:50
FEE: 5.00 SC: 4.00 PT:
BOOK 2265 PAGE 339 PAGES: 002



INSTRUMENT # 9022002
OFFICIAL RECORDS OF
YAVAPAI COUNTY
PATSY C. JENNEY
REQUEST OF:

Wi CYPRUS BAGDAD COPPER CORP
DATE: 06/08/90 TIME: 09:00
FEE: 5.00 SC: 4.00 PT:
BOOK 2258 PAGE 776 PAGES: 002

e: \$

By INDEXED & MICROFILMED

Deputy Recorder

BK	FE
MAP	S4
PCL	S5
	S1

NOTICE OF MINING CLAIM LOCATION

RECEIVED
B.L.M. AZ STATE OFFICE

JUL 13 1990

7:45 A.M.

1. Location Amendment *Check one only*

2. Placer Lode Millsite Tunnelsite *Check one only*

3. The name and address of the Locator is CYPRUS BAGDAD COPPER CORPORATION PHOENIX, ARIZONA

<u>P. O. BOX 245</u>	<u>BAGDAD</u>	<u>AZ</u>	<u>86321</u>
Address	City	State	Zip

4. The name of the claim is Bev 32

5. The date of the location is 6/6/90

6. The type of location monument is PVC

7. The type of corner and end monument is PVC

8. The claim is 660 feet long and 330 feet wide. The Distance from the location monument to each end of the claim is 0 feet in a East direction and 660 feet in a West direction.

9. The general course is from the East to the West

10. The location of the claim occupies all or part of the following quarter sections:

Quarter Section(s)	Section(s)	Township(s)	Range(s)
<u>S½ SE¼ SW¼ NE¼</u>	<u>9</u>	<u>14N</u>	<u>9W</u>
_____	_____	_____	_____
_____	_____	_____	_____

11. The locality of this claim with reference to some natural object or permanent monument and additional information (if any) concerning its locality are as follows:
SEE ABOVE

12. If amending, the previous claim name was _____ recorded in Docket _____, Book _____, Mining District, _____ County, Arizona.

Date 6/6/90

Orville J. Owens
Signature

BOOK 2265 PAGE 339

BOOK 2258 PAGE 776

A MC 305797

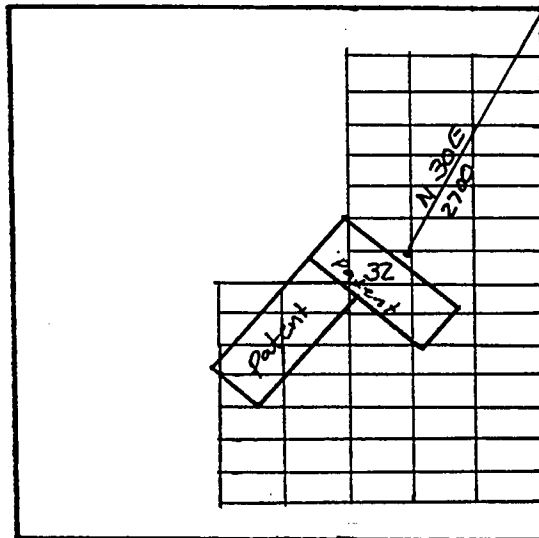
MAP OF MINING CLAIM LOCATION

1. The name of the claim is Bev 32
2. Type of claim is Placer Lode Millsite Tunnelsite *Check one only*
3. The NE corner of the claim is 2700 feet in a N 30 E direction to a survey monument or permanent natural object described as NE corner of section 9, T14N, R9W G&SRB&M
4. The bearing and distance between the corners of the claim are beginning at the NE corner of the claim, 660 feet in a West direction to the NW corner, then 330 feet in a South direction to the SW corner, then 660 feet in East direction to the SE corner, then 330 feet in a North to the point of beginning.

MAP

One inch = Two thousand feet

North arrow



BOOK ~~2258~~ PAGE ~~777~~

BOOK **2265** PAGE **340**

Section 9 Township 14N Range 9W G & SRB & M

Date 6/6/90

Orville J. Owens
Signature

County of

ss.



INSTRUMENT # 9025049
OFFICIAL RECORDS OF
YAVAPAI COUNTY
PATSY C. JENNEY
REQUEST OF:

CYPRUS BAGDAD COPPER CORP
DATE: 06/29/90 TIME: 10:50
FEE: 5.00 SC: 4.00 PT:
BOOK 2265 PAGE 341 PAGES: 002



INSTRUMENT # 9022003
OFFICIAL RECORDS OF
YAVAPAI COUNTY
PATSY C. JENNEY
REQUEST OF:

CYPRUS BAGDAD COPPER CORP
DATE: 06/08/90 TIME: 09:00
FEE: 5.00 SC: 4.00 PT:
BOOK 2258 PAGE 778 PAGES: 002 : \$

BK	FEE
MAP	S
PCL	S4
	S5
	S1

INDEXED &
MICROFILMED

Deputy Recorder

NOTICE OF MINING CLAIM LOCATION

RECEIVED
B.L.M. AZ STATE OFFICE

JUL 13 1990

7:45 A.M.

1. Location Amendment *Check one only*

2. Placer Lode Millsite Tunnelsite *Check one only*

3. The name and address of the Locator is CYPRUS BAGDAD COPPER CORPORATION PHOENIX, ARIZONA

<u>P. O. BOX 245</u>	<u>BAGDAD</u>	<u>AZ</u>	<u>86321</u>
Address	City	State	Zip

4. The name of the claim is Bev 33

5. The date of the location is 6/6/90

6. The type of location monument is PVC

7. The type of corner and end monument is PVC

8. The claim is 660 feet long and 330 feet wide. The Distance from the location monument to each end of the claim is 0 feet in a East direction and 660 feet in a West direction.

9. The general course is from the East to the West

10. The location of the claim occupies all or part of the following quarter sections:

Quarter Section(s)	Section(s)	Township(s)	Range(s)
<u>N$\frac{1}{2}$ NE$\frac{1}{4}$ NW$\frac{1}{4}$ SE$\frac{1}{4}$</u>	<u>9</u>	<u>14N</u>	<u>9W</u>
_____	_____	_____	_____
_____	_____	_____	_____

11. The locality of this claim with reference to some natural object or permanent monument and additional information (if any) concerning its locality are as follows:

SEE ABOVE

12. If amending, the previous claim name was _____ recorded in Docket _____, Book _____

Mining District, _____ County, Arizona.

Date 6/6/90

Orville J. Quess

BOOK **2265** PAGE **341**

BOOK **2258** PAGE **778**

A M C 305798

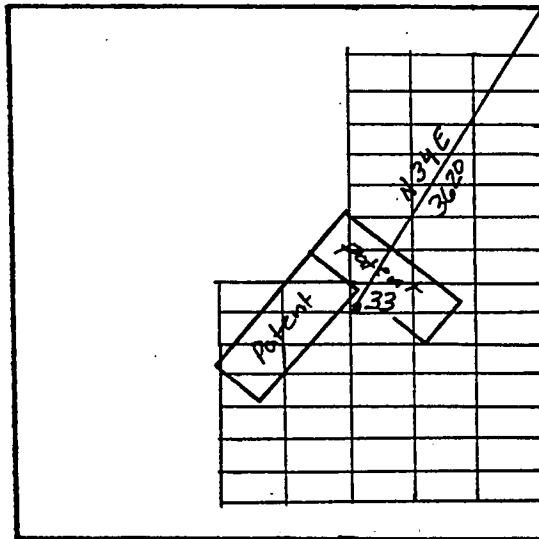
MAP OF MINING CLAIM LOCATION

1. The name of the claim is Bev 33
2. Type of claim is Placer Lode Millsite Tunnelsite *Check one only*
3. The SW corner of the claim is 3620 feet in a N 34 E direction to a survey monument or permanent natural object described as NE corner of section 9, T14N, R9W G&SRB&M
4. The bearing and distance between the corners of the claim are beginning at the NE corner of the claim, 660 feet in a West direction to the NW corner, then 330 feet in a South direction to the SW corner, then 660 feet in East direction to the SE corner, then 330 feet in a North to the point of beginning.

MAP

One inch = Two thousand feet

North arrow



BOOK **2258** PAGE **779**

BOOK **2265** PAGE **342**

Section 9 Township 14N Range 9W G & SRB & M

Date 6/6/190

Orville J. Owens
Signature

STATE OF ARIZONA,

I hereby certify that the within instrument was recorded and

Fee No.:

County of _____ ss. recorded _____

ss.

recorded _____



INSTRUMENT # 9025050
OFFICIAL RECORDS OF
YAVAPAI COUNTY
PATSY C. JENNEY

REQUEST OF:

CYPRUS BAGDAD COPPER CORP
DATE: 06/29/90 TIME: 10:50
FEE: 5.00 SC: 4.00 PT:
BOOK 2265 PAGE 343 PAGES: 002



INSTRUMENT # 9022004
OFFICIAL RECORDS OF
YAVAPAI COUNTY
PATSY C. JENNEY

REQUEST OF:

CYPRUS BAGDAD COPPER CORP
DATE: 06/08/90 TIME: 09:00
FEE: 5.00 SC: 4.00 PT:
BOOK 2258 PAGE 780 PAGES: 002

Fee: \$

BK	FEE
MAP	\$4
PCL	\$5

By _____
INDEXED &
MICROFILMED

Deputy Recorder

NOTICE OF MINING CLAIM LOCATION

RECEIVED

B.L.M. AZ STATE OFFICE

- Location Amendment *Check one only*
- Placer Lode Millsite Tunnelsite *Check one only*

JUL 18 1990

7:45 A.M.

PHOENIX, ARIZONA

3. The name and address of the Locator is CYPRUS BAGDAD COPPER CORPORATION *Name*
P. O. BOX 245 *Address* BAGDAD *City* AZ *State* 86321 *Zip*

4. The name of the claim is Bev 34

5. The date of the location is 6/6/90

6. The type of location monument is PVC

7. The type of corner and end monument is PVC

8. The claim is 660 feet long and 330 feet wide. The Distance from the location monument to each end of the claim is 0 feet in a East direction and 660 feet in a West direction.

9. The general course is from the East to the West.

10. The location of the claim occupies all or part of the following quarter sections:

Quarter Section(s)	Section(s)	Township(s)	Range(s)
<u>N$\frac{1}{2}$ NW$\frac{1}{4}$ NW$\frac{1}{4}$ SE$\frac{1}{4}$</u>	<u>9</u>	<u>14N</u>	<u>9W</u>
_____	_____	_____	_____
_____	_____	_____	_____

11. The locality of this claim with reference to some natural object or permanent monument and additional information (if any) concerning its locality are as follows:

SEE ABOVE

12. If amending, the previous claim name was _____ recorded in Docket _____, Book _____, Mining District _____, County, Arizona.

Date 6/6/90

Devilla J. Querra
Signature

BOOK 2265 PAGE 343

BOOK 2258 PAGE 780

A M C 305799

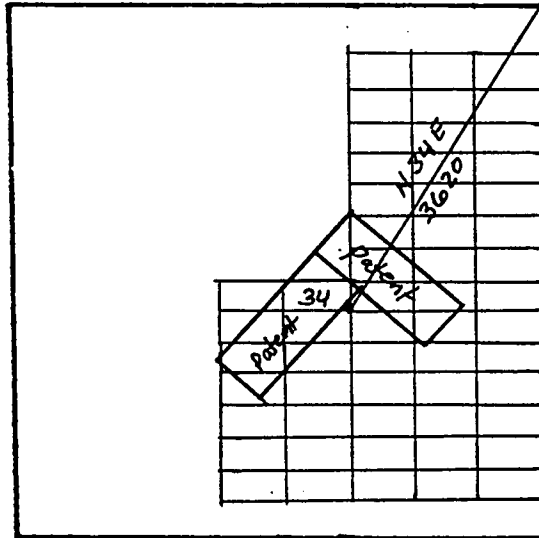
MAP OF MINING CLAIM LOCATION

1. The name of the claim is Bev 34
2. Type of claim is Placer Lode Millsite Tunnelsite *Check one only*
3. The SE corner of the claim is 3620 feet in a N 34 E direction to a survey monument or permanent natural object described as NE corner of section 9, T14N, R9W G&SRB&M
4. The bearing and distance between the corners of the claim are beginning at the NE corner of the claim, 660 feet in a West direction to the NW corner, then 330 feet in a South direction to the SW corner, then 660 feet in a East direction to the SE corner, then 330 feet in a North to the point of beginning.

MAP

One inch = Two thousand feet

North arrow



BOOK 2265 PAGE 344

BOOK ~~2258~~ PAGE ~~781~~

Section 9 Township 14N Range 9W G & SRB & M

Date 6/6/90

Orville T. Owens
Signature

STATE OF ARIZONA.

I by certify that the within instrument was and

Fee No.:

County of _____

ss. recorded _____



INSTRUMENT # 9025051
OFFICIAL RECORDS OF
YAVAPAI COUNTY
PATSY C. JENNEY

REQUEST OF:

CYPRUS BAGDAD COPPER CORP
DATE: 06/29/90 TIME: 10:50
FEE: 5.00 SC: 4.00 PT:
BOOK 2265 PAGE 345 PAGES: 002



INSTRUMENT # 9022005
OFFICIAL RECORDS OF
YAVAPAI COUNTY
PATSY C. JENNEY
REQUEST OF:

V. CYPRUS BAGDAD COPPER CORP
DATE: 06/08/90 TIME: 09:00
FEE: 5.00 SC: 4.00 PT:
BOOK 2258 PAGE 782 PAGES: 002

EX	FEE
MAP	S4
PCL	S5
	S1

INDEXED &
MICROFILMED

Deputy Recorder

NOTICE OF MINING CLAIM LOCATION

RECEIVED

B.L.M. AZ STATE OFFICE

1. Location Amendment *Check one only*
 2. Placer Lode Millsite Tunnelsite *Check one only*

JUL 18 1990

3. The name and address of the Locator is CYPRUS BAGDAD COPPER CORPORATION

7:45 A.M.

P. O. BOX 245

BAGDAD

Name

AZ

PHOENIX, ARIZONA

Address

City

State

Zip

4. The name of the claim is Bev 35

5. The date of the location is 6/6/90

6. The type of location monument is PVC

7. The type of corner and end monument is PVC

8. The claim is 660 feet long and 330 feet wide. The Distance from the location monument to each end of the claim is 0 feet in a East direction and 660 feet in a West direction.

9. The general course is from the East to the West.

10. The location of the claim occupies all or part of the following quarter sections:

Quarter Section(s)	Section(s)	Township(s)	Range(s)
<u>S½ NE¼ NE¼ SE¼</u>	<u>9</u>	<u>14N</u>	<u>9W</u>
_____	_____	_____	_____
_____	_____	_____	_____

11. The locality of this claim with reference to some natural object or permanent monument and additional information (if any) concerning its locality are as follows:

SEE ABOVE

12. If amending, the previous claim name was _____ recorded in Docket _____, Book _____

Mining District, _____ County, Arizona.

Date 6/6/90

Orville J. Owens

Signature

BOOK **2265** PAGE **345**

BOOK **2258** PAGE **782**

A H C 305800

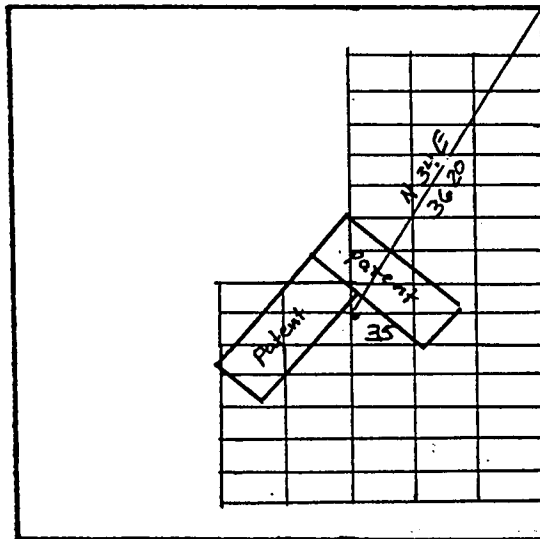
MAP OF MINING CLAIM LOCATION

1. The name of the claim is Bev 35
2. Type of claim is Placer Lode ~~Millsite~~ Tunnelsite *Check one only*
3. The NW corner of the claim is 3620 feet in a N 34 E direction to a survey monument or permanent natural object described as NE corner of section 9, T14N, R9W G&SRB&M
4. The bearing and distance between the corners of the claim are beginning at the NE corner of the claim, 660 feet in a West direction to the NW corner, then 330 feet in a South direction to the SW corner, then 660 feet in East direction to the SE corner, then 330 feet in a North to the point of beginning.

MAP

One inch = Two thousand feet

North arrow



BOOK ~~2258~~ PAGE ~~783~~

BOOK **2265** PAGE **346**

Section 9 Township 14N Range 9W G & SRB & M

Date 6/6/90

Orville J. Owens
Signature

STATE OF ARIZONA,

I by certify that the within instrument w ed and

Fee No.:

County of _____

ss.

recorded _____



INSTRUMENT # 9025052
OFFICIAL RECORDS OF
YAVAPAI COUNTY
PATSY C. JENNEY

REQUEST OF:

CYPRUS BAGDAD COPPER CORP
DATE: 06/29/90 TIME: 10:50
FEE: 5.00 SC: 4.00 PT:
BOOK 2265 PAGE 347 PAGES: 002



INSTRUMENT # 9022006
OFFICIAL RECORDS OF
YAVAPAI COUNTY
PATSY C. JENNEY

REQUEST OF:

CYPRUS BAGDAD COPPER CORP
DATE: 06/08/90 TIME: 09:00
FEE: 5.00 SC: 4.00 PT:
BOOK 2258 PAGE 784 PAGES: 002 : \$

BK	FEE
MAP	\$4
PCL	\$5
	\$1

INDEXED &
MICROFILMED

Deputy Recorder

RECEIVED
B.L.M. AZ STATE OFFICE

NOTICE OF MINING CLAIM LOCATION

JUL 18 1990

7:45 A.M.
PHOENIX, ARIZONA

1. Location Amendment *Check one only*

2. Placer Lode Millsite Tunnelsite *Check one only*

3. The name and address of the Locator is CYPRUS BAGDAD COPPER CORPORATION
Name
P. O. BOX 245 BAGDAD AZ 86321
Address City State Zip

4. The name of the claim is Bev 36

5. The date of the location is 6/6/90

6. The type of location monument is PVC

7. The type of corner and end monument is PVC

8. The claim is 660 feet long and 330 feet wide. The Distance from the location monument to each end of the claim is 0 feet in a East direction and 660 feet in a West direction.

9. The general course is from the East to the West.

10. The location of the claim occupies all or part of the following quarter sections:
Quarter Section(s) Section(s) Township(s) Range(s)
S $\frac{1}{2}$ NW $\frac{1}{4}$ NE $\frac{1}{4}$ SE $\frac{1}{4}$ 9 14N 9W

11. The locality of this claim with reference to some natural object or permanent monument and additional information (if any) concerning its locality are as follows:
SEE ABOVE

12. If amending, the previous claim name was _____ recorded in Docket _____, Book _____ Mining District, _____ County, Arizona.

Date 6/6/90

Orville J. Owens
Signature

BOOK 2265 PAGE 347

BOOK 2258 PAGE 784

A M C 305801

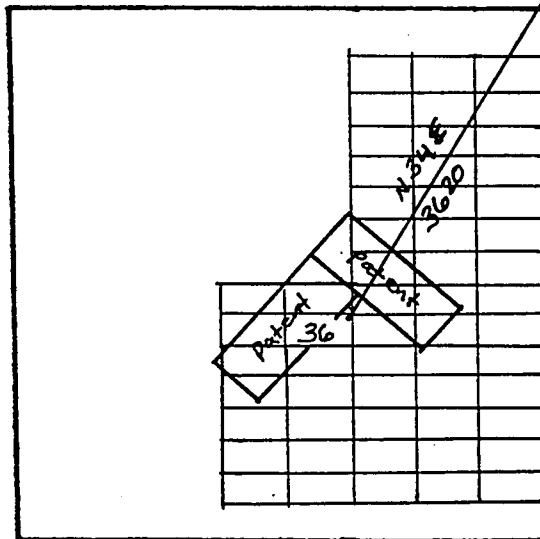
MAP OF MINING CLAIM LOCATION

1. The name of the claim is Bev 36
2. Type of claim is Placer Lode Millsite Tunnelsite *Check one only*
3. The NE corner of the claim is 3620 feet in a N 34 E direction to a survey monument or permanent natural object described as NE corner of section 9, T14N, R9W G&SRB&M
4. The bearing and distance between the corners of the claim are beginning at the NE corner of the claim, 660 feet in a West direction to the NW corner, then 330 feet in a South direction to the SW corner, then 660 feet in East direction to the SE corner, then 330 feet in a North to the point of beginning.

MAP

One inch = Two thousand feet

North arrow



BOOK **2258** PAGE **785**

BOOK **2265** PAGE **348**

Section 9 Township 14N Range 9W G & SRB & M

Date 6/6/90

Orville J. Owens
Signature

County of

ss. recorded



INSTRUMENT # 9025053
OFFICIAL RECORDS OF
YAVAPAI COUNTY
PATSY C. JENNEY

REQUEST OF:

CYPRUS BAGDAD COPPER CORP
DATE: 06/29/90 TIME: 10:50
FEE: 5.00 SC: 4.00 PT:
BOOK 2265 PAGE 349 PAGES: 002



INSTRUMENT # 9022007
OFFICIAL RECORDS OF
YAVAPAI COUNTY
PATSY C. JENNEY

REQUEST OF:

CYPRUS BAGDAD COPPER CORP
DATE: 06/08/90 TIME: 09:00
FEE: 5.00 SC: 4.00 PT:
BOOK 2258 PAGE 786 PAGES: 002

Fee: \$

PK	FEE
	\$
MAP	\$
	\$
PCL	\$
	\$
	\$
	\$

By

INDEXED &

Deputy Recorder

MICROFILMED

NOTICE OF MINING CLAIM LOCATION

RECORDED

D.L.M. AZ STATE OFFICE

- 1. Location Amendment *Check one only*
- 2. Placer Lode Millsite Tunnelsite *Check one only*

JUL 18 1990

7:45 A.M.

PHOENIX, ARIZONA

3. The name and address of the Locator is CYPRUS BAGDAD COPPER CORPORATION

<u>P. O. BOX 245</u>	<u>BAGDAD</u>	<u>AZ</u>	<u>86321</u>
Address	City	State	Zip

4. The name of the claim is Bev 37

5. The date of the location is 6/6/90

6. The type of location monument is PVC

7. The type of corner and end monument is PVC

8. The claim is 660 feet long and 330 feet wide. The Distance from the location monument to each end of the claim is 0 feet in a East direction and 660 feet in a West direction.

9. The general course is from the East to the West

10. The location of the claim occupies all or part of the following quarter sections:

<u>Quarter Section(s)</u>	<u>Section(s)</u>	<u>Township(s)</u>	<u>Range(s)</u>
<u>N$\frac{1}{2}$ SE$\frac{1}{4}$ NW$\frac{1}{4}$ SE$\frac{1}{4}$</u>	<u>9</u>	<u>14N</u>	<u>9W</u>
_____	_____	_____	_____
_____	_____	_____	_____

11. The locality of this claim with reference to some natural object or permanent monument and additional information (if any) concerning its locality are as follows:

SEE ABOVE

12. If amending, the previous claim name was _____ recorded in Docket _____, Book _____ Mining District, _____ County, Arizona.

Date 6/6/90

Orville J. Owens
Signature

BOOK 2265 PAGE 349

BOOK 2258 PAGE 786

A M C 305802

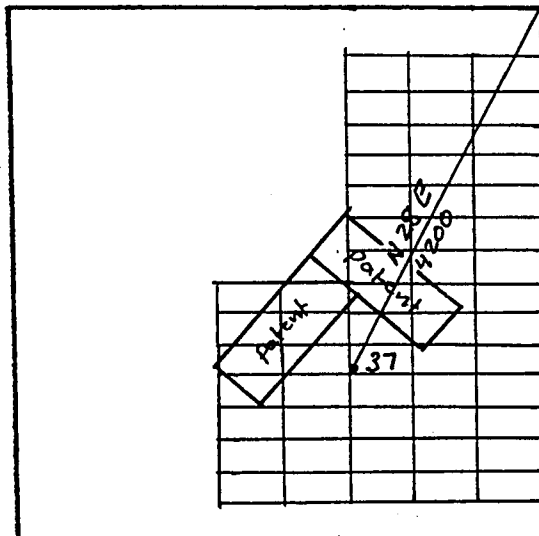
MAP OF MINING CLAIM LOCATION

- The name of the claim is Bev 37
- Type of claim is Placer Lode Millsite Tunnelsite *Check one only*
- The SW corner of the claim is 4200 feet in a N 28 E direction to a survey monument or permanent natural object described as NE corner of section 9, T14N, R9W G&SRB&M
- The bearing and distance between the corners of the claim are beginning at the NE corner of the claim, 660 feet in a West direction to the NW corner, then 330 feet in a South direction to the SW corner, then 660 feet in East direction to the SE corner, then 330 feet in a North to the point of beginning.

MAP

One inch = Two thousand feet

North arrow



~~BOOK 2258 PAGE 787~~

BOOK 2265 PAGE 350

Section 9 Township 14N Range 9W G & SRB & M

Date 6/6/90

Orville J. Owens
Signature

STATE OF ARIZONA,

I hereby certify that the within instrument is filed and

Fee No.:

County of _____ ss. recorded _____



INSTRUMENT # 9025054
OFFICIAL RECORDS OF
YAVAPAI COUNTY
PATSY C. JENNEY

REQUEST OF:

CYPRUS BAGDAD COPPER CORP
DATE: 06/29/90 TIME: 10:50
FEE: 5.00 SC: 4.00 PT:
BOOK 2265 PAGE 351 PAGES: 002



INSTRUMENT # 9022008
OFFICIAL RECORDS OF
YAVAPAI COUNTY
PATSY C. JENNEY
REQUEST OF:

CYPRUS BAGDAD COPPER CORP
DATE: 06/08/90 TIME: 09:00
FEE: 5.00 SC: 4.00 PT:
BOOK 2258 PAGE 788 PAGES: 002

BK	FEE
MAP	\$5
PCL	\$5
	\$1

Deputy Recorder

INDEXED &
MICROFILMED

NOTICE OF MINING CLAIM LOCATION

B.L.M. AZ STATE OFFICE

JUL 18 1990

7:45 A.M.
PHOENIX, ARIZONA

1. Location Amendment *Check one only*

2. Placer Lode Millsite Tunnelsite *Check one only*

3. The name and address of the Locator is CYPRUS BAGDAD COPPER CORPORATION

<u>P. O. BOX 245</u>	<u>BAGDAD</u>	<u>AZ</u>	<u>86321</u>
<small>Address</small>	<small>City</small>	<small>State</small>	<small>Zip</small>

4. The name of the claim is Bev 38

5. The date of the location is 6/6/90

6. The type of location monument is PVC

7. The type of corner and end monument is PVC

8. The claim is 660 feet long and 330 feet wide. The Distance from the location monument to each end of the claim is 0 feet in a East direction and 660 feet in a West direction.

9. The general course is from the East to the West.

10. The location of the claim occupies all or part of the following quarter sections:

Quarter Section(s)	Section(s)	Township(s)	Range(s)
<u>N$\frac{1}{2}$ SW$\frac{1}{4}$ NW$\frac{1}{4}$ SE$\frac{1}{4}$</u>	<u>9</u>	<u>14N</u>	<u>9W</u>

11. The locality of this claim with reference to some natural object or permanent monument and additional information (if any) concerning its locality are as follows:

SEE ABOVE

12. If amending, the previous claim name was _____ recorded in Docket _____, Book _____

Mining District, _____ County, Arizona.

Date 6/6/90

Orville J. Owens

Signature

BOOK 2265 PAGE 351

BOOK 2258 PAGE 788

A MC 305803

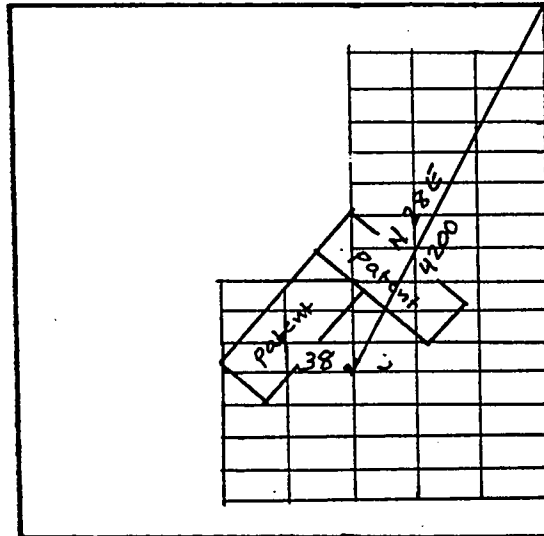
MAP OF MINING CLAIM LOCATION

- The name of the claim is Bev 38
- Type of claim is Placer Lode Millsite Tunnelsite *Check one only*
- The SE corner of the claim is 4200 feet in a N 28 E direction to a survey monument or permanent natural object described as NE corner of section 9, T14N, R9W G&SRB&M
- The bearing and distance between the corners of the claim are beginning at the NE corner of the claim, 660 feet in a West direction to the NW corner, then 330 feet in a South direction to the SW corner, then 660 feet in East direction to the SE corner, then 330 feet in a North to the point of beginning.

MAP

One inch = Two thousand feet

North arrow



BOOK **2265** PAGE **352**

BOOK **2258** PAGE **789**

Section 9 Township 14N Range 9W G & SRB & M

Date 6/6/90

Orville J. Owens
Signature

STATE OF ARIZONA.

I hereby certify that the within instrument was recorded and

Fee No.:

County of _____

ss.

recorded _____



INSTRUMENT # 9025055
OFFICIAL RECORDS OF
YAVAPAI COUNTY
PATSY C. JENNEY

REQUEST OF:

CYPRUS BAGDAD COPPER CORP
DATE: 06/29/90 TIME: 10:50
FEE: 5.00 SC: 4.00 PT:
BOOK 2265 PAGE 353 PAGES: 002



INSTRUMENT # 9022009
OFFICIAL RECORDS OF
YAVAPAI COUNTY
PATSY C. JENNEY

REQUEST OF:

CYPRUS BAGDAD COPPER CORP
DATE: 06/08/90 TIME: 09:00
FEE: 5.00 SC: 4.00 PT:
BOOK 2258 PAGE 790 PAGES: 002

Fee: \$

BK	FEE
MAP	\$1
PCL	\$5
	\$1

Deputy Recorder

INDEXED &
MICROFILMED

NOTICE OF MINING CLAIM LOCATION

RECEIVED
D.L.M. AZ STATE OFFICE

JUL 18 1990

7:45 A.M.

PHOENIX, ARIZONA

1. Location Amendment *Check one only*

2. Placer Lode Millsite Tunnelsite *Check one only*

3. The name and address of the Locator is CYPRUS BAGDAD COPPER CORPORATION PHOENIX, ARIZONA

<u>P. O. BOX 245</u>	<u>BAGDAD</u>	<u>AZ</u>	<u>86321</u>
Address	City	State	Zip

4. The name of the claim is Bev 39

5. The date of the location is 6/6/90

6. The type of location monument is PVC

7. The type of corner and end monument is PVC

8. The claim is 660 feet long and 330 feet wide. The Distance from the location monument to each end of the claim is 0 feet in a East direction and 660 feet in a West direction.

9. The general course is from the East to the West.

10. The location of the claim occupies all or part of the following quarter sections:

Quarter Section(s)	Section(s)	Township(s)	Range(s)
<u>S$\frac{1}{2}$ SE$\frac{1}{4}$ NW$\frac{1}{4}$ SE$\frac{1}{4}$</u>	<u>9</u>	<u>14N</u>	<u>9W</u>

11. The locality of this claim with reference to some natural object or permanent monument and additional information (if any) concerning its locality are as follows:

SEE ABOVE

12. If amending, the previous claim name was _____ recorded in Docket _____, Book _____, Mining District, _____ County, Arizona.

Date 6/6/90

Orville J. Owens
Signature

BOOK 2265 PAGE 353

BOOK 2258 PAGE 790

A M C 305804

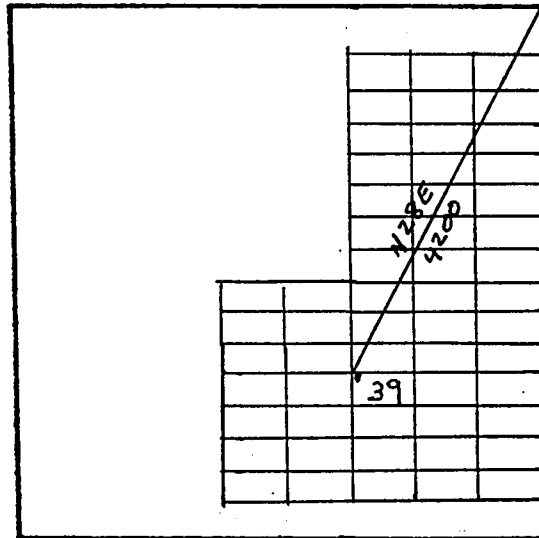
MAP OF MINING CLAIM LOCATION

1. The name of the claim is Bev 39
2. Type of claim is Placer Lode ~~Millsite~~ Tunnelsite *Check one only*
3. The NW corner of the claim is 4200 feet in a N 28 E direction to a survey monument or permanent natural object described as NE corner of section 9, T14N, R9W G&SRB&M
4. The bearing and distance between the corners of the claim are beginning at the NE corner of the claim, 660 feet in a West direction to the NW corner, then 330 feet in a South direction to the SW corner, then 660 feet in East direction to the SE corner, then 330 feet in a North to the point of beginning.

MAP

One inch = Two thousand feet

North arrow



~~BOOK 2258 PAGE 791~~

BOOK 2265 PAGE 354

Section 9 Township 14N Range 9W G & SRB & M

Date 6/6/90

Orville J. Owens
Signature

STATE OF ARIZONA.

I by certify that the within instrument was ed and

Fee No.:

County of _____ ss. recorded _____ 19 _____ at _____ M.



INSTRUMENT # 9025056
OFFICIAL RECORDS OF
YAVAPAI COUNTY
PATSY C. JENNEY

REQUEST OF:

CYPRUS BAGDAD COPPER CORP
DATE: 06/29/90 TIME: 10:50
FEE: 5.00 SC: 4.00 PT:
BOOK 2265 PAGE 355 PAGES: 002



INSTRUMENT # 9022010
OFFICIAL RECORDS OF
YAVAPAI COUNTY
PATSY C. JENNEY

REQUEST OF:

CYPRUS BAGDAD COPPER CORP
DATE: 06/08/90 TIME: 09:00
FEE: 5.00 SC: 4.00 PT:
BOOK 2258 PAGE 792 PAGES: 002

EX	FEE
	\$
MAP	\$4
PCL	\$5
	\$1

Fee: \$

INDEXED &

Deputy Recorder

MICROFILMED

NOTICE OF MINING CLAIM LOCATION

RECEIVED
S.L.M. AZ STATE OFFICE

1. Location Amendment *Check one only*
 2. Placer Lode Millsite Tunnelsite *Check one only*

JUL 13 1990
7:45 A.M.
PHOENIX, ARIZONA

3. The name and address of the Locator is CYPRUS BAGDAD COPPER CORPORATION

<u>P. O. BOX 245</u>	<u>BAGDAD</u>	<u>AZ</u>	<u>86321</u>
Address	City	State	Zip

4. The name of the claim is Bev 40

5. The date of the location is 6/6/90

6. The type of location monument is PVC

7. The type of corner and end monument is PVC

8. The claim is 660 feet long and 330 feet wide. The Distance from the location monument to each end of the claim is 0 feet in a East direction and 660 feet in a West direction.

9. The general course is from the East to the West.

10. The location of the claim occupies all or part of the following quarter sections:

Quarter Section(s)	Section(s)	Township(s)	Range(s)
<u>S¹/₂ SW¹/₄ NW¹/₄ SE¹/₄</u>	<u>9</u>	<u>14N</u>	<u>9W</u>

11. The locality of this claim with reference to some natural object or permanent monument and additional information (if any) concerning its locality are as follows:

SEE ABOVE

12. If amending, the previous claim name was _____ recorded in Docket _____, Book _____

Mining District, _____ County, Arizona.

Date 6/6/90

Orville J. Owens
Signature

BOOK 2265 PAGE 355

BOOK 2258 PAGE 792

A MC 305805

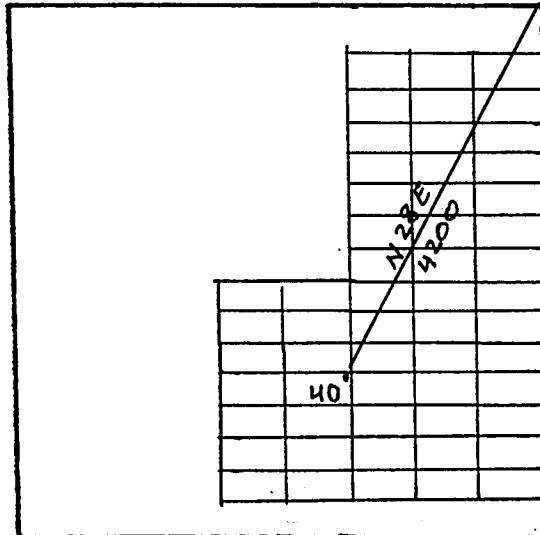
MAP OF MINING CLAIM LOCATION

- The name of the claim is Bev 40
- Type of claim is Placer Lode Millsite Tunnelsite *Check one only*
- The NE corner of the claim is 4200 feet in a N 28 E direction to a survey monument or permanent natural object described as NE corner of section 9, T14N, R9W G&SRB&M
- The bearing and distance between the corners of the claim are beginning at the NE corner of the claim, 660 feet in a West direction to the NW corner, then 330 feet in a South direction to the SW corner, then 660 feet in East direction to the SE corner, then 330 feet in a North to the point of beginning.

MAP

One inch = Two thousand feet

North arrow



BOOK ~~2258~~ PAGE ~~793~~

BOOK 2265 PAGE 356

Section 9 Township 14N Range 9W G & SRB & M

Date 6/6/90

Orville J. Owens
Signature

STATE OF ARIZONA,

I by certify that the within instrument was filed and

Fee No.:

County of _____ ss. recorded _____



INSTRUMENT # 9025057
OFFICIAL RECORDS OF
YAVAPAI COUNTY
PATSY C. JENNEY

REQUEST OF:

CYPRUS BAGDAD COPPER CORP
DATE: 06/29/90 TIME: 10:50
FEE: 5.00 SC: 4.00 PT:
BOOK 2265 PAGE 357 PAGES: 002



INSTRUMENT # 9022011
OFFICIAL RECORDS OF
YAVAPAI COUNTY
PATSY C. JENNEY
REQUEST OF:

CYPRUS BAGDAD COPPER CORP
DATE: 06/08/90 TIME: 09:00
FEE: 5.00 SC: 4.00 PT:
BOOK 2258 PAGE 794 PAGES: 002

Fee: \$

By _____ Deputy Recorder

INDEXED &
MICROFILMED

FEE	\$7
MAP	\$4
PCL	\$5
	\$1
	\$

RECEIVED

B.L.M. AZ STATE OFFICE

JUL 18 1990

7:45 A.M.
PHOENIX, ARIZONA

NOTICE OF MINING CLAIM LOCATION

- Location Amendment *Check one only*
- Placer Lode Millsite Tunnelsite *Check one only*
- The name and address of the Locator is CYPRUS BAGDAD COPPER CORPORATION

<u>P. O. BOX 245</u>	<u>BAGDAD</u>	<u>AZ</u>	<u>86321</u>
Address	City	State	Zip
- The name of the claim is Bev 41
- The date of the location is 6/6/90
- The type of location monument is PVC
- The type of corner and end monument is PVC
- The claim is 660 feet long and 330 feet wide. The Distance from the location monument to each end of the claim is 0 feet in a East direction and 660 feet in a West direction.
- The general course is from the East to the West.

- The location of the claim occupies all or part of the following quarter sections:

Quarter Section(s)	Section(s)	Township(s)	Range(s)
<u>N$\frac{1}{2}$ NE$\frac{1}{4}$ SW$\frac{1}{4}$ SE$\frac{1}{4}$</u>	<u>9</u>	<u>14N</u>	<u>9W</u>
_____	_____	_____	_____
_____	_____	_____	_____

- The locality of this claim with reference to some natural object or permanent monument and additional information (if any) concerning its locality are as follows:

SEE ABOVE

- If amending, the previous claim name was _____ recorded in Docket _____, Book _____, Mining District, _____ County, Arizona.

Date 6/6/90

Drville J. Owens
Signature

BOOK 2265 PAGE 357

BOOK 2258 PAGE 794

A M C 305806

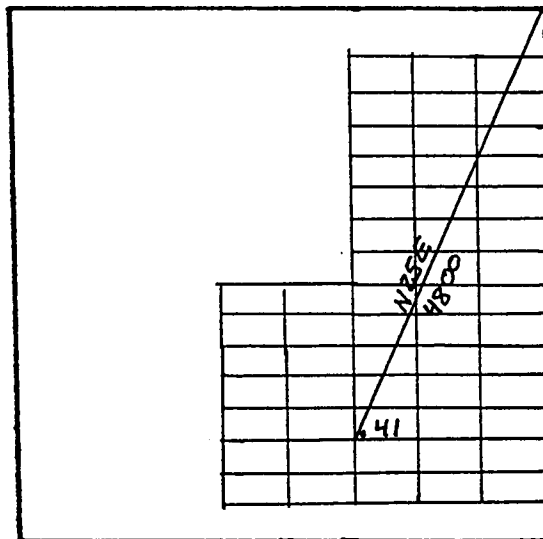
MAP OF MINING CLAIM LOCATION

1. The name of the claim is Bev 41
2. Type of claim is Placer Lode Millsite Tunnelsite *Check one only*
3. The SW corner of the claim is 4800 feet in a N 25 E direction to a survey monument or permanent natural object described as NE corner of section 9, T14N, R9W G&SRB&M
4. The bearing and distance between the corners of the claim are beginning at the NE corner of the claim, 660 feet in a West direction to the NW corner, then 330 feet in a South direction to the SW corner, then 660 feet in East direction to the SE corner, then 330 feet in a North to the point of beginning.

MAP

One inch = Two thousand feet

North arrow



BOOK 2265 PAGE 358

BOOK 2258 PAGE 795

Section 9 Township 14N Range 9W G & SRB & M

Date 6/6/90

Orville J. Owens
Signature

STATE OF ARIZONA,

I hereby certify that the within instrument was filed and

Fee No.:

County of _____ ss. recorded.

In Docket No. _____



INSTRUMENT # 9025058
OFFICIAL RECORDS OF
YAVAPAI COUNTY
PATSY C. JENNEY

REQUEST OF:

CYPRUS BAGDAD COPPER CORP
DATE: 06/29/90 TIME: 10:50
FEE: 5.00 SC: 4.00 PT:
BOOK 2265 PAGE 359 PAGES: 002



INSTRUMENT # 9022012
OFFICIAL RECORDS OF
YAVAPAI COUNTY
PATSY C. JENNEY

REQUEST OF:

CYPRUS BAGDAD COPPER CORP
DATE: 06/08/90 TIME: 09:00
FEE: 5.00 SC: 4.00 PT:
BOOK 2258 PAGE 796 PAGES: 002

Deputy Recorder

EX	FEE
	\$5
MAP	\$4
PCL	\$5
	\$1
	\$9

Fee: \$

INDEXED &
MICROFILMED

NOTICE OF MINING CLAIM LOCATION

RECEIVED
B.L.M. AZ STATE OFFICE

JUL 18 1990

7:45 A.M.
PHOENIX, ARIZONA

1. Location Amendment *Check one only*

2. Placer Lode Millsite Tunnelsite *Check one only*

3. The name and address of the Locator is CYPRUS BAGDAD COPPER CORPORATION

<u>P. O. BOX 245</u>	<u>BAGDAD</u>	<u>AZ</u>	<u>86321</u>
Address	City	State	Zip

4. The name of the claim is Bev 42

5. The date of the location is 6/6/90

6. The type of location monument is PVC

7. The type of corner and end monument is PVC

8. The claim is 660 feet long and 330 feet wide. The Distance from the location monument to each end of the claim is 0 feet in a East direction and 660 feet in a West direction.

9. The general course is from the East to the West.

10. The location of the claim occupies all or part of the following quarter sections:

Quarter Section(s)	Section(s)	Township(s)	Range(s)
<u>N$\frac{1}{2}$ NW$\frac{1}{4}$ SW$\frac{1}{4}$ SE$\frac{1}{4}$</u>	<u>9</u>	<u>14N</u>	<u>9W</u>

11. The locality of this claim with reference to some natural object or permanent monument and additional information (if any) concerning its locality are as follows:

SEE ABOVE

12. If amending, the previous claim name was _____ recorded in Docket _____, Book _____, Mining District, _____ County, Arizona.

Date 6/6/90

Orville J. Owens

Signature

BOOK 2265 PAGE 359

BOOK 2258 PAGE 796

A M C 305807

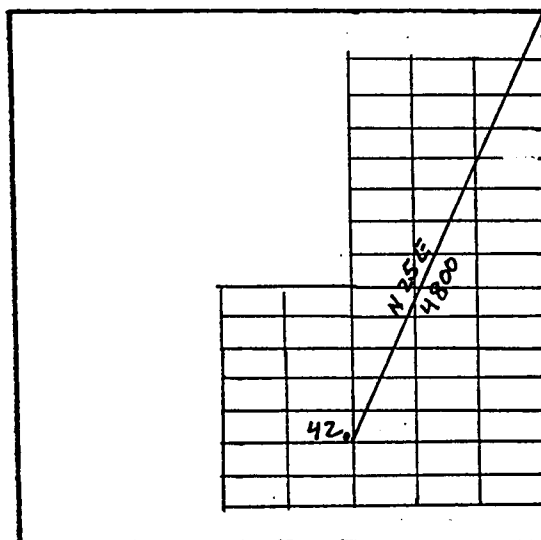
MAP OF MINING CLAIM LOCATION

1. The name of the claim is Bev 42
2. Type of claim is Placer Lode Millsite Tunnelsite *Check one only*
3. The SE corner of the claim is 4800 feet in a N 25 E direction to a survey monument or permanent natural object described as NE corner of section 9, T14N, R9W G&SRB&M
4. The bearing and distance between the corners of the claim are beginning at the NE corner of the claim, 660 feet in a West direction to the NW corner, then 330 feet in a South direction to the SW corner, then 660 feet in East direction to the SE corner, then 330 feet in a North to the point of beginning.

MAP

One inch = Two thousand feet

North arrow



~~BOOK 2258 PAGE 797~~

BOOK 2265 PAGE 360

Section 9 Township 14N Range 9W G & SRB & M

Date 6/6/90

Orville J. Owens
Signature

STATE OF ARIZONA,

I by certify that the within instrument was filed and

Fee No.:

County of _____

ss.

recorded _____



INSTRUMENT # 9025059
OFFICIAL RECORDS OF
YAVAPAI COUNTY
PATSY C. JENNEY

REQUEST OF:

CYPRUS BAGDAD COPPER CORP
DATE: 06/29/90 TIME: 10:50
FEE: 5.00 SC: 4.00 FT:
BOOK 2265 PAGE 361 PAGES: 002



INSTRUMENT # 9022013
OFFICIAL RECORDS OF
YAVAPAI COUNTY
PATSY C. JENNEY
REQUEST OF:

V
CYPRUS BAGDAD COPPER CORP
DATE: 06/08/90 TIME: 09:00
FEE: 5.00 SC: 4.00 FT:
BOOK 2258 PAGE 798 PAGES: 002

ee: \$

BOOK	5
FEE	\$
MAP	\$4
PCL	\$5
	\$1

INDEXED &
MICROFILMED

Deputy Recorder

RECEIVED
B.L.M. AZ STATE OFFICE

NOTICE OF MINING CLAIM LOCATION

JUL 1 2 1990

7:45 A.M.
PHOENIX, ARIZONA

1. Location Amendment *Check one only*

2. Placer Lode Millsite Tunnelsite *Check one only*

3. The name and address of the Locator is CYPRUS BAGDAD COPPER CORPORATION

<u>P. O. BOX 245</u>	<u>BAGDAD</u>	<u>AZ</u>	<u>86321</u>
Address	City	State	Zip

4. The name of the claim is Bev 43

5. The date of the location is 6/6/90

6. The type of location monument is PVC

7. The type of corner and end monument is PVC

8. The claim is 660 feet long and 330 feet wide. The Distance from the location monument to each end of the claim is 0 feet in a East direction and 660 feet in a West direction.

9. The general course is from the East to the West.

10. The location of the claim occupies all or part of the following quarter sections:

Quarter Section(s)	Section(s)	Township(s)	Range(s)
<u>S$\frac{1}{2}$ NE$\frac{1}{4}$ SW$\frac{1}{4}$ SE$\frac{1}{4}$</u>	<u>9</u>	<u>14N</u>	<u>9W</u>
_____	_____	_____	_____
_____	_____	_____	_____

11. The locality of this claim with reference to some natural object or permanent monument and additional information (if any) concerning its locality are as follows:

SEE ABOVE

12. If amending, the previous claim name was _____ recorded

in Docket _____, Book _____

Mining District, _____ County, Arizona.

Date 6/6/90

Orville J. Owens

Signature

BOOK 2265 PAGE 361

BOOK 2258 PAGE 798

A MC 305808

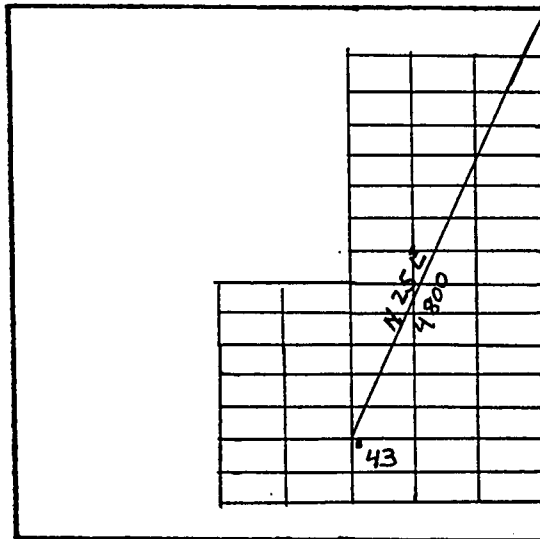
MAP OF MINING CLAIM LOCATION

1. The name of the claim is Bev 43
2. Type of claim is Placer Lode Millsite Tunnelsite *Check one only*
3. The NW corner of the claim is 4800 feet in a N 25 E direction to a survey monument or permanent natural object described as NE corner of section 9, T14N, R9W G&SRB&M
4. The bearing and distance between the corners of the claim are beginning at the NE corner of the claim, 660 feet in a West direction to the NW corner, then 330 feet in a South direction to the SW corner, then 660 feet in East direction to the SE corner, then 330 feet in a North to the point of beginning.

MAP

One inch = Two thousand feet

North arrow



BOOK **2265** PAGE **362**

BOOK **2258** PAGE **799**

Section 9 Township 14N Range 9W G & SRB & M

Date 6/6/90

Orville J. Owens
Signature

STATE OF ARIZONA.

By certify that the within instrument filed and

Fee No.:

County of _____ ss. recorded _____



INSTRUMENT # 9025060
OFFICIAL RECORDS OF
YAVAPAI COUNTY
PATSY C. JENNEY
REQUEST OF:
CYPRUS BAGDAD COPPER CORP
DATE: 06/29/90 TIME: 10:50
FEE: 5.00 SC: 4.00 PT:
BOOK 2265 PAGE 363 PAGES: 002



INSTRUMENT # 9022014
OFFICIAL RECORDS OF
YAVAPAI COUNTY
PATSY C. JENNEY
REQUEST OF:
CYPRUS BAGDAD COPPER CORP
DATE: 06/08/90 TIME: 09:00
FEE: 5.00 SC: 4.00 PT:
BOOK 2258 PAGE 800 PAGES: 002

EX	FEE
	\$
	\$
	\$5
PCL	\$
	\$

Fee: \$

INDEXED &
MICROFILMED

Deputy Recorder

NOTICE OF MINING CLAIM LOCATION

B.L.M. AZ STATE OFFICE

RECEIVED

JUL 18 1990

7:45 A.M.
PHOENIX, ARIZONA

1. Location Amendment *Check one only*
2. Placer Lode Millsite Tunnelsite *Check one only*

3. The name and address of the Locator is CYPRUS BAGDAD COPPER CORPORATION

P. O. BOX 245		BAGDAD	AZ	86321
Address		City	State	Zip

4. The name of the claim is Bev 44

5. The date of the location is 6/6/90

6. The type of location monument is PVC

7. The type of corner and end monument is PVC

8. The claim is 660 feet long and 330 feet wide. The Distance from the location monument to each end of the claim is 0 feet in a East direction and 660 feet in a West direction.

9. The general course is from the East to the West.

10. The location of the claim occupies all or part of the following quarter sections:

Quarter Section(s)	Section(s)	Township(s)	Range(s)
<u>S$\frac{1}{2}$ NW$\frac{1}{4}$ SW$\frac{1}{4}$ SE$\frac{1}{4}$</u>	<u>9</u>	<u>14N</u>	<u>9W</u>

11. The locality of this claim with reference to some natural object or permanent monument and additional information (if any) concerning its locality are as follows:

SEE ABOVE

12. If amending; the previous claim name was _____ recorded in Docket _____, Book _____, Mining District, _____ County, Arizona.

Date 6/6/90

Orville T. Quess
Signature

BOOK 2265 PAGE 363

BOOK 2258 PAGE 800

A M C 305809

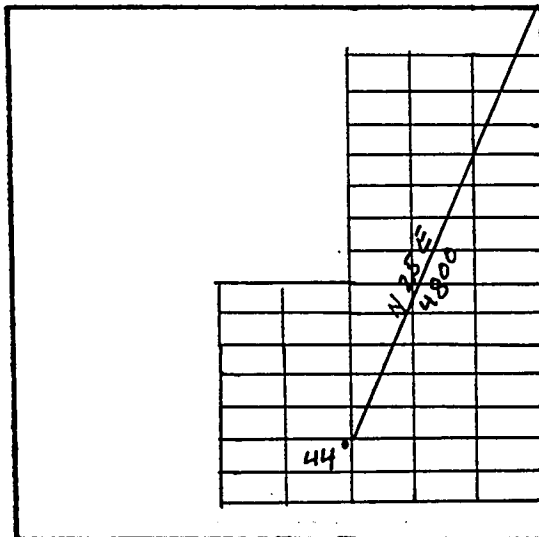
MAP OF MINING CLAIM LOCATION

- The name of the claim is Bev 44
- Type of claim is Placer Lode ~~Millsite~~ Tunnelsite *Check one only*
- The NE corner of the claim is 4800 feet in a N 25 E direction to a survey monument or permanent natural object described as NE corner of section 9, T14N, R9W G&SRB&M
- The bearing and distance between the corners of the claim are beginning at the NE corner of the claim, 660 feet in a West direction to the NW corner, then 330 feet in a South direction to the SW corner, then 660 feet in East direction to the SE corner, then 330 feet in a North to the point of beginning.

MAP

One inch = Two thousand feet

North arrow



BOOK **2265** PAGE **364**

BOOK **2258** PAGE **801**

Section 9 Township 14N Range 9W G & SRB & M

Date 6/6/90

Orville J. Owens
Signature

STATE OF ARIZONA,

I by certify that the within instrument was filed and

Fee No.:

County of

ss.

recorded.



INSTRUMENT # 9025061
OFFICIAL RECORDS OF
YAVAPAI COUNTY
PATSY C. JENNEY

REQUEST OF:

CYPRUS BAGDAD COPPER CORP
DATE: 06/29/90 TIME: 10:50
FEE: 5.00 SC: 4.00 PT:
BOOK 2265 PAGE 365 PAGES: 002



INSTRUMENT # 9022015
OFFICIAL RECORDS OF
YAVAPAI COUNTY
PATSY C. JENNEY

REQUEST OF:

CYPRUS BAGDAD COPPER CORP
DATE: 06/08/90 TIME: 09:00
FEE: 5.00 SC: 4.00 PT:
BOOK 2258 PAGE 802 PAGES: 002

GR	FEE
	\$5
MAP	\$4
	\$5
PCL	\$1
	\$1
	\$

Fee: \$

By
INDEXED &
MICROFILMED

Deputy Recorder

NOTICE OF MINING CLAIM LOCATION

RECEIVED
B.L.M. AZ STATE OFFICE
JUL 13 1990
7:45 A.M.
PHOENIX, ARIZONA

- Location Amendment *Check one only*
- Placer Lode Millsite Tunnelsite *Check one only*
- The name and address of the Locator is CYPRUS BAGDAD COPPER CORPORATION

		Name		
<u>P. O. BOX 245</u>	<u>BAGDAD</u>	<u>AZ</u>	<u>86321</u>	
Address	City	State	Zip	
- The name of the claim is Bev 45
- The date of the location is 6/6/90
- The type of location monument is PVC
- The type of corner and end monument is PVC
- The claim is 660 feet long and 330 feet wide. The Distance from the location monument to each end of the claim is 0 feet in a East direction and 660 feet in a West direction.
- The general course is from the East to the West.

A M C 305810

- The location of the claim occupies all or part of the following quarter sections:

Quarter Section(s)	Section(s)	Township(s)	Range(s)
<u>N$\frac{1}{2}$ SE$\frac{1}{2}$ SW$\frac{1}{2}$ SE$\frac{1}{2}$</u>	<u>9</u>	<u>14N</u>	<u>9W</u>
_____	_____	_____	_____
_____	_____	_____	_____

- The locality of this claim with reference to some natural object or permanent monument and additional information (if any) concerning its locality are as follows:
SEE ABOVE

- If amending, the previous claim name was _____ recorded in Docket _____, Book _____, Mining District, _____ County, Arizona.

Date 6/6/90 Orville J. Owens
Signature

BOOK 2265 PAGE 365
BOOK 2258 PAGE 802

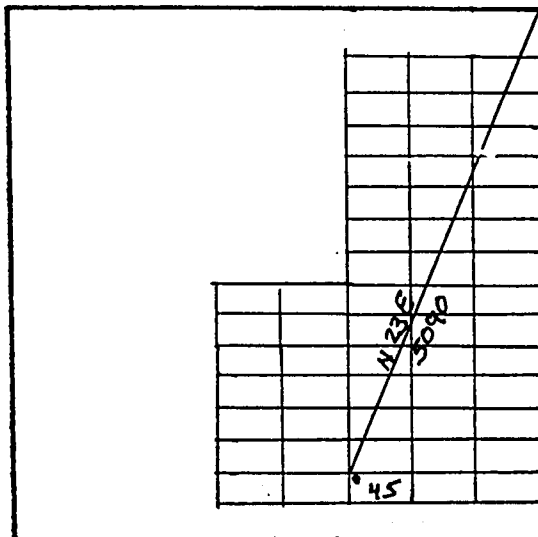
MAP OF MINING CLAIM LOCATION

- The name of the claim is Bev 45
- Type of claim is Placer Lode ~~Mill~~ Millsite Tunnelsite *Check one only*
- The NW corner of the claim is 5090 feet in a N 23 E direction to a survey monument or permanent natural object described as NE corner of section 9, T14N, R9W G&SRB&M
- The bearing and distance between the corners of the claim are beginning at the NE corner of the claim, 660 feet in a West direction to the NW corner, then 330 feet in a South direction to the SW corner, then 660 feet in East direction to the SE corner, then 330 feet in a North to the point of beginning.

MAP

One inch = Two thousand feet

North arrow



BOOK ~~2258~~ PAGE 803

BOOK 2265 PAGE 366

Section 9 Township 14N Range 9W G & SRB & M

Date 6/6/90

Orville J. Owens
Signature

STATE OF ARIZONA,

I by certify that the within instrument was filed and

Fee No.:

County of _____

ss.

recorded _____



INSTRUMENT # 9025062
OFFICIAL RECORDS OF
YAVAPAI COUNTY
PATSY C. JENNEY

REQUEST OF:

CYPRUS BAGDAD COPPER CORP
DATE: 06/29/90 TIME: 10:50
FEE: 5.00 SC: 4.00 PT:
BOOK 2265 PAGE 367 PAGES: 002



INSTRUMENT # 9022016
OFFICIAL RECORDS OF
YAVAPAI COUNTY
PATSY C. JENNEY

REQUEST OF:

CYPRUS BAGDAD COPPER CORP
DATE: 06/08/90 TIME: 09:00
FEE: 5.00 SC: 4.00 PT:
BOOK 2258 PAGE 804 PAGES: 002

By _____

Deputy Recorder

REC	FEE
MAP	SA
PCL	SS
	SI

Fee: \$

INDEXED &
MICROFILMED

NOTICE OF MINING CLAIM LOCATION

B.L.M. AZ STATE OFFICE

JUL 18 1990

7:45 A.M.
PHOENIX, ARIZONA

1. Location Amendment *Check one only*

2. Placer Lode Millsite Tunnelsite *Check one only*

3. The name and address of the Locator is CYPRUS BAGDAD COPPER CORPORATION

<u>P. O. BOX 245</u>	<u>BAGDAD</u>	<u>AZ</u>	<u>86321</u>
Address	City	State	Zip

4. The name of the claim is Bev 46

5. The date of the location is 6/6/90

6. The type of location monument is PVC

7. The type of corner and end monument is PVC

8. The claim is 660 feet long and 330 feet wide. The Distance from the location monument to each end of the claim is 0 feet in a East direction and 660 feet in a West direction.

9. The general course is from the East to the West.

10. The location of the claim occupies all or part of the following quarter sections:

Quarter Section(s)	Section(s)	Township(s)	Range(s)
<u>S$\frac{1}{2}$ SW$\frac{1}{4}$ SW$\frac{1}{4}$ SE$\frac{1}{4}$</u>	<u>9</u>	<u>14N</u>	<u>9W</u>

11. The locality of this claim with reference to some natural object or permanent monument and additional information (if any) concerning its locality are as follows:

SEE ABOVE

12. If amending, the previous claim name was: _____ recorded in Docket _____, Book _____

Mining District, _____ County, Arizona.

Date 6/6/90

BOOK 2265 PAGE 367

Orville J. Owens
Signature
BOOK 2258 PAGE 804

A MC 305811

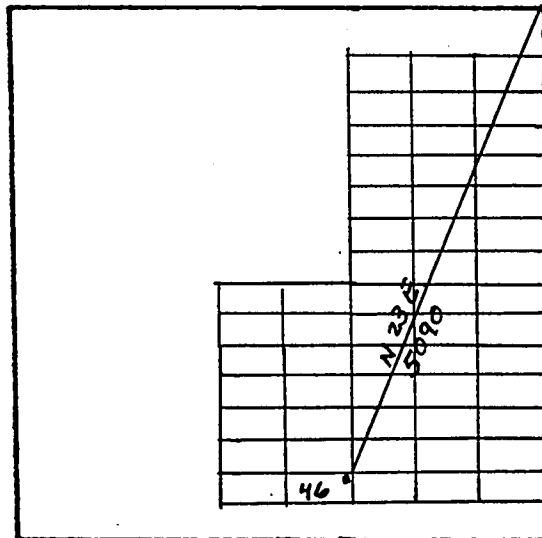
MAP OF MINING CLAIM LOCATION

1. The name of the claim is Bev 46
2. Type of claim is Placer Lode ~~Millsite~~ Tunnelsite *Check one only*
3. The NE corner of the claim is 5090 feet in a N 23 E direction to a survey monument or permanent natural object described as NE corner of section 9, T14N, R9W G&SRB&M
4. The bearing and distance between the corners of the claim are, beginning at the NE corner of the claim, 660 feet in a West direction to the NW corner, then 330 feet in a South direction to the SW corner, then 660 feet in a East direction to the SE corner, then 330 feet in a North to the point of beginning.

MAP

One inch = Two thousand feet

North arrow



BOOK **2265** PAGE **368**

BOOK **2258** PAGE **805**

Section 9 Township 14N Range 9W G & SRB & M

Date 6/6/90

Orville J. Owens
Signature

STATE OF ARIZONA.

I by certify that the within instrument filed and

Fee No.:

County of _____ ss. recorded _____



INSTRUMENT # 9025063
OFFICIAL RECORDS OF
YAVAPAI COUNTY
PATSY C. JENNEY



INSTRUMENT # 9022017
OFFICIAL RECORDS OF
YAVAPAI COUNTY
PATSY C. JENNEY
REQUEST OF:

REQUEST OF:
CYPRUS BAGDAD COPPER CORP
DATE: 06/29/90 TIME: 10:50
FEE: 5.00 SC: 4.00 PT:
BOOK 2265 PAGE 369 PAGES: 002

V CYPRUS BAGDAD COPPER CORP
DATE: 06/08/90 TIME: 09:00
FEE: 5.00 SC: 4.00 PT:
BOOK 2258 PAGE 806 PAGES: 002

Fee: \$

BK	FEE
	\$
MAP	\$4
PCL	\$5
	\$1
	\$9

INDEXED &
MICROFILMED

Deputy Recorder

NOTICE OF MINING CLAIM LOCATION

RECEIVED
M.M. AZ STATE OFFICE

- Location Amendment *Check one only*
- Placer Lode Millsite Tunnelsite *Check one only*

JUL 13 1990
7:45 A.M.
PHOENIX, ARIZONA

3. The name and address of the Locator is CYPRUS BAGDAD COPPER CORPORATION

		Name	
<u>P. O. BOX 245</u>	<u>BAGDAD</u>	<u>AZ</u>	<u>86321</u>
Address	City	State	Zip

4. The name of the claim is Bev 47

5. The date of the location is 6/6/90

6. The type of location monument is PVC

7. The type of corner and end monument is PVC

8. The claim is 660 feet long and 330 feet wide. The Distance from the location monument to each end of the claim is 0 feet in a West direction and 660 feet in a East direction.

9. The general course is from the West to the East.

10. The location of the claim occupies all or part of the following quarter sections:

Quarter Section(s)	Section(s)	Township(s)	Range(s)
<u>N$\frac{1}{2}$ NE$\frac{1}{4}$ NE$\frac{1}{4}$ SW$\frac{1}{4}$</u>	<u>9</u>	<u>14N</u>	<u>9W</u>

11. The locality of this claim with reference to some natural object or permanent monument and additional information (if any) concerning its locality are as follows:

SEE ABOVE

12. If amending, the previous claim name was _____ recorded in Docket _____, Book _____ Mining District, _____ County, Arizona.

Date 6/6/90

Orville J. Owens
Signature

BOOK 2265 PAGE 369

BOOK 2258 PAGE 806

A MC 305812

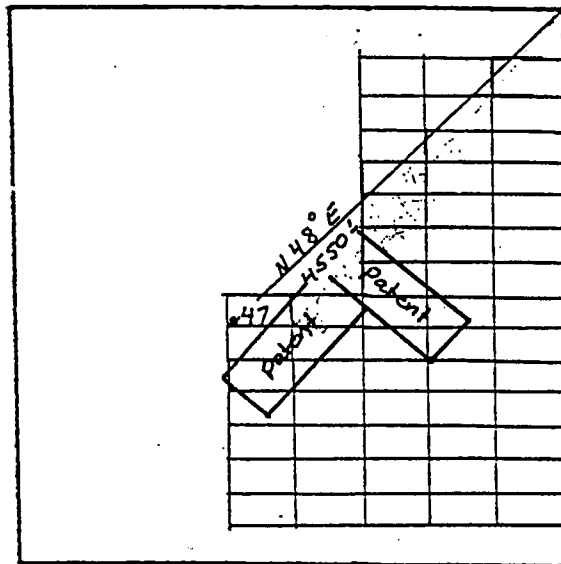
MAP OF MINING CLAIM LOCATION

1. The name of the claim is Bev 47
2. Type of claim is Placer Lode Millsite Tunnelsite *Check one only*
3. The SE corner of the claim is 4040 feet in a N 42 E direction to a survey monument or permanent natural object described as NE corner of section 9, T14N, R9W G&SRB&M
4. The bearing and distance between the corners of the claim are beginning at the NE corner of the claim, 660 feet in a West direction to the NW corner, then 330 feet in a South direction to the SW corner, then 660 feet in a East direction to the SE corner, then 330 feet in a North to the point of beginning.

MAP

One inch = Two thousand feet

North arrow



BOOK ~~2258~~ PAGE 807

Section 9 Township 14N Range 9W G & SRB & M

Date 6/6/90

BOOK ~~2265~~ PAGE 370

Signature J. Owens

County of _____

ss. recorded



INSTRUMENT # 9025064
OFFICIAL RECORDS OF
YAVAPAI COUNTY
PATSY C. JENNEY
REQUEST OF:

CYPRUS BAGDAD COPPER CORP
DATE: 06/29/90 TIME: 10:50
FEE: 5.00 SC: 4.00 FT:
BOOK 2265 PAGE 371 PAGES: 002



INSTRUMENT # 9022018
OFFICIAL RECORDS OF
YAVAPAI COUNTY
PATSY C. JENNEY
REQUEST OF:

CYPRUS BAGDAD COPPER CORP
DATE: 06/08/90 TIME: 09:00
FEE: 5.00 SC: 4.00 FT:
BOOK 2258 PAGE 808 PAGES: 002

Fee: \$

EX	FE
MAP	5
PCL	55
	51
S	9

INDEXED &
MICROFILMED

Deputy Recorder

NOTICE OF MINING CLAIM LOCATION

RECEIVED
B.L.M. AZ STATE OFFICE

JUL 10 1990

7:45 A.M.
PHOENIX, ARIZONA

1. Location Amendment *Check one only*

2. Placer Lode Millsite Tunnelsite *Check one only*

3. The name and address of the Locator is CYPRUS BAGDAD COPPER CORPORATION

<u>P. O. BOX 245</u>	<u>BAGDAD</u>	<u>AZ</u>	<u>86321</u>
Address	City	State	Zip

4. The name of the claim is Bev 48

5. The date of the location is 6/6/90

6. The type of location monument is PVC

7. The type of corner and end monument is PVC

8. The claim is 660 feet long and 330 feet wide. The Distance from the location monument to each end of the claim is 0 feet in a West direction and 660 feet in a East direction.

9. The general course is from the West to the East.

10. The location of the claim occupies all or part of the following quarter sections:

Quarter Section(s)	Section(s)	Township(s)	Range(s)
<u>S¹/₂ NE¹/₄ NE¹/₄ SW¹/₄</u>	<u>9</u>	<u>14N</u>	<u>9W</u>

11. The locality of this claim with reference to some natural object or permanent monument and additional information (if any) concerning its locality are as follows:

SEE ABOVE

12. If amending, the previous claim name was _____ recorded in Docket _____, Book _____

Mining District, _____ County, Arizona.

Date 6/6/90

BOOK 2265 PAGE 371

Signature

Arville J. Owens

BOOK 2258 PAGE 808

A H C 305813

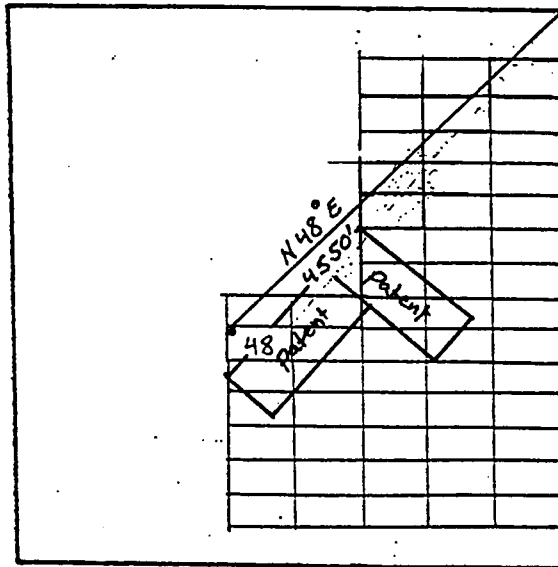
MAP OF MINING CLAIM LOCATION

1. The name of the claim is Bev 48
2. Type of claim is Placer Lode Millsite Tunnelsite *Check one only*
3. The NE corner of the claim is 4040 feet in a N 42 E direction to a survey monument or permanent natural object described as NE corner of section 9, T14N, R9W G&SRB&M
4. The bearing and distance between the corners of the claim are beginning at the NE corner of the claim, 660 feet in a West direction to the NW corner, then 330 feet in a South direction to the SW corner, then 660 feet in East direction to the SE corner, then 330 feet in a North to the point of beginning.

MAP

One inch = Two thousand feet

North arrow



BOOK **2265** PAGE **372**

BOOK **2258** PAGE **809**

Section 9 Township 14N Range 9W G & SRB & M

Date 6/6/90

Orville J Owens
Signature

ss.



INSTRUMENT # 9025065
OFFICIAL RECORDS OF
YAVAPAI COUNTY
PATSY C. JENNEY

REQUEST OF:

CYPRUS BAGDAD COPPER CORP
DATE: 06/29/90 TIME: 10:50
FEE: 5.00 SC: 4.00 PT:
BOOK 2265 PAGE 373 PAGES: 002



INSTRUMENT # 9022019
OFFICIAL RECORDS OF
YAVAPAI COUNTY
PATSY C. JENNEY

REQUEST OF:

CYPRUS BAGDAD COPPER CORP
DATE: 06/08/90 TIME: 09:00
FEE: 5.00 SC: 4.00 PT:
BOOK 2258 PAGE 810 PAGES: 002

BR	FEL
MAP	S
PCL	S4
	S5

Fee: \$

INDEXED & MICROFILMED

By _____ Deputy Recorder

RECEIVED

B.L.M. AZ STATE OFFICE

NOTICE OF MINING CLAIM LOCATION

JUL 18 1990

7:45 A.M.
PHOENIX, ARIZONA

- Location Amendment *Check one only*
- Placer Lode Millsite Tunnelsite *Check one only*
- The name and address of the Locator is CYPRUS BAGDAD COPPER CORPORATION

	Name		
<u>P. O. BOX 245</u>	<u>BAGDAD</u>	<u>AZ</u>	<u>86321</u>
Address	City	State	Zip
- The name of the claim is Bev 49
- The date of the location is 6/6/90
- The type of location monument is PVC
- The type of corner and end monument is PVC
- The claim is 660 feet long and 330 feet wide. The Distance from the location monument to each end of the claim is 0 feet in a East direction and 660 feet in a West direction.
- The general course is from the East to the West.
- The location of the claim occupies all or part of the following quarter sections:

Quarter Section(s)	Section(s)	Township(s)	Range(s)
<u>N$\frac{1}{2}$ SE$\frac{1}{4}$ NE$\frac{1}{4}$ SW$\frac{1}{4}$</u>	<u>9</u>	<u>14N</u>	<u>9W</u>
_____	_____	_____	_____
_____	_____	_____	_____

11. The locality of this claim with reference to some natural object or permanent monument and additional information (if any) concerning its locality are as follows:
SEE ABOVE

12. If amending, the previous claim name was _____ recorded in Docket _____, Book _____ Mining District, _____ County, Arizona.

Date 6/6/90 Signature Orville J. Owens

A H C 305814

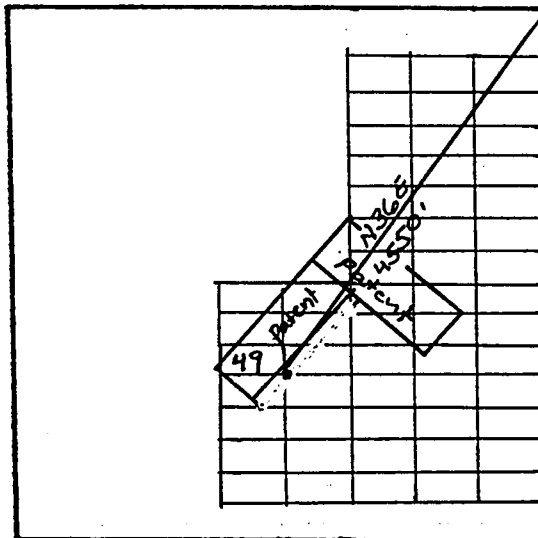
MAP OF MINING CLAIM LOCATION

1. The name of the claim is Bev 49
2. Type of claim is Placer Lode Millsite Tunnelsite *Check one only*
3. The SE corner of the claim is 4550 feet in a N 36 E direction to a survey monument or permanent natural object described as NE corner of section 9, T14N, R9W G&SRB&M
4. The bearing and distance between the corners of the claim are beginning at the NE corner of the claim, 660 feet in a West direction to the NW corner, then 330 feet in a South direction to the SW corner, then 660 feet in East direction to the SE corner, then 330 feet in a North to the point of beginning.

MAP

One inch = Two thousand feet

North arrow



BOOK 2265 PAGE 374

BOOK 2258 PAGE 811

Section 9 Township 14N Range 9W G & SRB & M

Date 6/6/90

Orville J. Owens
Signature

STATE OF ARIZONA,

I by certify that the within instrument was filed and

Fee No. _____

County of _____ ss. recorded _____



INSTRUMENT # 9025066
OFFICIAL RECORDS OF
YAVAPAI COUNTY
PATSY C. JENNEY
REQUEST OF:



INSTRUMENT # 9022020
OFFICIAL RECORDS OF
YAVAPAI COUNTY
PATSY C. JENNEY
REQUEST OF:

CYPRUS BAGDAD COPPER CORP
DATE: 06/08/90 TIME: 09:00
FEE: 5.00 SC: 4.00 FT:
BOOK 2258 PAGE 812 PAGES: 002

REC	FEE
AP	\$4
ROL	\$5
	\$1

Fee: \$ _____

CYPRUS BAGDAD COPPER CORP
DATE: 06/29/90 TIME: 10:50
FEE: 5.00 SC: 4.00 FT:
BOOK 2265 PAGE 375 PAGES: 002

By _____ Deputy Recorder

INDEXED &
MICROFILMED

RECEIVED

R.L.M. AZ STATE OFFICE

NOTICE OF MINING CLAIM LOCATION

JUL 18 1990
7:45 A.M.
PHOENIX, ARIZONA

1. Location Amendment Check one only
2. Placer Lode Millsite Tunnelsite Check one only

3. The name and address of the Locator is CYPRUS BAGDAD COPPER CORPORATION

<u>P. O. BOX 245</u>	<u>BAGDAD</u>	<u>AZ</u>	<u>86321</u>
Address	City	State	Zip

4. The name of the claim is Bev 50

5. The date of the location is 6/6/90

6. The type of location monument is PVC

7. The type of corner and end monument is PVC

8. The claim is 660 feet long and 330 feet wide. The Distance from the location monument to each end of the claim is 0 feet in a East direction and 660 feet in a West direction.

9. The general course is from the East to the West.

10. The location of the claim occupies all or part of the following quarter sections:

Quarter Section(s)	Section(s)	Township(s)	Range(s)
<u>S$\frac{1}{2}$ SE$\frac{1}{4}$ NE$\frac{1}{4}$ SW$\frac{1}{4}$</u>	<u>9</u>	<u>14N</u>	<u>9W</u>

11. The locality of this claim with reference to some natural object or permanent monument and additional information (if any) concerning its locality are as follows:

SEE ABOVE

12. If amending, the previous claim name was _____ recorded in Docket _____, Book _____, Mining District _____, County, Arizona.

Date 6/6/90

Orville J. Owens
Signature

BOOK 2265 PAGE 375 BOOK 2258 PAGE 812

A MC 305815

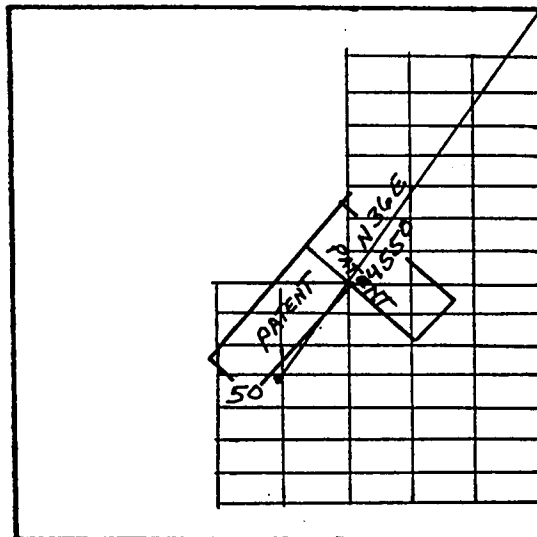
MAP OF MINING CLAIM LOCATION

- The name of the claim is Bev 50
- Type of claim is Placer Lode Millsite Tunnelsite *Check one only*
- The NE corner of the claim is 4550 feet in a N 36 E direction to a survey monument or permanent natural object described as NE corner of section 9, T14N, R9W G&SRB&M
- The bearing and distance between the corners of the claim are beginning at the NE corner of the claim, 660 feet in a West direction to the NW corner, then 330 feet in a South direction to the SW corner, then 660 feet in East direction to the SE corner, then 330 feet in a North to the point of beginning.

MAP

One inch = Two thousand feet

North arrow



BOOK **2265** PAGE **376**

BOOK **2258** PAGE **813**

Section 9 Township 14N Range 9W G & SRB & M

Date 6/6/90

Orville J. Owens
Signature



INSTRUMENT # 9025067
OFFICIAL RECORDS OF
YAVAPAI COUNTY
PATSY C. JENNEY
REQUEST OF:
CYPRUS BAGDAD COPPER CORP
DATE: 06/29/90 TIME: 10:50
FEE: 5.00 SC: 4.00 PT:
BOOK 2265 PAGE 377 PAGES: 002



INSTRUMENT # 9022021
OFFICIAL RECORDS OF
YAVAPAI COUNTY
PATSY C. JENNEY
REQUEST OF:
CYPRUS BAGDAD COPPER CORP
DATE: 06/08/90 TIME: 09:00
FEE: 5.00 SC: 4.00 PT:
BOOK 2258 PAGE 814 PAGES: 002

BK	FEE
	5
NAP	\$
PCL	\$5
	\$1

Fee: \$

INDEXED & MICROFILMED

By _____ Deputy Recorder

NOTICE OF MINING CLAIM LOCATION

B.L.M. AZ STATE OFFICE
JUL 18 1990
7:45 A.M.
PHOENIX, ARIZONA

- Location Amendment *Check one only*
- Placer Lode Millsite Tunnelsite *Check one only*
- The name and address of the Locator is CYPRUS BAGDAD COPPER CORPORATION

P. O. BOX 245	BAGDAD	AZ	86321
Address	City	State	Zip
- The name of the claim is Bev 51
- The date of the location is 6/6/90
- The type of location monument is PVC
- The type of corner and end monument is PVC
- The claim is 660 feet long and 330 feet wide. The Distance from the location monument to each end of the claim is 0 feet in a East direction and 660 feet in a West direction.
- The general course is from the East to the West.

A M C 305816

- The location of the claim occupies all or part of the following quarter sections:

Quarter Section(s)	Section(s)	Township(s)	Range(s)
<u>N$\frac{1}{2}$ NE$\frac{1}{4}$ SE$\frac{1}{4}$ SW$\frac{1}{4}$</u>	<u>9</u>	<u>14N</u>	<u>9W</u>
_____	_____	_____	_____
_____	_____	_____	_____

- The locality of this claim with reference to some natural object or permanent monument and additional information (if any) concerning its locality are as follows:
SEE ABOVE

- If amending, the previous claim name was _____ recorded in Docket _____, Book _____, Mining District, _____ County, Arizona.

Date 6/6/90 Signature Orville J. Owens

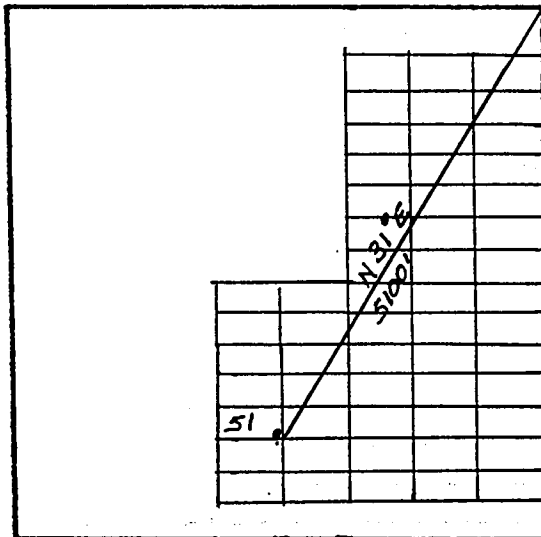
MAP OF MINING CLAIM LOCATION

- The name of the claim is Bev 51
- Type of claim is Placer Lode Millsite Tunnelsite *Check one only*
- The SE corner of the claim is 5100 feet in a N 31 E direction to a survey monument or permanent natural object described as NE corner of section 9, T14N, R9W G&SRB&M
- The bearing and distance between the corners of the claim are beginning at the NE corner of the claim, 660 feet in a West direction to the NW corner, then 330 feet in a South direction to the SW corner, then 660 feet in East direction to the SE corner, then 330 feet in a North to the point of beginning.

MAP

One inch = Two thousand feet

North arrow



BOOK **2265** PAGE **378**

BOOK **2258** PAGE **815**

Section 9 Township 14N Range 9W G & SRB & M

Date 6/6/90

Orville J. Owens
Signature

STATE OF ARIZONA,

I hereby certify that the within instrument was recorded and

Fee No.:



INSTRUMENT # 9025068
OFFICIAL RECORDS OF
YAVAPAI COUNTY
PATSY C. JENNEY

REQUEST OF:

CYPRUS BAGDAD COPPER CORP
DATE: 06/29/90 TIME: 10:50
FEE: 5.00 SC: 4.00 PT:
BOOK 2265 PAGE 379 PAGES: 002



INSTRUMENT # 9022022
OFFICIAL RECORDS OF
YAVAPAI COUNTY
PATSY C. JENNEY

REQUEST OF:

CYPRUS BAGDAD COPPER CORP
DATE: 06/08/90 TIME: 09:00
FEE: 5.00 SC: 4.00 PT:
BOOK 2258 PAGE 816 PAGES: 002

Fee: \$

EX	5
MAP	✓
PCL	55
	51

INDEXED &
MICROFILMED

By _____ Deputy Recorder

RECEIVED
B.L.M. AZ STATE OFFICE

NOTICE OF MINING CLAIM LOCATION

JUL 13 1990
7:45 A.M.
PHOENIX, ARIZONA

1. Location Amendment Check one only
2. Placer Lode Millsite Tunnelsite Check one only

3. The name and address of the Locator is CYPRUS BAGDAD COPPER CORPORATION

<u>P. O. BOX 245</u>	<u>BAGDAD</u>	<u>AZ</u>	<u>86321</u>
Address	City	State	Zip

4. The name of the claim is Bev 52

5. The date of the location is 6/6/90

6. The type of location monument is PVC

7. The type of corner and end monument is PVC

8. The claim is 660 feet long and 330 feet wide. The Distance from the location monument to each end of the claim is 0 feet in a East direction and 660 feet in a West direction.

9. The general course is from the East to the West.

10. The location of the claim occupies all or part of the following quarter sections:

<u>Quarter Section(s)</u> <u>S¹/₂ NE¹/₄ SE¹/₄ SW¹/₄</u>	<u>Section(s)</u> <u>9</u>	<u>Township(s)</u> <u>14N</u>	<u>Range(s)</u> <u>9W</u>
_____	_____	_____	_____
_____	_____	_____	_____

11. The locality of this claim with reference to some natural object or permanent monument and additional information (if any) concerning its locality are as follows:

SEE ABOVE

12. If amending, the previous claim name was _____ recorded in Docket _____, Book _____ Mining District, _____ County, Arizona.

Date 6/6/90

Orville J. Owens
Signature

BOOK **2265** PAGE **379**

BOOK **2258** PAGE **816**

A M C 305817

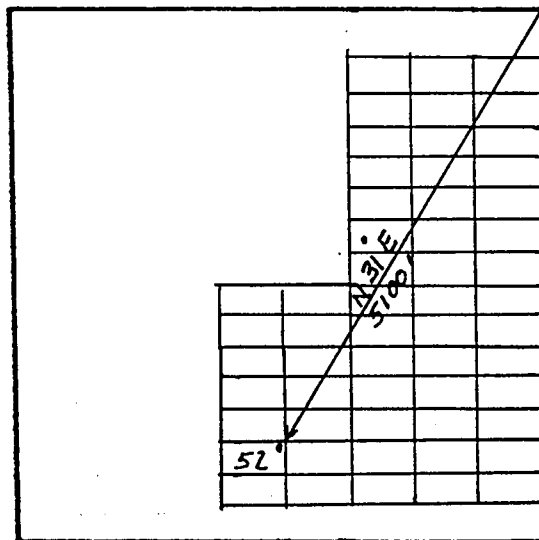
MAP OF MINING CLAIM LOCATION

1. The name of the claim is Bev 52
2. Type of claim is Placer Lode Millsite Tunnelsite *Check one only*
3. The NE corner of the claim is 5100 feet in a N 31 E direction to a survey monument or permanent natural object described as NE corner of section 9, T14N, R9W G&SRB&M
4. The bearing and distance between the corners of the claim are beginning at the NE corner of the claim, 660 feet in a West direction to the NW corner, then 330 feet in a South direction to the SW corner, then 660 feet in East direction to the SE corner, then 330 feet in a North to the point of beginning.

MAP

One inch = Two thousand feet

North arrow



BOOK **2258** PAGE **817**

BOOK **2265** PAGE **380**

Section 9 Township 14N Range 9W G & SRB & M

Date 6/6/90

Orville J. Owens
Signature

STATE OF ARIZONA,

I by certify that the within instrument filed and

Fee No.:

County of _____ ss. recorded.



INSTRUMENT # 9025069
OFFICIAL RECORDS OF
YAVAPAI COUNTY
PATSY C. JENNEY
REQUEST OF:
CYPRUS BAGDAD COPPER CORP
DATE: 06/29/90 TIME: 10:50
FEE: 5.00 SC: 4.00 PT:
BOOK 2265 PAGE 381 PAGES: 002



INSTRUMENT # 9022023
OFFICIAL RECORDS OF
YAVAPAI COUNTY
PATSY C. JENNEY
REQUEST OF:
CYPRUS BAGDAD COPPER CORP
DATE: 06/08/90 TIME: 09:00
FEE: 5.00 SC: 4.00 PT:
BOOK 2258 PAGE 818 PAGES: 002

RECEIVED
\$5
\$1

Fee: \$

By _____ Deputy Recorder

INDEXED & MICROFILMED

D.L.M. AZ STATE OFFICE

NOTICE OF MINING CLAIM LOCATION

JUL 18 1990

7:45 A.M.
PHOENIX, ARIZONA

1. Location Amendment *Check one only*

2. Placer Lode Millsite Tunnelsite *Check one only*

3. The name and address of the Locator is CYPRUS BAGDAD COPPER CORPORATION
Name
P. O. BOX 245 BAGDAD AZ 86321
Address City State Zip

4. The name of the claim is Bev 53

5. The date of the location is 6/6/90

6. The type of location monument is PVC

7. The type of corner and end monument is PVC

8. The claim is 660 feet long and 330 feet wide. The Distance from the location monument to each end of the claim is 0 feet in a East direction and 660 feet in a West direction.

9. The general course is from the East to the West.

10. The location of the claim occupies all or part of the following quarter sections:

Quarter Section(s)	Section(s)	Township(s)	Range(s)
<u>N$\frac{1}{2}$ SE$\frac{1}{4}$ SE$\frac{1}{4}$ SW$\frac{1}{4}$</u>	<u>9</u>	<u>14N</u>	<u>9W</u>

11. The locality of this claim with reference to some natural object or permanent monument and additional information (if any) concerning its locality are as follows:

SEE ABOVE

12. If amending, the previous claim name was _____ recorded in Docket _____, Book _____ Mining District, _____ County, Arizona.

Date 6/6/90

Orville T. Owens
Signature

BOOK 2265 PAGE 381

BOOK 2258 PAGE 818

A H C 305818

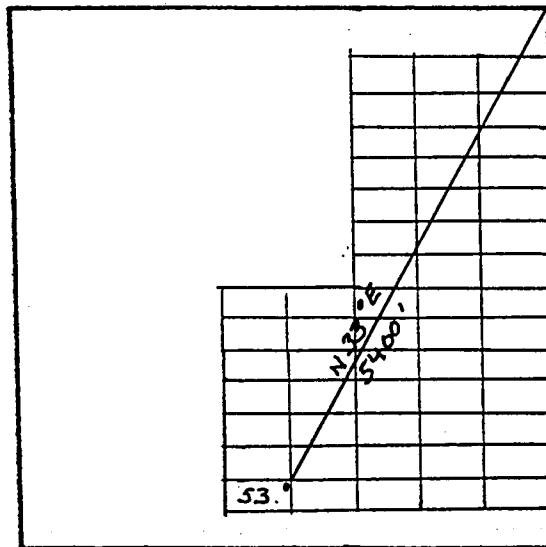
MAP OF MINING CLAIM LOCATION

- The name of the claim is Bev 53
- Type of claim is Placer Lode ~~Millsite~~ Tunnelsite *Check one only*
- The NE corner of the claim is 5400 feet in a N 33 E direction to a survey monument or permanent natural object described as NE corner of section 9, T14N, R9W G&SRB&M
- The bearing and distance between the corners of the claim are beginning at the NE corner of the claim, 660 feet in a West direction to the NW corner, then 330 feet in a South direction to the SW corner, then 660 feet in East direction to the SE corner, then 330 feet in a North to the point of beginning.

MAP

One inch = Two thousand feet

North arrow



BOOK **2265** PAGE **382**

BOOK **2258** PAGE **819**

Section 9 Township 14N Range 9W G & SRB & M

Date 6/6/90

Orville J. Owens
Signature

County of _____

ss.

recorded _____



INSTRUMENT # 9025070
OFFICIAL RECORDS OF
YAVAPAI COUNTY
PATSY C. JENNEY

REQUEST OF:

CYPRUS BAGDAD COPPER CORP
DATE: 06/29/90 TIME: 10:50
FEE: 5.00 SC: 4.00 PT:
BOOK 2265 PAGE 383 PAGES: 002



INSTRUMENT # 9022024
OFFICIAL RECORDS OF
YAVAPAI COUNTY
PATSY C. JENNEY
REQUEST OF:

W
CYPRUS BAGDAD COPPER CORP
DATE: 06/08/90 TIME: 09:00
FEE: 5.00 SC: 4.00 PT:
BOOK 2258 PAGE 820 PAGES: 002

Fee: \$

EX
5
MAP
PCL
S
A

By _____

INDEXED &

Deputy Recorder

MICROFILMED

NOTICE OF MINING CLAIM LOCATION

RECEIVED
B.L.M. AZ STATE OFFICE

JUL 18 1990

7:45 A.M.
PHOENIX, ARIZONA

1. Location Amendment *Check one only*

2. Placer Lode Millsite Tunnelsite *Check one only*

3. The name and address of the Locator is CYPRUS BAGDAD COPPER CORPORATION

<u>P. O. BOX 245</u>	<u>BAGDAD</u>	<u>AZ</u>	<u>86321</u>
<small>Address</small>	<small>City</small>	<small>State</small>	<small>Zip</small>

4. The name of the claim is Bev 54

5. The date of the location is 6/6/90

6. The type of location monument is PVC

7. The type of corner and end monument is PVC

8. The claim is 660 feet long and 330 feet wide. The Distance from the location monument to each end of the claim is 0 feet in a East direction and 660 feet in a West direction.

9. The general course is from the East to the West.

10. The location of the claim occupies all or part of the following quarter sections:

<u>N2 NW$\frac{1}{4}$ NE$\frac{1}{4}$ SW$\frac{1}{4}$</u>	<u>9</u>	<u>14N</u>	<u>9W</u>
<small>Quarter Section(s)</small>	<small>Section(s)</small>	<small>Township(s)</small>	<small>Range(s)</small>

11. The locality of this claim with reference to some natural object or permanent monument and additional information (if any) concerning its locality are as follows:

SEE ABOVE

12. If amending, the previous claim name was _____ recorded in Docket _____, Book _____ Mining District, _____ County, Arizona.

Date 6/6/90

Orville J. Owens

Signature

BOOK 2265 PAGE 383

BOOK 2258 PAGE 820

A
M
C
3
0
5
8
1
9

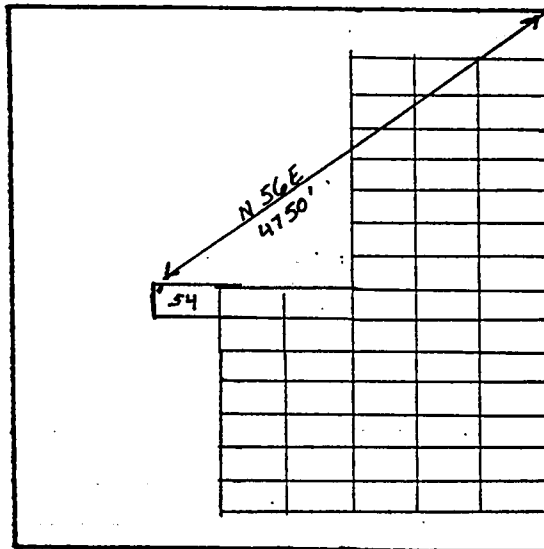
MAP OF MINING CLAIM LOCATION

- The name of the claim is Bev 54
- Type of claim is Placer Lode Millsite Tunnelsite *Check one only*
- The NW corner of the claim is 4750 feet in a N 56 E direction to a survey monument or permanent natural object described as NE corner of section 9, T14N, R9W G&SRB&M
- The bearing and distance between the corners of the claim are beginning at the NE corner of the claim, 660 feet in a West direction to the NW corner, then 330 feet in a South direction to the SW corner, then 660 feet in East direction to the SE corner, then 330 feet in a North to the point of beginning.

MAP

One inch = Two thousand feet

North arrow



BOOK ~~2258~~ PAGE ~~821~~

BOOK ~~2265~~ PAGE ~~384~~

Section 9 Township 14N Range 9W G & SRB & M

Date 6/6/90

Orville J. Owens
Signature